

Washington Township

Section 01

Date 3/27/2003

Corner NE

Marker MOBAR Monument

	NE

Section 01

Date 10/5/2018

Corner E¹/₄

Marker 1/2" Iron Pin in Mon. Box over Stone. 2003 Co. Forces unable to locate RR spike or Lucas Co. Mon.

40.29' NW to top of sightly bent pin in Witness Monument
77.93' SW to mag nail with shiner in 24" tree
46.50' ESE to drill hole in 12" conc. drive tile
20.68' ENE to center of Lucas Co. Brass Mon. marked Henry2
Lucas Co.has ties as W1/4, Sec. 6, Providence Twp.
Maps T5N,R8E,1821,1832;T5N,R9E 1821,1833 -no 2 pts show

	E ¹ / ₄

Washington Township

Section 02

Date 3/27/2003

Corner NW

Marker Iron pin

33.87' N.W. to iron pin at west E/P

51.24' S.E. to PK nail NE/side power pole

44.12' S.W. to PK nail NW/side power pole

NW	

Section 02

Date 3/27/2003

Corner N¹/₄

Marker RR Spike

19.05' N.W. to iron pin at west E/P

16.33' S.W. to iron pin at west E/P

	N ¹ / ₄

Washington Township

Section 04
 Date 4/1/2003
 Corner NW
 Marker RR spike

NW	

- 21.00' S.S.E. to "+" NE corner C.B. (P)
- 25.49' S. to duplex W/side power pole
- 27.67' N.W. to sawed "+" SE corner C.B. (P)
- 29.99' S.W. to sawed "+" NE corner C.B. (P)

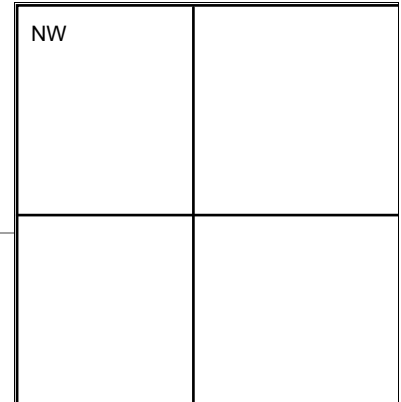
Section 04
 Date 9/12/2017
 Corner N¹/₄ NW
 Marker RR Spike

N ¹ / ₄	

- 75.27' W.S.W. to duplex north side power pole
- 52.05' E.S.E. to duplex SW/side power pole
- 55.99' N.W. to chiseled "+" on NE corner concrete catch basin (P)
- 7.30' E.N.E. to 3/4" iron pin found inside monument box

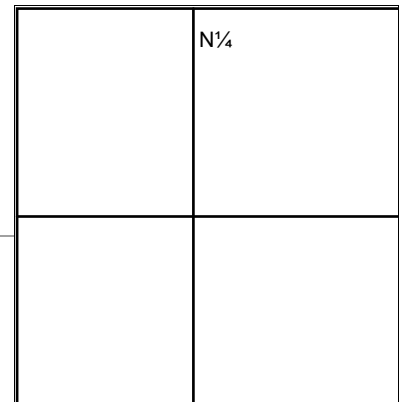
Washington Township

Section 05
 Date 4/1/2003
 Corner NW
 Marker RR spike



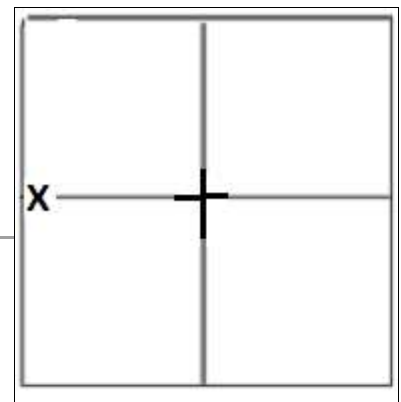
30.37' S.S.W. to duplex E/side power pole
16.41' N.N.E. to sawed "+" NW corner C.B. (P)
36.38' E.N.E. to PK nail top of corr. plastic field drive pipe (P)

Section 05
 Date 4/1/2003
 Corner N¹/₄
 Marker RR spike. (Int. S & 5B)



79.27' W.S.W. to duplex NW/side power pole
30.04' S.W. to chiseled "+" east flange bolt at ground level
27.56' S.E. to PK nail NE root 48" maple tree
64.48' S.E. to NW corner brick house foundation (P)

Section 05
 Date 2/28/2018
 Corner W¹/₄
 Marker Stone with Iron Pin



Found stone as called out in Survey
Vol. 27, Pg. 89
IP angled over top center of 6"± square
stone. IP is to NW side of stone.
Witness Post placed to SW side of stone
Old rotted wood fence post to W of stone.

Washington Township

Section 06

Date 3/31/2014

Corner NW

Marker Alum. Disc

29.86' S. to duplex east side of east wood fence post (P)

43.88' S.W. to iron pin with cap (P)

43.34' S.E. to iron pin with cap (P)

30.25' E. from C/L east wood post to S.E. iron pin

29.80' W. from C/L east wood post to S.W. iron pin

NW	

Section 06

Date 3/27/2003

Corner N¹/₄

Marker Small RR spike on surface

48.84' N.E. to PK nail W/side wood post

29.29' S. to duplex E/side power pole

56.13' W.N.W. to PK nail SE root of large elm tree (P)

	N ¹ / ₄

Section 06

Date 3/23/2018

Corner W¹/₄

Marker Found stone 12" below surface & iron pin 6" below surface

Iron Pin for locating purposes only

on NE side of stone

Witness post on east side of stone.

0.5' from stone

W ¹ / ₄	

Washington Township

Section 07

Date 10/26/2017

Corner NW


Marker Stone - Top of stone is flush with ground

Chiseled X into stone and placed witness post

1' S to placed witness post

15' N to standing wood post

140.72' N to SE corner, Sec. 1, Liberty Twp.



Section 07

Date 10/26/2017

Corner N¹/₄

Marker Found stone on N/S wire fence 210' south of stone previously tied down. Placed ties to west of stone.

Chiseled X in stone, placed clay tile around & covered w/soil

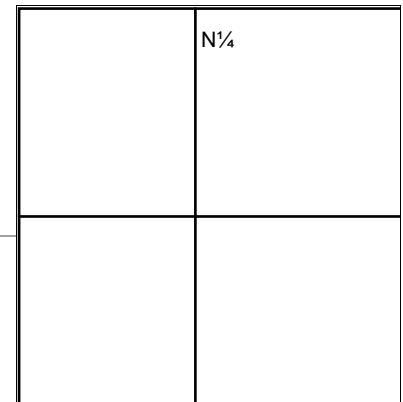
438' N to centerline of CR 424

160± S to north abut. old truss bridge.

Believe the following ties are in error

12.5' E.N.E. to center of wood post at cor. of stone parking area

16.5' N.W. to center of 12" tree. 12.0' S.S.W. to center 18" tree



Section 07

Date 3/23/2018

Corner NE

Marker 2" Iron Pin

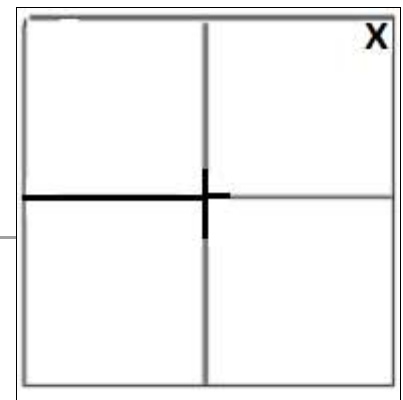
Placed iron pin as described in survey Vol. 1, Pg. 71 (VII) 70

and shown on page 70 (VII) as the

SE corner of Section 6

Placed witness post approx. 1' south of iron pin

Placed PVC pipe around iron pin



Washington Township

Section 13
 Date 4/29/2003
 Corner NW
 Marker Harrow tooth

NW	

95.45' N.W. to PK nail E/side power pole
43.44' N.E. to duplex SE/side power pole
40.88' S.E. to "+" east end 15" RCP (P)

Section 13
 Date 4/29/2003
 Corner N¹/₄
 Marker Harrow tooth, placed small RR spike on surface

	N ¹ / ₄

31.47' N.N.E. to PK nail S/side 6" sq. wood post
31.29' S.S.E. to hinge nail W/side wood post
90.41' W.N. W. to duplex S/side power pole

Section 13
 Date 4/29/2003
 Corner NE
 Marker RR spike

	NE

34.64' N.E. to sawed "+" south end conc. hdwl.
70.65' S.E. to center Lucas Co. bench mark.
67.45' S.W. to nail/shiner NE/side power pole
35.98' N.W. to PK nail NE/side wood post
39.15' N.N.W. to sawed "+" SE corner C.B. (P)
31.59' S. to Lucas Co. Corner (Iron Bolt)

Washington Township

Section 13

Date 4/29/2003

Corner E¹/₄

Marker RR spike

	E ¹ / ₄

30.03' E.S.E. to center of conc. monument (P)

9.10' S.E. to 1" square bolt (Lucas Co. Monument)

35.93' W.S.W. to center conc. monument

28.51' W. to center conc. monument (P)

Washington Township

Section 14
 Date 4/29/2003
 Corner NW
 Marker 1" Iron Bolt

NW	

43.13' N.W. to nail/shiner SW/side power pole
66.34' N.E. to PK nail SE/side power pole
45.00' S.E. to hinge nail W/side wood post

Section 14
 Date 4/29/2003
 Corner N¹/₄
 Marker Set small RR spike

	N ¹ / ₄

28.56' N. to hinge nail W/side wood post
33.90' N.E. to duplex SE/side power pole
28.00' N.E. to chiseled "+" west end 12" conc. pipe (P)

Section 14
 Date 4/29/2003
 Corner W¹/₄
 Marker RR spike

W ¹ / ₄	

23.11' S.W. to PK nail E/side 15" tree
91.13' N.N.E. to duplex W/side power pole
73.08' S.S.W. to PK nail NE/side 30" oak

Washington Township

Section 15
 Date 4/29/2003
 Corner NW
 Marker RR spike

NW	

57.37' N.W. to sawed "+" center north wall C.B. (P)
73.55' E.N.E. to PK nail W/side telephone pole
38.68' S.E. to mag nail NE/side guard rail post
38.72' S.W. to duplex E/side power pole

Section 15
 Date 4/29/2003
 Corner N¹/₄
 Marker RR spike

	N ¹ / ₄

81.20' E.N.E. to PK nail S/side telephone pole
47.70' S.W. to PK nail SE/side power pole
67.74' W.N.W. to duplex SW/side telephone pole
73.72' S.E. to NW corner brick veneer house

Section 15
 Date 4/29/2003
 Corner W¹/₄
 Marker RR spike

W ¹ / ₄	

60.47' N.N.W. to duplex SW/side wood post
45.58' E. to PK nail W/side 15" tree
46.96' S.S.E. to PK nail SW/side power pole

Washington Township

Section 16

Date 4/28/2003

Corner NW

Marker 1" iron pin

48.88' N.W. to sawed "+" south end conc. hdwl. (P)

37.53' N.E. to duplex SW/side wood post

39.90' S.E. to PK nail NE/side 12" tree

NW	

Section 16

Date 4/28/2009

Corner N¹/₄

Marker RR spike

29.92' S.S.E. to duplex NE/side power pole

26.90' S.W. to sawed "+" south end bridge abut.

26.45' N.W. to center Fulton County tablet

	N ¹ / ₄

Section 16

Date 4/28/2009

Corner N¹/₄ NE

Marker RR spike

76.50' N.N.E. to nail/shiner NW/side power pole

40.97' S.E. to nail/shiner N/side power pole

28.25' S. to drill hole N/side conc. anchor post

	N ¹ / ₄

Washington Township

Section 17
 Date 4/28/2003
 Corner N¹/₄
 Marker 1" iron pin

	N ¹ / ₄

65.47' W.N.W. to duplex SW/side power pole
36.24' N.W. to sawed "+" north end conc. hdwl.
38.81' N.E. to duplex SE/side power pole
46.80' S.W. to duplex SE/side power pole

Section 17
 Date 4/28/2003
 Corner W¹/₄ NW
 Marker Small RR spike

W ¹ / ₄	

43.59' N.W. to duplex SW/side power pole
47.23' N.E. to PK nail NW/side power pole
17.60' W. to near face conc. corner post

Section 17
 Date 4/28/2009
 Corner W¹/₄
 Marker Small RR spike

W ¹ / ₄	

24.74' N.W. to sawed "+" SE corner C.B. (P)
16.97' E. to notch in NW corner conc. anchor post
22.49' S.E. to sawed "+" near face conc. anchor post leaning east

Washington Township

Section 17

Date 4/28/2003

Corner Center

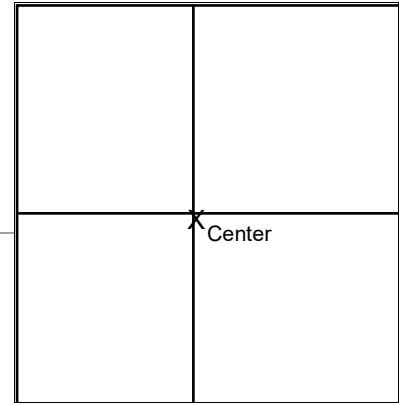
Marker Small RR spike

37.51' S.W. to PK nail E/side power pole

17.92' W. to SE corner conc. corner post (P)

19.32' E. to SW corner conc. corner post (P)

43.53' S.E. to PK nail SW/side wood fence post



Washington Township

Section 18
 Date 4/24/2003
 Corner NW
 Marker Square bolt on surface

NW	

25.93' E.N.E. to nail/shiner NW/side power pole
79.32' S.S.E. to nail/shiner SW/side power pole
59.42' S.S.E. to chiseled "+" E/side C.B. (P)
73.28' S.S.W. to sawed "+" in north parapet of C.B. (P)
100.93' S. to Liberty Twp. corner
62.97' S.S.W. to iron pin in conc. monument

Section 18
 Date 4/24/2003
 Corner N¹/₄
 Marker RR spike

	N ¹ / ₄

30.03' S. to 3/4" iron pin
39.02' S.W. to near edge conc. post
67.07' N.W. to PK nail SE/side power pole

Section 18
 Date 4/24/2003
 Corner W¹/₄
 Marker Small RR spike

W ¹ / ₄	

35.65' S.E. to duplex NE/side wood post
49.98' S.S.W. to PK nail SE/side power pole
52.61' S. to Liberty Twp. corner

Washington Township

Section 18

Date 4/24/2003

Corner Center

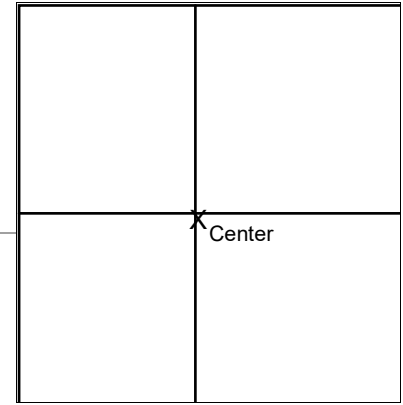
Marker Found RR spike 3" deep, set small RR spike on surface

17.85' N. to duplex W/side wood anchor post

72.41' E.N.E. to duplex S/side wood fence post

22.58' S.W. to PK nail N/side 21" tree

39.70' W.S.W. to duplex N/side wood anchor post



Washington Township

Section 19

Date 4/24/2003

Corner NW

Marker RR spike

23.14' N.W. to PK nail SW/side power pole

46.86' N.N.W. to sawed "+" SW corner C.B. (P)

46.14' N.N.E. to sawed "+" SE corner C.B. (P)

74.34' S.S.W. to duplex SE/side wood post

43.67' S. to Liberty Twp. corner

NW	

Section 19

Date 4/24/2003

Corner N¹/₄

Marker RR spike

64.12' E.N.E. to PK nail SE/side power pole

27.63' S. to NE corner conc. corner post (P)

	N ¹ / ₄

Section 19

Date 4/24/2003

Corner W¹/₄

Marker Small RR spike

64.97' S.S.W. to PK nail E/side power pole

21.68' N.W. to duplex E/side wood post

36.85' N.E. to PK nail NW/side power pole

24.55' S.E. to chiseled "+" in square plug NW/side 4" iron post

53.86' S. to Liberty Twp. corner

W ¹ / ₄	

Washington Township

Section 19

Date 4/24/2003

Corner Center

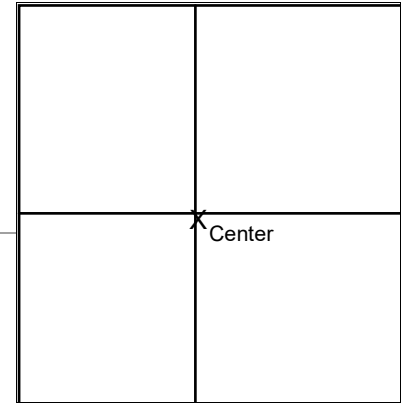
Marker $\frac{1}{2}$ " iron pin on south edge of sand road

40.30' N.W. to PK nail SW/side 8" tree

28.73' N.E. to PK nail SE/side 8" tree

69.23' E.N.E. to duplex S/side 4" square wood corner post

31.72' S.E. to PK nail SW/side 27" tree



Washington Township

Section 20

Date 4/24/2003

Corner NW

Marker RR spike

23.87' S.E. to PK nail NW/side power pole

34.55' N.E. to PK nail SE/side power pole

49.32' N.N.E. to PK nail W/side power pole

NW	

Section 20

Date 4/24/2003

Corner N¹/₄

Marker RR spike 1" below surface

74.88' S.S.W. to PK nail E/side power pole

32.28' N.W. to PK nail SW/side power pole

	N ¹ / ₄

Section 20

Date 4/24/2003

Corner W¹/₄ Post. NW¹/₄

Marker RR spike on surface

59.78' S.S.W. to PK nail E/side clump of trees

16.38' N.E. to NW corner conc. anchor post

16.99' E.S.E. to PK nail N/side power pole

W ¹ / ₄	

Washington Township

Section 20

Date 4/24/2003

Corner W¹/₄

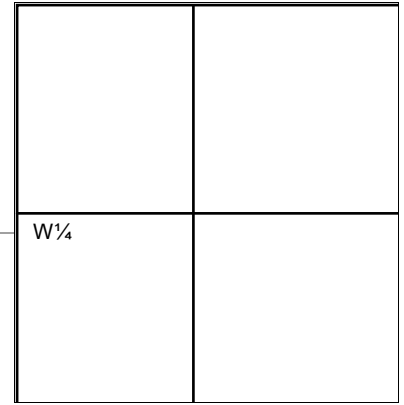
Marker RR spike on surface

44.78' N.W. to duplex S/side power pole

94.48' E.N.E. to duplex NW/side power pole

47.21' S.S.E. to PK nail W/side telephone pole

40.65' W.S.W. to PK nail SE/side walnut tree



Section 20

Date 4/24/2003

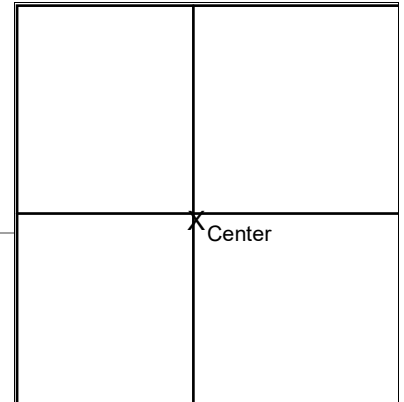
Corner Center

Marker Small RR spike on surface

35.39' N.W. to PK nail SW/side power pole

26.36' N.E. to sawed "+" SW/corner C.B. (P)

56.44' S.S.E. to PK nail W/side power pole



Washington Township

Section 21
 Date 4/16/2003
 Corner NW
 Marker RR spike

NW	

17.14' N. to "+" SW corner C.B. (P)
44.77' N.E. to nail/shiner SW/side pine tree
14.86' S. to "+" NW corner C.B. (P)

Section 21
 Date 4/16/2003
 Corner N¹/₄
 Marker RR spike

	N ¹ / ₄

33.91' N.W. to duplex SW/side power pole
39.28' N.E. to nail/shiner SW/side power pole
48.83' S.E. to duplex NE/side wood post

Section 21
 Date 4/16/2003
 Corner W¹/₄
 Marker Small RR spike

W ¹ / ₄	

21.17' N. to PK nail E/side power pole
52.93' S.E. to PK nail SW/side 15" tree
44.58' S.W. to PK nail SE/side telephone pole

Washington Township

Section 21

Date 4/16/2003

Corner Center

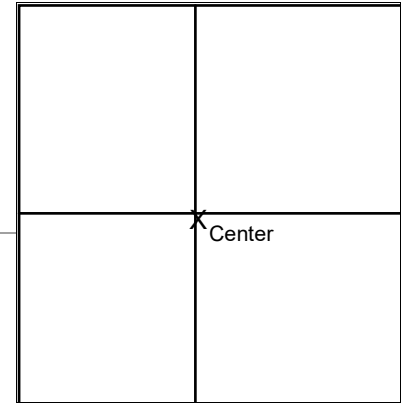
Marker 1/2" iron pin 3" below surface

35.67' W. to SE corner conc. garage slab

35.10' N.N.E. to near corner conc. structure

5.00' S. to center 10" maple

53.19' S.S.E. to PK nail N/side 15" maple



Washington Township

Section 22

Date 4/16/2003

Corner NW

Marker RR spike on surface

71.53' S.S.E. to duplex W/side power pole

86.27' S.S.W. to duplex E/side power pole

80.60' W.S.W. to duplex N/side power pole

55.48' W.N.W. to duplex S/side power pole

39.29' N.W. to sawed "+" SW corner C.B. (P)

NW	

Section 22

Date 4/16/2003

Corner W¹/₄

Marker Small RR spike

32.65' S.E. to PK nail NE/side power pole

55.37' S.W. to PK nail SE/side 12" tree

30.35' N.W. to PK nail NE/side 15" tree

W ¹ / ₄	

Section 22

Date 4/16/2003

Corner Center

Marker Small RR spike

23.95' S.E. to PK nail NE/side power pole (P)

26.09' N.E. to PK nail E/side power pole

	Center

Washington Township

Section 23
 Date 4/16/2003
 Corner NW
 Marker RR spike

NW	

31.60' N.E. to PK nail SE/side power pole
43.97' S.E. to duplex NE/side power pole
28.33' S.W. to sawed "+" NW corner C.B.

Section 23
 Date 4/16/2003
 Corner N¹/₄
 Marker Small RR spike

	N ¹ / ₄

22.54' S. to PK nail NE/side wood anchor post
95.83' W.N.W. to shiner S/side power pole

Section 23
 Date 4/16/2003
 Corner W¹/₄
 Marker RR spike

W ¹ / ₄	

30.98' S.E. to PK nail in 12" N12 plastic pipe (P)
30.20' S.W. to sawed "+" west end conc. hdwl.
42.15' N.W. to duplex SW/side power pole

Washington Township

Section 24

Date 4/16/2003

Corner NW

Marker Small RR spike

35.20' N.W. to duplex NE/side power pole

34.03' S.E. to PK nail NE/side telephone pole

64.33' S.W. to PK nail NE/side 12" pine

NW	

Section 24

Date 4/16/2003

Corner N¹/₄

Marker Small RR spike in pavement 72.4' south of N¹/₄ Post

23.44' N.N.E. to RR spike SE/side power pole

31.10' N.E. to sawed "+" in NW corner C.B. (P)

76.85' E.S.E. to PK nail NE/side telephone pole

66.49' W.S.W. to PK nail SE/side telephone pole

	N ¹ / ₄

Section 24

Date 4/16/2003

Corner NE

Marker RR spike

83.05' S.S.E. to nail/shiner NW/side telephone pole

82.44' S.S.E. to sawed "+" in SE corner C.B. (P)

53.80' S. to Lucas Co. corner

92.25' S.S.W. to PK nail E/side power pole

	NE

Washington Township

Section 24

Date 4/16/2003

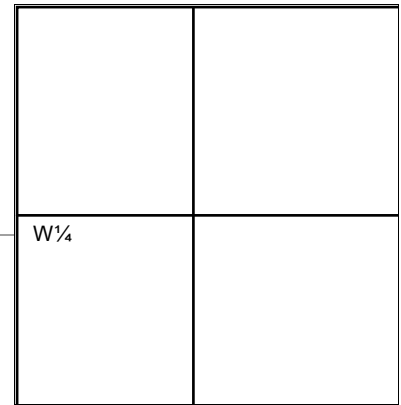
Corner W $\frac{1}{4}$

Marker RR spike

20.37' E. to sawed "+" east end conc. pipe (P)

15.58' W. to sawed "+" west end conc. pipe (P)

22.13' N.W. to PK nail NE/side 6" tree



Section 24

Date 4/16/2003

Corner Center


Marker Small RR spike

53.89' N.W. to PK nail SE/side 21" tree

62.85' S.E. to duplex NE/side power pole

90.28' S.S.W. to duplex NW/side light pole

83.84' S.W. to duplex NW/side power pole



Section 24

Date 4/16/2003

Corner E $\frac{1}{4}$

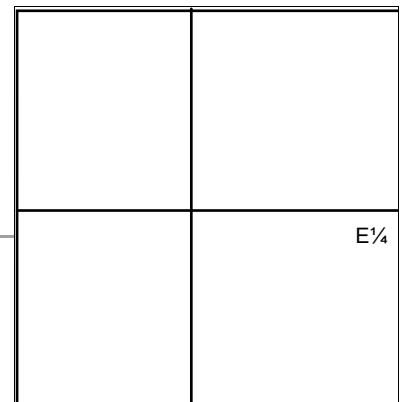
Marker RR spike w/chiseled "+"

29.48' E. to chiseled "+" in Lucas Co. B.M.

40.20' S.W. to drilled hole in center conc. monument

36.73' N.E. to nail/shiner SE/side power pole

34.2 \pm S. to MOBAR monument



Washington Township

Section 25

Date 4/14/2003

Corner NW

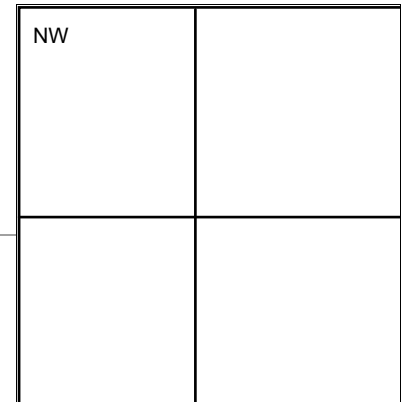
Marker Small RR spike

33.59' N.E. to duplex NW/side power pole

99.83' S.S.E. to sawed "+" in NW corner conc. C.B.

97.80' S.S.W. to NE corner conc. C.B. (Buried)

85.86' E.S.E. to PK nail NE/side 48" maple tree



Section 25

Date 4/14/2003

Corner N¹/₄ NW

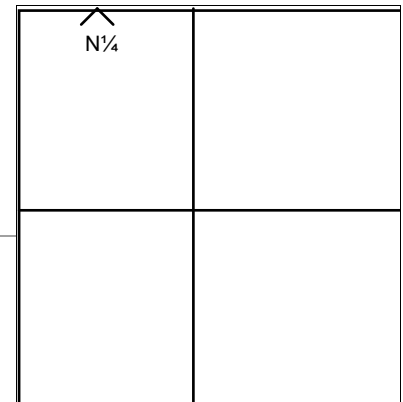
Marker Small RR spike

22.32' N. to duplex E/side state forest boundary marker

45.86' E.N.E. to PK nail SE/side power pole

52.51' S.S.E. to duplex W/side power pole

26.01' S.S.W. to PK nail NW/side 27" oak tree.



Section 25

Date 4/14/2003

Corner 27' E of N¹/₄ Post.

Marker RR spike

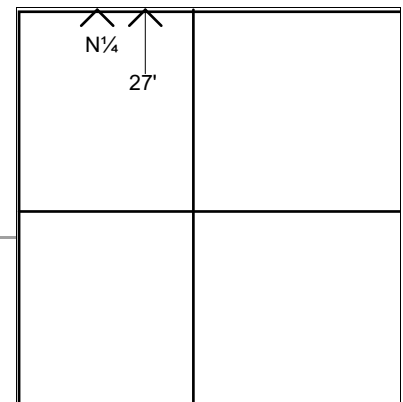
27.00' W. to RR spike at N¹/₄ Post, NW¹/₄

34.50' N.W. to duplex E/side state forest boundary marker

25.77' N.E. to PK nail SE/side power pole

51.06' S.S.W. to duplex W/side power pole

45.14' W.S.W. to PK nail NW/side 24" oak tree



Washington Township

Section 25

Date 4/14/2003

Corner N¹/₄

Marker Small RR spike

30.37' N.W. to duplex SW/side power pole

41.08' S.E. to sawed "+" in NW corner conc. C.B. (P)

23.45' S.W. to 5/8" iron pin on ditch bank

	N ¹ / ₄

Section 25

Date 4/14/2003

Corner NE

Marker RR spike

75.68' N.W. to SE corner house foundation

81.20' S.E. to nail/shiner NW/side power pole (P)

63.88' S.S.W. to nail/shiner NE/side power pole (P)

39.68' S.W. to center conc. witness monument (P)

34.28' S. to Lucas Co. corner

31.25' E. to Lucas Co. monument, stamped Marshall 1993

	NE

Section 25

Date 4/14/2003

Corner W¹/₄

Marker Small RR spike

38.35' N.W. to duplex SW/side power pole

29.53' N.W. to "+" NE corner conc. C.B.

30.18' S.E. to duplex SW/side power pole

30.83' S.E. to "+" NW corner conc. C.B.

30.36' S.W. to "+" NE corner conc. C.B.

W ¹ / ₄	

Washington Township

Section 25

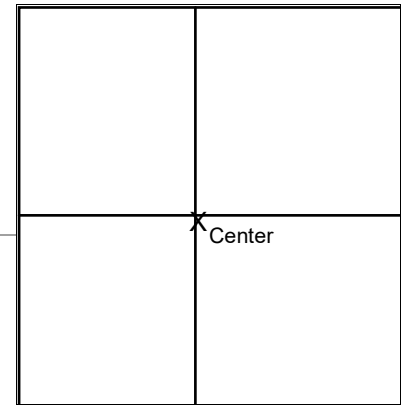
Date 4/14/2003

Corner Center

Marker Small RR spike

37.88' N.W. to duplex SW/side power pole

30.55' S.W. to PK nail N/side power pole



Section 25

Date 4/14/2003

Corner E¹/₄

Marker RR spike

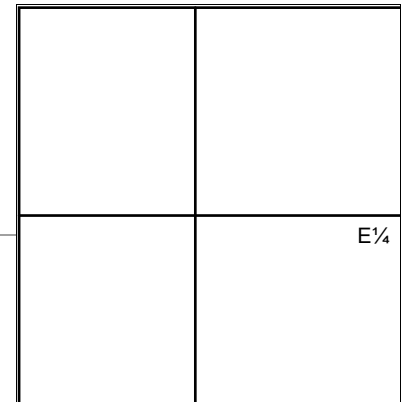
38.38' N.W. to nail/shiner S/side power pole (P)

88.90' S.S.E. to nail/shiner N/side wood post

72.30' S.E. to NW corner house foundation (P)

50.68' S. to "+" in iron bolt (Lucas Co. corner)

60.10' S.E. to near face well casing (P)



Section 25

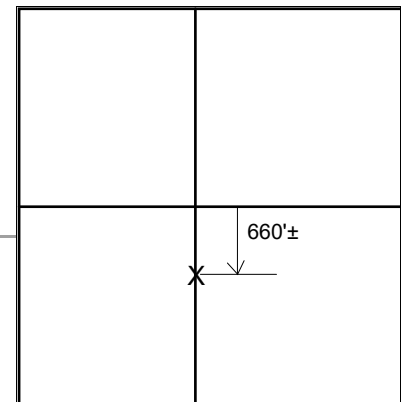
Date 4/14/2003

Corner W¹/₄ NW¹/₄ SE

Marker Small RR spike
Ties not updated.

114.88' S.S.W. to duplex E/side power pole (1981 Tie)

19.77' S.W. to "+" NE corner conc. block basin (1981 Tie)



Washington Township

Section 26
 Date 4/14/2003
 Corner NW
 Marker PK nail

NW	

29.45' N.E. to nail/shiner SW/side power pole
43.72' S.E. to PK nail SW/side 8" tree
48.72' S.W. to duplex SE/side power pole
91.02' W.S.W. to duplex N/side wood post

Section 26
 Date 4/14/2003
 Corner N¹/₄
 Marker Small RR spike

	N ¹ / ₄

64.63' N.W. to nail/shiner E/side power pole (P)
13.29' N.N.E. to PK nail W/side guard rail post
22.15' S.E. to PK nail NE/side guard rail post
47.80' S.W. to nail/shiner E/side power pole

Section 26
 Date 4/14/2003
 Corner W¹/₄
 Marker RR spike

W ¹ / ₄	

23.68' N.W. to "+" south end conc. hdwl.
43.95' N.W. to duplex NE/side power pole
37.10' N.E. to duplex SE/side power pole

Washington Township

Section 26

Date 3/31/2014


Corner N¹/₄ SW

Marker Small RR spike

64.24' W.S.W. to duplex south side power pole

63.26' N.W. to duplex NE side 18" tree

78.73' N.W. to duplex SW side 15" tree



Section 26

Date 4/14/2003

Corner Center

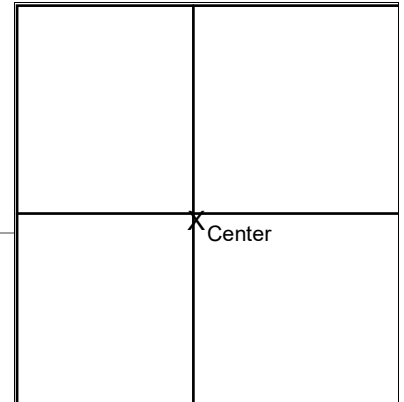
Marker RR spike

32.44' N. to PK nail S/side power pole

24.06' N.W. to duplex SW/side power pole

35.70' S.E. to PK nail SW/side power pole

28.55' S.W. to duplex SE/side power pole



Washington Township

Section 27

Date 4/16/2003

Corner NW

Marker Small RR spike

67.86' S.S.E. to PK nail E/side telephone pole

28.55' S.W. to PK nail SE/side power pole

71.67' N.N.E. to PK nail SE/side telephone pole

79.98' E.S.E. to PK nail N/side power pole

NW	

Section 27

Date 4/16/2003

Corner N¹/₄

Marker RR spike on surface

28.65' N. to PK nail W/side power pole

84.36' W.N.W. to PK nail in east end 12" CMP (P)

	N ¹ / ₄

Section 27

Date 4/16/2003

Corner Other

Marker Prop. corner N. of W¹/₄ Post (880'±) Iron pin 8" below berm 2¹/₂' west of west E/P. PK nails 6' NE & SE

27.74' E. to PK nail N/side wood post

24.70' W. to PK nail N/side power pole

← 880'±	

Washington Township

Section 27

Date 4/16/2003

Corner W¹/₄

Marker RR spike 4" deep

26.80' W. to PK nail S/side 15" sycamore (P)

68.57' S.S.W. to duplex E/side power pole (P)

W ¹ / ₄	

Section 28

Date 4/1/2003

Corner NW

Marker RR spike

48.14' E.S.E. to sawed "+" SW corner conc. guard rail anchor (P)

37.42' S.E. to duplex W/side power pole.

50.36' S. to PK nail W/side 24" tree.

NW	

Section 28

Date 10/4/2016

Corner N¹/₄

Marker Small RR spike

10.18' NNW to 5/8" Iron Pin on north edge of pavement.

48.88' SW to duplex on north side of 27" walnut tree

10.02' S to sawed "x" in NW corner of 2'x2' catch basin

	N ¹ / ₄

Washington Township

Section 29

Date 4/1/2003

Corner NW

Marker Iron pipe

19.80' S.S.E. to PK nail W/side power pole

66.59' N.N.E. to PK nail W/side power pole

64.46' E.N.E. to PK nail SE/side telephone pole

NW	

Section 29

Date 4/1/2003

Corner N¹/₄

Marker Small RR spike

43.48' S.W. to chisel mark in base of north leg of metal tower

43.91' N.E. to PK nail SE/side wood post

74.35' S.S.E. to PK nail W/side power pole

	N ¹ / ₄

Section 29

Date 4/1/2003

Corner Center

Marker Small RR Spike

39.21' S.E. to PK nail SW/side power pole

8.19' S.W. to 5/8" iron pin 2¹/₂' west of west edge of pavement

	Center

Washington Township

Section 30

Date 4/1/2003

Corner NW

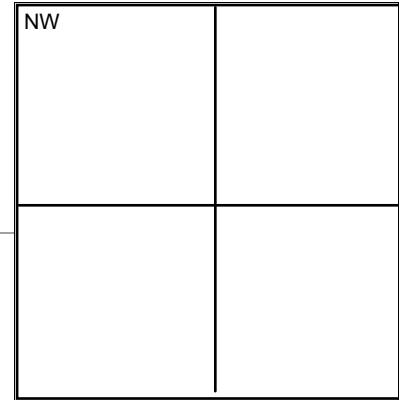
Marker Small RR Spike on surface (U & 7)

21.72' N.W. to sawed "+" SE corner C.B. (P)

28.05' N.E. to sawed "+" SE corner C.B. (P)

62.85' S. to NE corner Sec. 25. Liberty Twp.

35.75' N.E. to duplex NW/side power pole

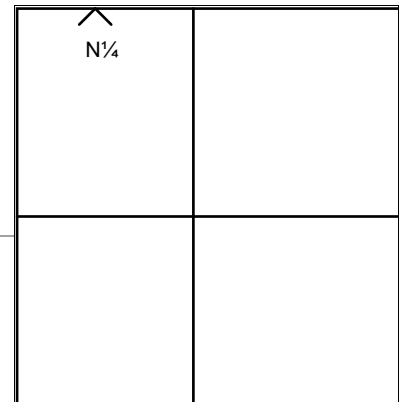


Section 30

Date 4/1/2003

Corner N¹/₄ NW

Marker Iron pin.
Ties not updated



Section 30

Date 4/1/2003

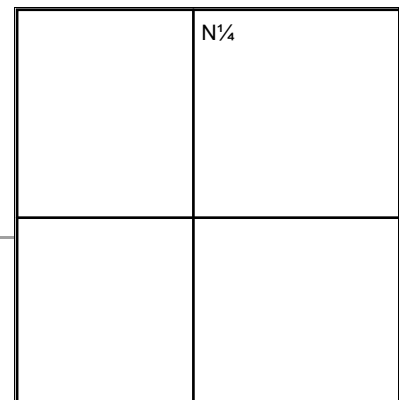
Corner N¹/₄

Marker RR spike

26.67' S.E. to "+" in 2nd rivet from east end of CMP (P)

39.14' S.W. to PK nail west end CMP (P)

41.33' N.W. to duplex SW/side telephone pole (leaning)



Washington Township

Section 30

Date 4/1/2003

Corner W¹/₄

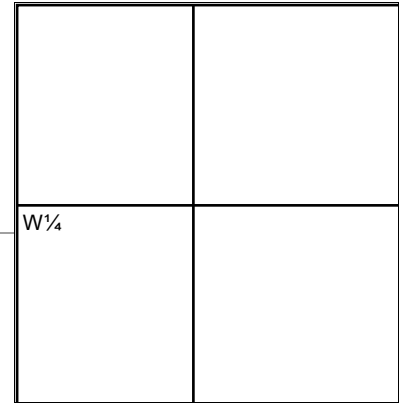
Marker Found RR spike 6" below surface, set small RR spike on surface over spike

24.23' E. to duplex S/side power pole

55.07' S. to E¹/₄ post. Sec. 25. Liberty Twp.

68.90' S.W. to duplex N/side power pole

53.83' N.W. to SE corner conc. block foundation of garage



Section 30

Date 4/1/2003

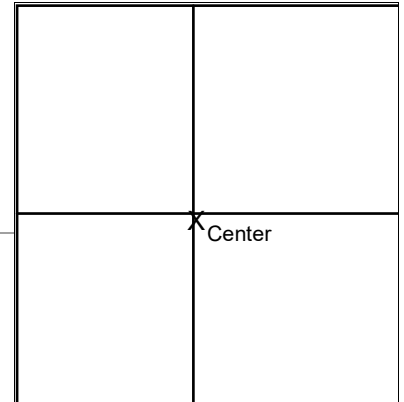
Corner Center

Marker RR spike

23.83' S.E. to sawed "+" SW corner conc. block C.B. (P)

47.05' S.E. to PK nail NE/side power pole

36.94' S.W. to PK nail W/side power pole



Washington Township

Section 31
 Date 4/1/2003
 Corner NW
 Marker RR spike

NW	

18.11' S.S.E. to chiseled "+" north edge manhole rim
26.02' S.W. to chiseled "+" east edge manhole rim
27.40' W.S.W. to sawed "+" north corner conc. pad
43.26' S.E. to PK nail SW/side power pole
49.47' S. to NE corner Sec. 36, Liberty Twp.

Section 31
 Date 4/1/2003
 Corner N¹/₄
 Marker RR spike

	N ¹ / ₄

42.95' N.W. to duplex SW/side power pole
41.33' S.S.E. to sawed "+" east end conc. hdwl. (P)
50.35' S.S.E. to duplex NW/side power pole
52.95' E.S.E. to PK NE/side brace pole
36.02' N.E. to sawed "+" NW corner C.B. (P)

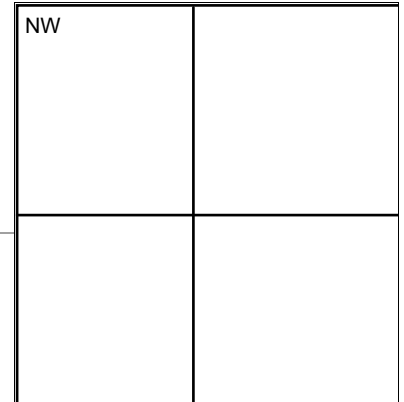
Section 31
 Date 10/28/2004
 Corner W¹/₄
 Marker RR spike

W ¹ / ₄	

24.87' S. to E¹/₄ Post, Sec. 36, Liberty Twp.
13.27' S.W. to 5/8" iron pin at west edge of pavement
34.49' N.N.W. to 5/8" iron pin at west edge of pavement
34.81' N.N.E. to 5/8" iron pin at east edge of pavement
14.85' S.E. to 5/8" iron pin at west edge of pavement

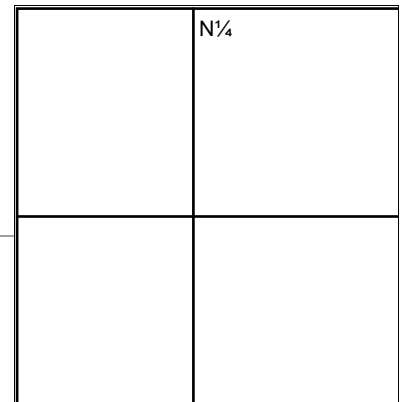
Washington Township

Section 32
 Date 3/27/2003
 Corner NW
 Marker RR spike



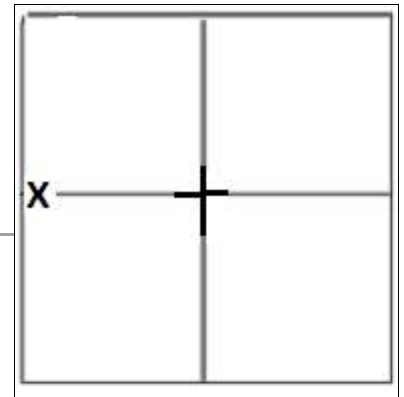
104.02' E.N.E. to PK nail S/side power pole
27.78' S.W. to PK nail NW/side 48" tree
81.63' W.S.W. to duple N/side power pole
82.86' W.N.W. to PK nail S/side power pole

Section 32
 Date 3/27/2003
 Corner N¹/₄
 Marker RR spike



50.12' N.E. to PK nail W/side power pole
63.62' N.E. to duplex W/side power pole
35.12' S.E. to sawed "+" SE corner C.B.
58.85' S.W. to duplex SE/side wood post
28.38' N.E. to sawed "+" NE corner C.B. (1981 Tie)

Section 32
 Date 3/16/2018
 Corner W¹/₄
 Marker 9" x 9" Square Concrete Post



Found conc. post as called out by survey Vol. 34, Pg. 22 and
rewritten field books. Used center of post at ground level as point
Placed sign calling out Survey Marker nearby on concrete post
Placed broken clay tile at base of conc. post
Wire fence runs to the east of conc. post and remains of a fence
runs to the north of conc. post.

Washington Township

Section 32

Date 3/27/2003

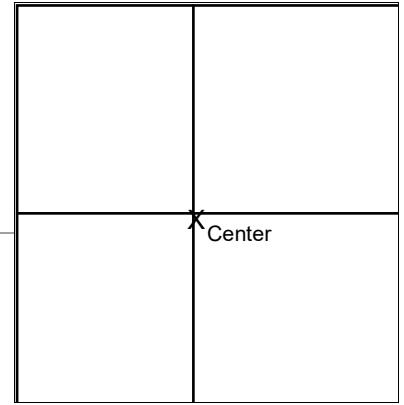
Corner Center

Marker Iron pin 15" deep & PKs 6' NE & SE. Set 5/8" iron pin 4" deep -
0.5' west of west E/P

8.78' W. to PK nail S/side wood post

27.48' E. to PK nail S/side wood post

83.24' S.S.E. to PK nail W/side power pole



Washington Township

Section 33
 Date 3/27/2003
 Corner NW
 Marker RR spike

NW	

14.69' N.W. to 5/8" iron pin 1.0' north of E/P
14.17' N.E. to 5/8" iron pin 1.0' north of E/P
21.60' S.W. to sawed "+" NE corner C.B. (P)

Section 33
 Date 3/27/2003
 Corner N¹/₄ NW
 Marker RR spike on surface

N ¹ / ₄	

25.75' E. to RR spike at STA. 53+46.05 (Rd. 4A)
60.67' S.E. to PK nail SW/side power pole
26.15' S.W. to sawed "+" NE corner C.B. (P)
68.35' N. to PK nail E/side power pole

Section 33
 Date 3/27/2003
 Corner N¹/₄
 Marker RR Spike

	N ¹ / ₄

93.97' W.S.W. to PK nail N/side power pole
35.37' N.W. to PK nail SW/side telephone pole

Washington Township

Section 33

Date 3/27/2003

Corner 53+46.05

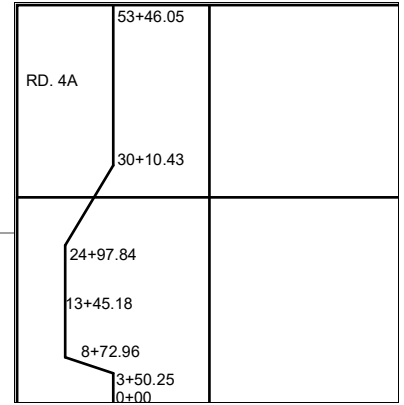
Marker Iron pipe. (C/L Rd. 4A)

48.31' S.W. to "+" NE corner C.B.

70.23' N.N.E. to PK nail E/side power pole

42.52' S.E. to PK nail SW/side power pole

25.75' W. to RR spike at N¹/₄ Post. NW¹/₄. Sec. 33



Section 33

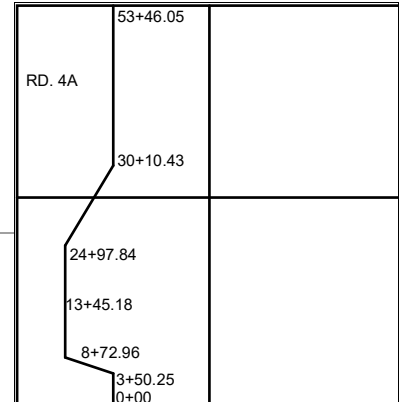
Date 3/27/2003

Corner 30+10.43

Marker ³/₄" iron pin (Rd. 4A) Set PKs 6' NW & SW.

40.33' S.E. to duplex NE/side power pole

57.03' N.W. to sawed "+" SW corner C.B.



Section 33

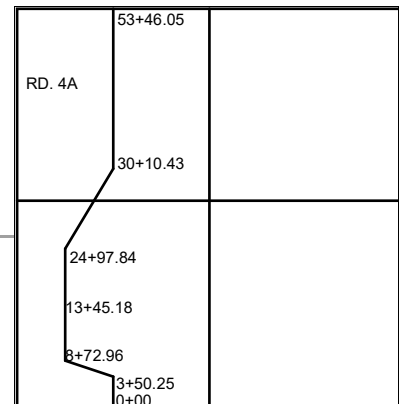
Date 3/27/2003

Corner 24+97.84

Marker RR spike (Rd. 4A)

88.63' N.N.W. to sawed "+" center south wall of C.B.

50.51' S.E. to duplex SE/side power pole



Washington Township

Section 33

Date 3/27/2003

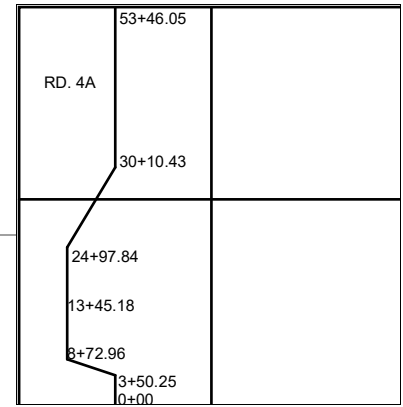
Corner 13+45.18

Marker RR spike (Rd. 4A)

26.93' S.W. to sawed "+" in bell of conc. pipe (P)

27.52' N.W. to sawed "+" in top of conc. pipe (P)

61.41' N.E. to PK nail W/side power pole



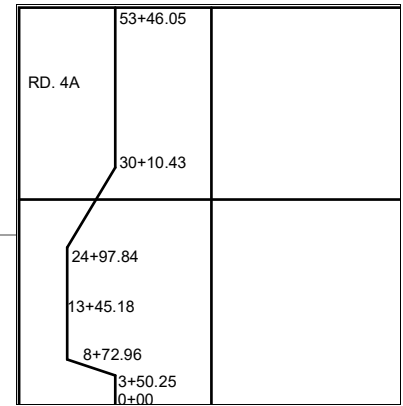
Section 33

Date 3/27/2003

Corner 08+72.96

Marker $\frac{3}{4}$ " iron pin (Rd. 4A) Set PKs 6' NE & SE

No ties available



Section 33

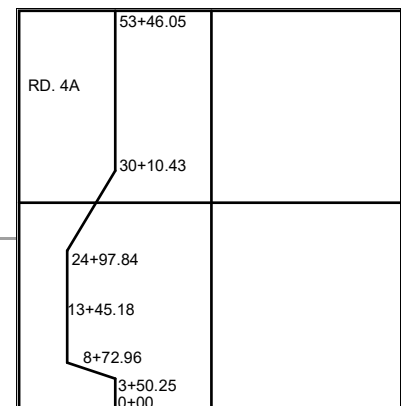
Date 3/27/2003

Corner 03+50.25

Marker RR spike (Rd. 4A)

63.77' N.N.W. to sawed "+" SE corner C.B.

64.15' N.N.E. to sawed "+" SE corner C.B.



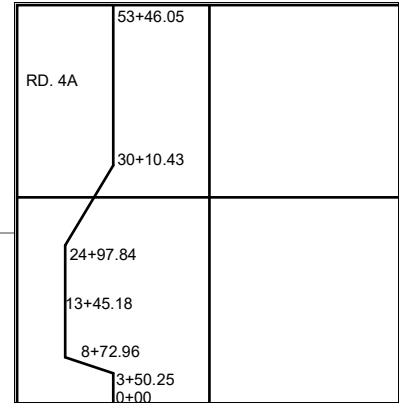
Washington Township

Section 33

Date 3/27/2003

Corner 0+00

Marker PK nail 6.0' east of center punched RR spike over stone



Washington Township

Section 34

Date 4/1/2003

Corner NW

Marker RR spike

28.52' N.E. to duplex SE/side wood post

21.90' E.S.E. to duplex S/side power pole

53.40' S.S.E. to duplex W/side wood fence post.

NW	

Section 34

Date 4/24/2003

Corner W¹/₄

Marker Small RR spike on surface

35.89' N.W. to duplex NE/side power brace pole

33.37' N.E. to duplex SE/side power pole

38.71' S.E. to PK w/shiner on W/side power brace pole

28.66' S.W. to sawed "+" SE corner C.B. (P)

W ¹ / ₄	

Section 34

Date 4/24/2003

Corner Center

Marker Iron pin. Set new PKs on surface 6' SE & SW

13.37' N.N.W. to duplex E/side power pole

74.12' W.S.W. to "+" SW corner C.B. (P)

65.63' W.N.W. to "+" NE corner C.B. (P)

	Center

Washington Township

Section 35
 Date 4/1/2003
 Corner NW
 Marker Iron pin

14.22' N.W. to iron pin at west E/P
17.39' N.E. to iron pin 1' from E/P

NW	

Section 35
 Date 10/5/2018
 Corner N¹/₄
 Marker Stone

Found 3/4" iron pipe angled over stone
Stone is 1.6' below ground line.
High pt of stone is 0.06' E & 0.22' S of top of pipe
Placed broken clay tile around stone. Shot top pipe w/ GPS
Stone was lower per Henry Co. field books 1935
Stone found per Survey Vol 12, Pg. 140. Set IP over stone.

	N ¹ / ₄

Section 35
 Date 4/1/2003
 Corner W¹/₄
 Marker RR spike

47.10' N.E. to duplex NW/side brace pole
37.35' S.E. to duplex NE/side power pole

W ¹ / ₄	

Washington Township

Section 35

Date 4/1/2003

Corner Center

Marker RR spike

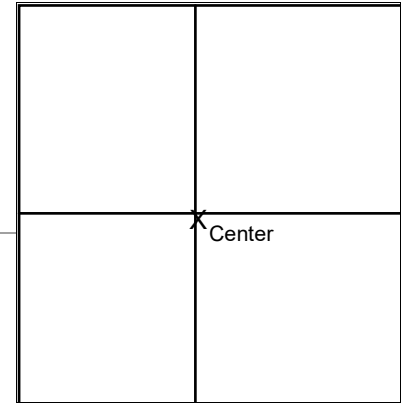
84.33' N.W. to PK nail S/side 18" pine

38.89' N.W. to 60d spike SE/side telephone pole

84.67' S.S.E. to duplex W/side power pole

37.54' S.W. to duplex E/side power pole

21.91' S.W. to "+" north end conc. hdwl (P)



Washington Township

Section 36
 Date 3/27/2003
 Corner NW
 Marker RR spike

NW	

18.46' W. to "+" NE corner conc. C.B. (P)

17.60' E. to NW corner conc. C.B. (P)

27.78' S.E. to spike W/side power pole

Section 36
 Date 3/27/2003
 Corner N¹/₄
 Marker RR spike

	N ¹ / ₄

81.10' N.W. to SE corner conc. block house foundation

32.30' E to duplex S/side power pole

88.54' S.S.E. to duplex W/side power pole

72.18' S.S.W. to duplex E/side power pole

Section 36
 Date 3/27/2003
 Corner NE
 Marker RR spike

	NE

51.67' S.E. to nail/shiner W/side telephone pole (P)

50.16' S. to Lucas Co. Monument

86.59' S.S.W. to conc. witness monument (P)

42.29' S.W. to conc. witness monument (P)

58.20' E.N.E. to NW corner conc. block porch foundation (P)

Washington Township

Section 36

Date 3/27/2003

Corner W $\frac{1}{4}$

Marker RR spike

41.96' N.E. to duplex SE/side telephone pole

34.97' S.W. to duplex NW/side power pole

92.63' N.W. to SE corner porch foundation

W $\frac{1}{4}$	

Section 36

Date 3/27/2003

Corner E $\frac{1}{4}$

Marker RR spike

53.14' N.W. to nail/shiner SW/side power pole

48.14' E.S.E. to nail/shiner N/side power pole

56.88' N.W. to drill hole SE corner conc. slab

57.17' W.S.W. to nail/shiner S/side power pole

	E $\frac{1}{4}$