

Pleasant Township

Section 1

Date Established 10/27/2005

Corner NW

Marker Small RR Spike 2" Below Surface

32.91' W. to nail/shiner over Flatrock Twp. stone

36.30' S.E. to nail/shiner NW/side power pole

75.57' S.W. to NE corner porch foundation (no field check)

78.62' S.W. to NE corner house foundation (no field check)

57.62' N.W. to "+" south edge manhole rim

20.30' S.E. to "+" SE/side manhole rim

22.73' S.W. to "+" SE/side manhole rim

NW	

Section 1

Date Established 10/27/2005

Corner N¼

Marker Small RR Spike

38.77' N.W. to nail/shiner S/side power pole

45.79' N.E. to notch in west edge of valve box riser

40.63' N.N.E. to notch in S/side of valve box riser (P)

16.40' W. to small RR Spike at Flatrock corner

	N¼

Section 1

Date Established 10/27/2005

Corner NE

Marker Small RR Spike

See SW Corner, Sec. 31, Monroe Twp.

	NE

Pleasant Township

Section 1

Date Established 10/27/2005

Corner E¹/₄

Marker Placed 5/8" Rebar on E/side of Stone angled over high point

Stone is 6" below grade

57.05' S.S.E. to 5/8" iron pin on ditch bank

66.15' S. to W¹/₄ Post, Sec. 6, Marion Twp. (no field check)

67.21' S.S.W. to "+" NE/side iron gate post W/side of drive

40.55' N.W. to mag nail NE/side of tree

2014 Placed witness post 0.5' south of stone.

	E ¹ / ₄

Pleasant Township

Section 2

Date Established 10/27/2005

Corner NW

Marker Nail/Shiner

80.25' W.N.W. to 60d spike NE/side of telephone pole

74.53' W.N.W. to "+" north end conc. pipe (P)

86.71' E.N.E. to nail/shiner W/side of telephone pole

70.74' W.S.W. to "+" south end conc. pipe (P)

46.43' W. to nail/shiner Flatrock Twp. Corner

NW	

Section 2

Date Established 10/27/2005

Corner N¹/₄

Marker Nail/Shiner

65.45' W. to S¹/₄ Post, Sec. 35, Flatrock Twp.

71.53' N.W. to "+" south face iron anchor post

28.64' S.S.E. to duplex N/side power pole

87.01' E.S.E. to sawed "+" in west edge of conc. sanitary manhole (P)

25.02' N.N.E. to sawed "+" SW corner catch basin (P)

	N ¹ / ₄

Section 2

Date Established 12/8/1986

Corner W¹/₄ SE

Marker Iron Pin beside stone 6" deep

Use Survey Plat Vol. 6, Pg. 259 for reference

13.70' S. to duplex in north root of 36" oak (1986 tie)

67.50' W. to SE corner house foundation (1986 tie)

82.60 N.W. to NE corner house foundation (1986 tie)

	W ¹ / ₄ SE

Pleasant Township

Section 3

Date Established 10/27/2005

Corner NW

Marker Nail/Shiner

60.14' W. to PK nail, Flatrock Twp. Stone

36.82' N.W. to duplex SE/side telephone pole

32.00' S.W. to duplex NW/side power pole

20.18' N.N.E. to sawed "+" SE corner conc. guard rail anchor

63.39' N.W. to sawed "+" in bridge abutment.

NW	

Section 3

Date Established 10/27/2005

Corner N¹/₄

Marker Nail/Shiner

64.00' W. to Flatrock Twp. corner (no field check)

66.84' W.N.W. to nail/shiner SE/side power pole

104.91' N.N.W. to SW corner house foundation

100.29' N.N.E. to SE corner house foundation

60.15' N.E. to near face well casing

	N ¹ / ₄

Section 3

Date Established 10/27/2005

Corner W¹/₄

Marker Small RR Spike

37.62' N.W. to PK nail SE/side power pole

14.35' S.W. to 5/8" iron pin on south side of field drive

W ¹ / ₄	

Pleasant Township

Section 4

Date Established 10/26/2005

Corner NW

Marker Nail/Shiner

85.17' W. to Flatrock Twp. corner

79.87' E.N.E. to nail/shiner NW/side buried cable marker

120.30' E.S.E. to duplex N/side power pole

66.36' W.S.W. to "+" in conc. catch basin top (P)

92.73' W.S.W. to center USGS benchmark tablet (P)

NW	

Section 4

Date Established 10/26/2005

Corner N¹/₄

Marker Nail/Shiner

79.20' W. to Flatrock Twp. corner

83.92' E.S.E. to duplex NE/side power pole

54.15' E.N.E. to mag nail in 24" corr. plastic pipe (P)

	N ¹ / ₄

Section 4

Date Established 10/26/2005

Corner W¹/₄

Marker Iron Pipe w/Cap 8" Below Grade

37.40' W. to PK nail SW end CMP arch (P)

46.10' N.N.E. to PK nail NE end CMP arch (P)

71.14' S.S.E. to sawed "+" east end headwall (P)

W ¹ / ₄	

Pleasant Township

Section 5

Date Established 10/26/2005

Corner NW

Marker Nail/Shiner

31.28' S.E. to nail/shiner NW/side power pole

75.89' W.S.W. to sawed "+" NW corner conc. turn down anchor

102.23' N.W. to SW corner conc. barn foundation

96.41' N. to sawed "+" in face of SE corner conc. barn foundation

118.09' W. to Flatrock Twp. corner

NW	

Section 5

Date Established 10/26/2005

Corner N¹/₄

Marker PK Nail (No Head)

96.45' W. to Flatrock Twp. stone

100.45' S.E. to nail/shiner NW/side power pole

45.74' S.E. to mag nail in top of corr. plastic pipe (P)

38.24' S.W. to mag nail in top of corr. plastic pipe (P)

74.29' S. to chiseled "+" in agriculture inlet

	N ¹ / ₄

Section 5

Date Established 10/26/2005

Corner W¹/₄ NW

Marker 1/2" Rebar/Iron Pin 3" below edge of pavement.

Set mag nail over stone 0.23' east of iron pin

Ties are to mag nail in pavement

39.59' N.E. to duplex S/side power pole

24.83' S.S.W. to "+" north end of conc. headwall (P)

39.06' N.W. to new mag nail in CMP (P)

< W ¹ / ₄ NW	

Pleasant Township

Section 5

Date Established 10/26/2005

Corner W¹/₄

Marker Iron Pin 0.40' east of stone. Iron pin is for location purposes o

Mag nails 10' NE & SE of top center stone. Ties to center of stone

Stone is 5.5' west of west edge of pavement, 12" below grade

24.50' E. to duplex S/side power pole

55.75' S.S.W. to PK nail in CMP (P)

30.62' N.W. to 5/8" iron pin 1' east of pavement (new)

25.34' E. to iron pin w/cap

34.41' N.E. to 5/8" iron pin 1' east of pavement (no field check)

55.76' S.S.W. to PK nail 1' east of west end helical pipe (P)

W ¹ / ₄	

Pleasant Township

Section 6

Date Established 4/2/2014

Corner NW

Marker RR Spike

49.65' N.W. to duplex SW/side power pole

36.38' S.E. to chiseled + in conc. bridge wingwall

45.22' S.W. to chiseled + in conc. bridge wingwall

91.38' N.N.E. to duplex W/side power pole

NW	

Section 6

Date Established 10/26/2005

Corner N¹/₄

Marker Nail/Shiner

20.86' N.W. to PK nail west end CMP (P)

23.94' N.E. to PK nail east end CMP (P)

176.97' W. to S¹/₄ Post, Sec. 31, Flatrock Twp.

	N ¹ / ₄

Section 6

Date Established 10/26/2005

Corner W¹/₄

Marker #7 Rebar on north side of stone - not over point

Set 5/8" rebar with top over high point of stone

Set mag nails 6' NE & SE

65.18' W.N.W. to sawed "+" SW corner conc. bridge

19.27' S.S.E. to sawed "+" in conc. anchor for G.R. turn-down

14.62' N.N.W. to duplex SW/side guard rail post

W ¹ / ₄	

Pleasant Township

Section 7

Date Established 10/28/2005

Corner NW

Marker RR Spike

42.50' N.N.W. to "+" south end CMP (P)

53.15 E.S.E. to duplex N/side power pole

60.70' S.S.E. to duplex E/side power pole

8.24' S.W. to mag nail SE/side guard rail post

20.78' N.W. to mag nail SW/side guard rail post

43.27' S.E. to sawed "+" SE corner catch basin (P)

NW	

Section 7

Date Established 10/28/2005

Corner N¹/₄

Marker Small RR Spike

60.45' N.W. to mag nail S/side 36" maple

64.24' E.S.E. to duplex NE/side power pole

27.86' S.E. to "+" east end RCP (P)

17.17' S. to "+" west end RCP (P)

	N ¹ / ₄

Section 7

Date Established 10/27/2005

Corner W¹/₄

Marker Small RR Spike

41.98' N.W. to 5/8" iron pin on west ditch bank

98.85' S.S.E. to duplex N/side power pole

37.19' S.W. to 5/8" iron pin on west ditch bank

W ¹ / ₄	

Pleasant Township

Section 7

Date Established 10/28/2005

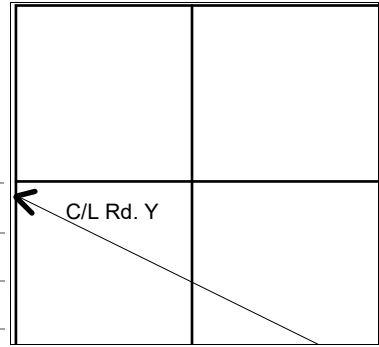
Corner OTHER

Marker RR Spike 1" Below Surface

64.89' N.N.E. to duplex E/side power pole

51.11' E. to duplex NW/side power pole

28.30' S.W. to duplex SE/side buried cable marker



Pleasant Township

Section 8

Date Established 10/28/2005

Corner NW

Marker Small RR Spike

40.83' S.S.W. to sawed "+" south end RCP (P)

30.21' S.W. to sawed "+" SW corner conc. box

45.38' N.N.E. to sawed "+" north end RCP (P)

38.97' S.E. to duplex SW/side power pole

NW	

Section 8

Date Established 10/28/2005

Corner N¹/₄

Marker RR Spike

19.35' S.S.E. to "+" NW corner conc. corner post

21.40' S.to PK nail W/side wood anchor post (loose)

18.15' S.W. to mag nail east end corr. plastic pipe (P)

44.31' W.S.W. to mag nail west end corr. plastic pipe (P)

	N ¹ / ₄

Section 8

Date Established 10/28/2005

Corner W¹/₄

Marker Iron Pin

12.43' W.N.W. to PK in CMP (P)

31.86' E to mag nail in south root 15" hickory

26.25' S.E. to 5/8" iron pin 3' east of edge of pavement

W ¹ / ₄	

Pleasant Township

Section 9

Date Established 10/28/2005

Corner NW

Marker RR Spike

68.99' E.S.E. to duplex SW/side power pole

37.06' S.E. to duplex NE/side power pole

46.36' N.N.W. to "+" north end 43" x 68" RCP (P)

48.79' S.S.W. to "+" south end 43" x 68" RCP (P)

NW	

Section 9

Date Established 5/17/2013

Corner N¹/₄

Marker RR Spike - Stone reset 14" below road surface

12.94' S.S.W. to sawed "x" in steel GR post

22.66' S.E. to sawed "x" in steel GR post

33.19' N.E. to 5/8" iron pin at edge of pavement

18.38' N.W. to 5/8" iron pin at edge of pavement

	N ¹ / ₄

Section 9

Date Established 10/28/2005

Corner W¹/₄

Marker RR Spike - 1" Below Surface

64.69' S.S.E. to "+" NW corner catch basin (P)

25.04' W.S.W. to "+" south end conc. block headwall (P)

24.49' W.N.W. to "+" north end conc. block headwall (P)

53.13' S.E. to duplex NE/side power pole

W ¹ / ₄	

Pleasant Township

Section 10

Date Established 10/28/2005

Corner NW

Marker RR Spike

21.50' N.W. to sawed "+" SE corner north bridge rail

82.09 E.N.E. to duplex NW/side telephone pole

40.17' S.W. to duplex SE/side power pole

15.75' S.W. to "+" in wingwall (P)

NW	

Section 10

Date Established 10/28/2005

Corner N¹/₄

Marker RR Spike

48.82' N.E. to duplex NW/side power pole

22.10' S. to "+" N/side conc. corner post (leaning north)

22.10' S.W. to "+" east end RCP (P)

64.08' W.S.W. to "+" east end conc. headwall (P)

41.85' S.W. to "+" west end RCP (P)

	N ¹ / ₄

Section 10

Date Established 10/28/2005

Corner W¹/₄

Marker RR Spike

20.38' E.N.E. to duplex S/side wood post (no field check)

54.76' S.W. to PK nail NE/side power pole

26.22' W.S.W. to PK nail north end corr. plastic pipe (P)

17.09' N.E. to 5/8" iron pin at east edge of pavement

19.65' S.E. to 5/8" iron pin at east edge of pavement

W ¹ / ₄	

Pleasant Township

Section 11

Date Established 10/27/2005

Corner NW

Marker RR Spike

26.22' S.W. to duplex E/side power pole

24.99' S.E. to mag nail in 8" CMP (P)

NW	

Section 11

Date Established 10/28/2005

Corner N¹/₄ NW


Marker RR Spike

47.25' S.S.W. to sawed "+" in ag. inlet

38.35' E.S.E. to sawed "+" SW corner bridge

44.14' N.E. to sawed "+" NW corner bridge

51.09' S.W. to duplex NW/side power pole

 N ¹ / ₄ NW	

Section 11

Date Established 10/27/2005

Corner N¹/₄

Marker Small RR Spike

65.04' S.W. to mag nail north end 15" CMP

79.21' S.W. to "+" top center ag. inlet wall

20.60' N.E. to 5/8" iron pin at north edge of pavement

9.43' S.E. to 5/8" iron pin at south edge of pavement

	N ¹ / ₄

Pleasant Township

Section 11

Date Established 10/27/2005

Corner OTHER

Marker RR Spike

30.28' S.W. to sawed notch top west end 18" CMP drive pipe (P)

18.65' S. to sawed notch top east end 18" CMP drive pipe (P)

	↑ N ¹ / ₄ NW NE

Pleasant Township

Section 12

Date Established 10/27/2005

Corner NW

Marker Small RR Spike

62.44' E. to new "+" W/side conc. post (P)

14.88' S.E. to "+" south end RCP (P)

29.33' S.S.W. to nail/shiner NE/side power pole

29.14' N.N.E. to sawed "+" north end RCP (P)

NW	

Section 12

Date Established 10/27/2005

Corner NE

Marker RR Spike

33.72' S.E. to "+" top large rock at toe of slope

53.52' S. to NW corner Sec. 7, Marion Twp.

25.35' N.E. to 5/8" iron pin 3' east of east edge of pavement

9.15' S.W. to 5/8" iron pin 1' west of west edge of pavement

	NE

Section 12

Date Established 10/27/2005

Corner W¹/₄

Marker Nail/Shiner

109.30' N.W. to SE corner brick chimney

57.84' N.W. to nail/shiner SE/side power pole

23.83' S.E. to mag nail north end CMP (P)

32.78' S.W. to mag nail south end corr. plastic pipe (P)

W ¹ / ₄	

Pleasant Township

Section 12

Date Established 10/27/2005

Corner E¹/₄

Marker RR Spike

22.22' W. to PK nail west end 18" CMP (P)

26.48' S.E. to 5/8" iron pin at east edge of pavement

47.53' S. to W¹/₄ Post, Sec. 7, Marion Twp.

7.89' N.E. to 5/8" iron pin at east edge of pavement

	E ¹ / ₄

Pleasant Township

Section 13

Date Established 11/2/2005

Corner NW

Marker Nail/Shiner

36.63' S.E. to nail/shiner W/side telephone pole

44.15' N.W. to nail/shiner E/side power pole

58.01' N.E. to nail/shiner S/side power pole

52.01' E. to mag nail east end CMP (P)

32.09' S.E. to sawed "+" NW corner catch basin (P)

NW	

Section 13

Date Established 11/2/2005

Corner NE

Marker RR Spike

30.52' N.W. to "+" in south wall of drainage structure (P)

33.17' N.W. to "+" in north wall of drainage structure (P)

68.13' S.E. to duplex W/side power pole

119.14' N.N.E. to duplex E/side power pole

78.73' S.E. to "+" in conc. headwall

	NE

Section 13

Date Established 11/2/2005

Corner W¹/₄

Marker Nail/Shiner

36.63' S.E. to nail/shiner W/side power pole

44.15' W.N.W. to nail/shiner E/side power pole

40.94' N.W. to mag nail south end plastic pipe (P)

W ¹ / ₄	

Pleasant Township

Section 13

Date Established 11/2/2005

Corner E¹/₄

Marker Iron Pin

42.52' N.E. to "+" SE corner catch basin (P)

53.29' S.E. to duplex SW/side power pole

41.33' S. to W¹/₄ Post, Sec. 18, Marion Twp.

30.40' W. to duplex NE/side power pole

15.35' W. to "+" south end RCP (P)

32.92' N.W. to "+" north end RCP (P)

	E ¹ / ₄

Section 13

Date Established 11/2/2005

Corner E¹/₄ SE

Marker RR Spike 3" Below Edge of Pavement

97.24' S.S.E. to "+" NW corner catch basin (P)

88.77' S.S.W. to "+" north end conc. headwall (P)

51.39' S.E. to duplex NE/side power pole

	E ¹ / ₄ SE >

Pleasant Township

Section 14

Date Established 11/2/2005

Corner NW

Marker Small RR Spike

133.94' N.N.E. to duplex SW/side power pole

33.18' S.W. to 5/8" iron pin on west ditch bank (P)

22.55' S.E. to 5/8" iron pin at east edge of pavement

NW	

Section 14

Date Established 11/2/2005

Corner W¹/₄ NW

Marker RR Spike 6" Below Surface. Set Small RR spike on surface

20.14' S.E. to 5/8" iron pin 1' east of edge of pavement

37.57' S.W. to 5/8" iron pin on west ditch bank

35.82' N.E. to mag nail SW/side corner fence post

55.29' S.E. to duplex E/side power pole

W ¹ / ₄ NW	

Section 14

Date Established 11/2/2005

Corner W¹/₄

Marker Small RR Spike

28.15' S.E. to "+" NW corner brick catch basin (P)

27.84' S.W. to mag nail south end corr. plastic pipe (P)

61.10' W.S.W. to mag nail west end 12" corr. metal pipe (P)

36.83' N.W. to mag nail north end corr. plastic pipe (P)

W ¹ / ₄	

Pleasant Township

Section 15

Date Established 11/2/2005

Corner NW

Marker RR Spike 2" Below Surface

32.03' N.E. to duplex NW/side power pole

22.55' S.E. to 5/8" iron pin at east edge of pavement

15.52' W. to mag nail south end 15" corr. plastic pipe (P)

28.93' N.W. to mag nail north end 15" corr. plastic pipe (P)

NW	

Section 15

Date Established 11/2/2005

Corner W¹/₄

Marker Small RR Spike

52.81' N.E. to duplex NW/side power pole

67.87' S.S.W. to mag nail in helical pipe at bank line

54.69' S.E. to sawed "+" SW corner conc. drive

W ¹ / ₄	

Pleasant Township

Section 16

Date Established 11/2/2005

Corner NW


Marker RR Spike 1" Below Surface

98.03' N.N.W. to duplex SW/side telephone pole

25.83' E. to "+" SW corner conc. post

88.23' N.N.E. to duplex in power pole

16.02' E. to sawed "+" SW corner catch basin (P)



Section 16

Date Established 11/2/2005

Corner W¹/₄


Marker RR Spike

113.06' N.E. to duplex E/side power pole (new)

33.20' S.W. to 5/8" iron pin on west ditch bank

70.00' S.S.W. to mag nail in east end 10" helical

20.37' S.E. to 5/8" rebar at east edge of pavement



Section 16

Date Established 11/3/2005

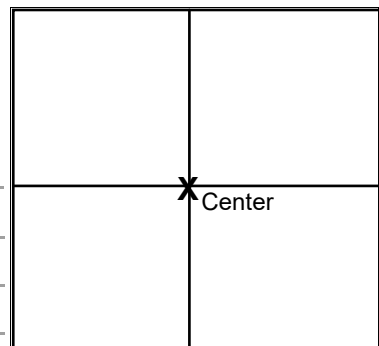
Corner CENTER

Marker Found stone laying flat with other small stones. Also found pieces of brick & a sea shell under stone. Set stone in upright position & cut a "+" on the high point of stone

91.32' E. to sawed "+" in conc. base of "Smith" head stone

49.75' S.E. to sawed "+" in conc. base of "Sweeny" head stone

21.63' S.S.E. to sawed "+" in conc. base of "William Glass" stone



Pleasant Township

Section 17

Date Established 10/28/2005


Corner NW

Marker Iron Pin

14.75' W.S.W. to mag nail west end 10" CMP

20.33' N.E. to iron pin 3½' east of edge of pavement

24.52' S.E. to iron pin 3' east of edge of pavement



Section 17

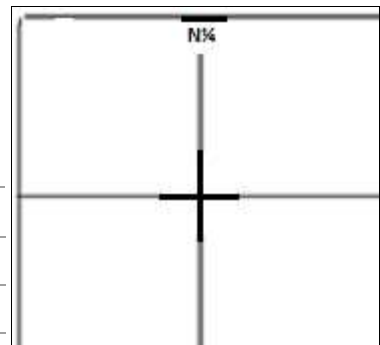
Date Established 9/14/2018

Corner N¼

Marker None

"Corner destroyed because of ditch excavation."

Re-established point per survey Vol. 30, Pg. 178.



Section 17

Date Established 10/28/2005

Corner W¼

Marker Rebar 3" Below Surface.

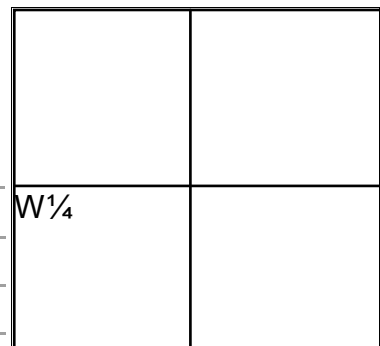
Placed Small RR Spike on surface over iron pin

40.12' N.W. to duplex NE/side power pole

70.13' N.W. to NE corner house foundation

56.42' W. to SE corner house foundation

40.82' N.E. to duplex SE/side telephone pole



Pleasant Township

Section 18

Date Established 10/28/2005

Corner NW


Marker Iron Pin angled over Stone. Set mag nails 6' NE & SE

36.94' S.S.W. to PK nail north end CMP (P) (No field check)

28.60' N.W. to 5/8" ironpin on west ditch bank (P) (Reset)

24.03' E. to center disk of conc. GPS monument

26.85' S. to iron pin 1' west of edge of pavement



Section 18

Date Established 3/23/2018

Corner N¹/₄

Marker Iron Pin over Pipe

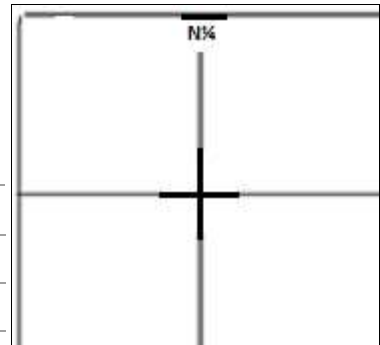
Found Pin called out by survey Vol. 33, Pg. 37

Found Pipe called out by survey Vol. 12, Pg. 148

Two questionable stones are beside the pin and pipe.

GPS shot is to iron pin over iron pipe.

Placed witness post approx. 1' east of Iron Pin



Section 18

Date Established 10/28/2005

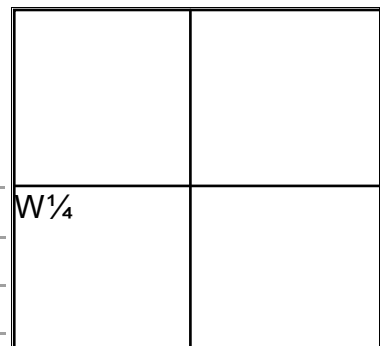
Corner W¹/₄

Marker RR Spike

73.20' N.N.W. to mag nail in north end corr. plastic pipe

22.45' N.W. to PK nail in top of headwall

20.02' E. to iron pin with cap



Pleasant Township

Section 19

Date Established 11/8/2005

Corner NW

Marker Small RR Spike

22.90' N.W. to 5/8" rebar on west ditch bank (P)

39.15' N.E. to small PK nail SW/side power pole

NW	

Section 19

Date Established 11/8/2005

Corner N¹/₄

Marker 5/8" Iron pin over high pt. of stone. Stone is 0.7' below stone road surface & iron pin is 0.5' below road surface.

Also found iron pipe 3.9' east & 1.0' south of corner stone

(origin unknown). Ties to iron pin over stone:

20.27' N.W. to iron pin in shoulder

22.01' S.W. to iron pin in shoulder

	N ¹ / ₄

Section 19

Date Established 11/8/2005

Corner W¹/₄

Marker RR Spike 3" Below Surface

38.31' N.E. to PK nail S/side power pole

24.76' S.E. to PK nail south end CMP (P)

30.74' S.W. to new duplex NW/side buried cable marker (P)

W ¹ / ₄	

Pleasant Township

Section 19

Date Established 11/8/2005

Corner CENTER

Marker Stone and Iron Pin on Ditch Bank

5/8" iron pin on S/side of stone. I.P. top 0.1' S of high pt. of stone

Set new PK's 10' SE & SW of high point.

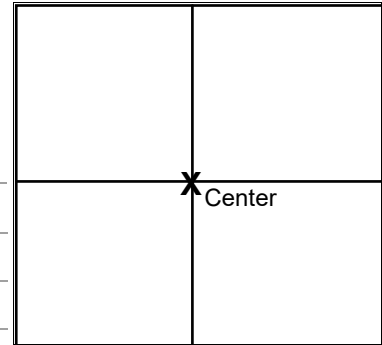
Iron pin is for location purposes only

8.41' W.N.W. to "+" west end conc. headwall

3.42' N.W. to "+" east end conc. headwall

55.75' S.E. to duplex W/side cable marker post

33.50' S to new "+" NW corner catch basin



Pleasant Township

Section 20

Date Established 11/7/2005


Corner NW

Marker RR Spike 3½' west of west edge of pav't 6" below stone surf

25.03' E. to iron pin and cap

31.35' S.E. to "+" south end of RCP (P)

32.50' N.E. to "+" north end of RCP (P)



Section 20

Date Established 4/13/2018

Corner N¼

Marker Stone with Iron Pin beside it

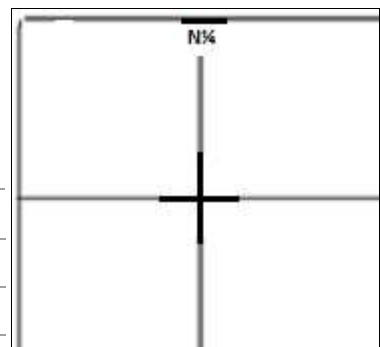
Found stone 15" x 10" with 5/8" Iron Pin for locating purposes
approx. 0.4' north of high point of stone.

Stone called out in Surveys Vol. 15, Pg. 122 & Vol. 22 Pg. 1

Old steel post on north side of stone.

Placed witness post approx. 1' north of high point of stone.

Placed broken clay tile around stone.



Section 20

Date Established 11/7/2005

Corner W¼

Marker RR Spike 1" Below Surface

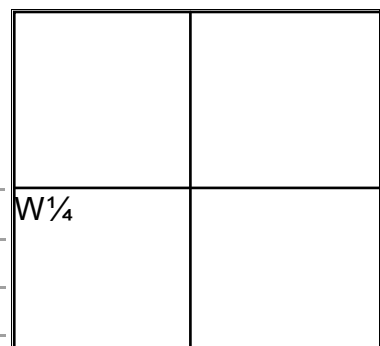
83.62' N.W. to NE corner conc. block house foundation

39.23' N.E. to duplex SE/side telephone pole

38.73' S.E. to duplex SW/side power pole

35.40' S.W. to duplex N/side power pole (new)

67.73' N.W. to southeasterly corner conc. block foundation



Pleasant Township

Section 20

Date Established 11/7/2005

Corner N¹/₄ SW

Marker Small RR Spike 1" Deep

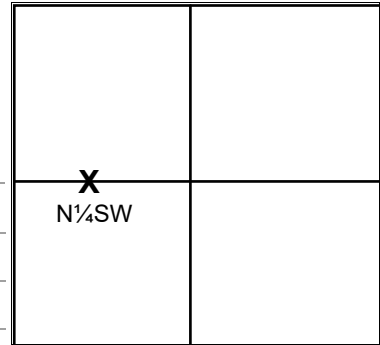
43.06' N. to duplex E/side power pole

112.11' N.N.E. to SW corner conc. block garage foundation (P)

23.95' S.S.W. to PK nail east end CMP (P)

33.98' S.W. to PK nail west end CMP (P)

41.09' S.W. to duplex SE/side power pole



Section 20

Date Established 11/7/2005

Corner CENTER

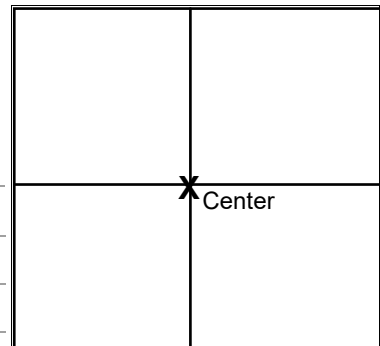
Marker RR Spike

22.25' N.W. to PK nail west end CMP (P)

18.75' N. to PK nail east end CMP (P)

29.60' N.E. to PK nail east end CMP (P)

28.74' S.S.E. to mag nail east end plastic pipe (P)



Section 20

Date Established 11/7/2005

Corner N¹/₄ SE

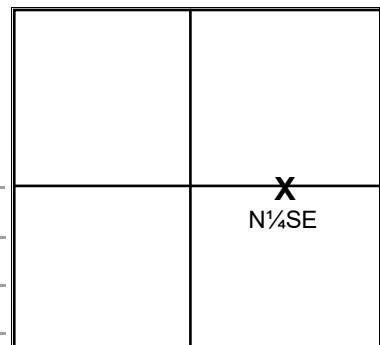
Marker RR Spike 1" Below Surface

22.94' S.S.W. to "+" east end RCP (P)

31.36' S.W. to "+" west end CMP (P)

71.88' S.W. to duplex SE/side power pole

52.43' W.S.W. to "+" east end conc. headwall (P)



Pleasant Township

Section 20

Date Established 11/7/2005

Corner OTHER

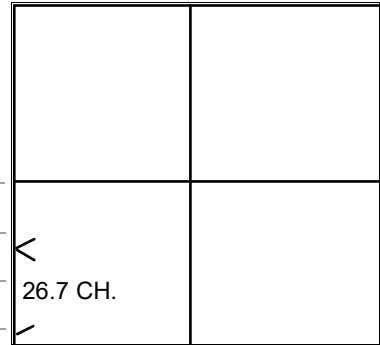
Marker PK Nail 2" Below Surface. Found PK's 6' north and east

Removed PK 6' north to avoid confusion

77.70' S.W. to duplex W/side power pole (new)

83.57' N.N.E. to duplex E/side telephone pole

87.82' N.N.W. to sawed "+" SW corner block catch basin



Pleasant Township

Section 21

Date Established 11/7/2005

Corner NW

Marker Small RR Spike

72.99' N.N.W. to "+" on conc. headwall

107.51' N.N.W. to duplex SW/side power pole

66.81' E.S.E. to SW corner house foundation (no field check)

20.81' W.S.W. to PK nail E/side power pole

95.40' N.N.E. to "+" on conc. headwall

54.31' S.S.E. to "+" east end headwall (P)

NW	

Section 21

Date Established 11/7/2005

Corner N¹/₄

Marker Iron Pin 3' West of Edge of Pavement

28.99' E. to duplex W/side power pole (new)

21.11' S.W. to mag nail in 10" alum. pipe (P)

67.08' N.E. to duplex SE/side telephone pole

74.59' N.N.E. to mag nail in 8" plastic drive pipe (P)

	N ¹ / ₄

Section 21

Date Established 11/7/2005

Corner W¹/₄

Marker Found PK over 1" Iron Pin, 5" below surface.

Removed PK, placed Small RR Spike over iron pin

Top of RR Spike is 1" below surface

37.87' N.E. to duplex S/side buried cable marker

23.40' S.E. to "+" in conc. headwall (P)

25.99' S.W. to "+" in conc. headwall

41.00' S.W. to duplex SE/side power pole (new)

30.15' N.N.W. to "+" in conc. headwall (P)

W ¹ / ₄	

Pleasant Township

Section 21

Date Established 11/7/2005

Corner N¹/₄ SW

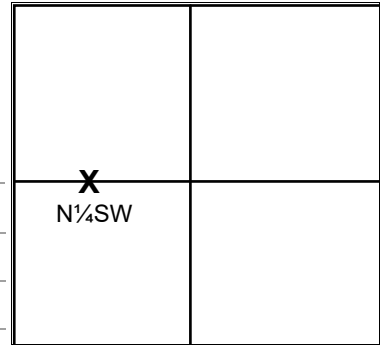
Marker RR Spike 1" Below Surface

90.81' E.N.E. to duplex S/side buried cable marker

82.65' E.S.E. to duplex N/side power pole

15.05' N.E. to 5/8" rebar N/side pavement

67.95' E.S.E. to sawed "+" west end RCP (P)



Section 21

Date Established 11/7/2005

Corner CENTER

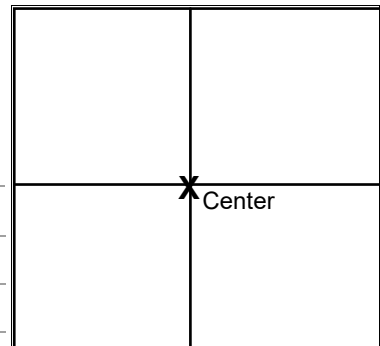
Marker Iron Pin

28.44' W. to duplex N/side power pole (new)

107.53' E. to duplex S/side power pole

25.87' N.E. to 5/8" iron pin at east edge of pavement

27.32' S.E. to 5/8" iron pin at east edge of pavement



Section 21

Date Established 11/7/2005

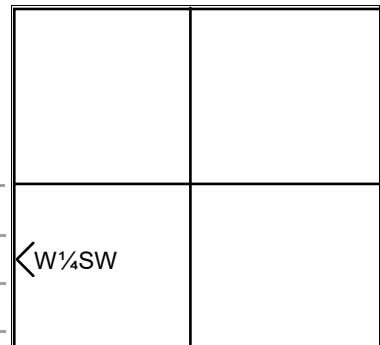
Corner W¹/₄ SW

Marker Small RR Spike

79.40' N.W. to PK nail S/side power pole (new)

20.46' S.E. to 5/8" iron pin at east edge of pavement

23.91' S.W. to 5/8" iron pin at top of ditch bank (P)



Pleasant Township

Section 22

Date Established 11/7/2005


Corner NW

Marker RR Spike 1" Below Surface

26.95' S.E. to duplex NE/side power pole

33.78' S.E. to "+" NW corner new conc. catch basin (P)

25.05' W. to "+" E/side iron anchor post



Section 22

Date Established 11/7/2005

Corner W¹/₄

Marker Small RR Spike


20.78' W. to duplex S/side power pole

19.98' E. to duplex S/side power pole

57.16' E.S.E. to NW corner house foundation (no field check)

70.52' S.E. to SW corner house foundation (no field check)

87.89' S.S.E. to sawed "+" NE corner conc. block foundation (P)



Section 22

Date Established 11/7/2005

Corner CENTER

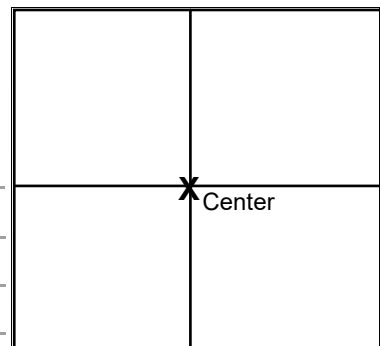
Marker RR Spike 1" Below Surface

40.66' N. to duplex W/side power pole

28.05' S. to duplex W/side power pole

51.34' N.E. to sawed "+" SE corner conc. drive

64.00' E.S.E. to mag nail in plastic drive pipe (P)



Pleasant Township

Section 23

Date Established 11/3/2005

Corner NW

Marker Small RR Spike

21.10' S.W. to "+" west end 48" RCP (P)

52.36' E.N.E. to duplex S/side cable marker post

41.89' E.S.E. to mag nail east end plastic pipe (P)

NW	

Section 23

Date Established 11/3/2005

Corner N¹/₄

Marker 3/4" Iron Pipe/Rebar 15" below edge of pavement

PK Nails 6' NW & NE

55.33' W.N.W. to duplex NE/side power pole

52.93' S.W. to sawed "+" top center wall of ag. inlet

28.73' N. to mag nail S/side 15" tree

	N ¹ / ₄

Section 23

Date Established 11/3/2005

Corner W¹/₄

Marker RR Spike 1" Below Surface

59.27' W.N.W. to duplex NE/side buried cable marker

62.38' N.N.W. to duplex SW/side power pole

32.85' S.E. to "+" east end conc. pipe (P)

32.68' S.S.W. to "+" south end conc. pipe (P)

32.52' S.W. to "+" west end conc. pipe (P)

W ¹ / ₄	

Pleasant Township

Section 23

Date Established 11/3/2005

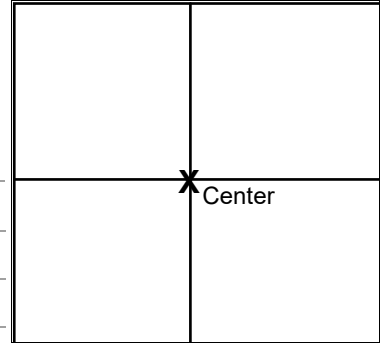
Corner CENTER

Marker RR Spike 1" Below Surface

29.72' N.E. to duplex SE/side telephone pole

72.32' S. to duplex W/side power pole

23.44' N. to duplex W/side power pole



Pleasant Township

Section 24

Date Established 11/3/2005

Corner NW

Marker Nail/Shiner

39.47' N.W. to nail/shiner SE/side power pole

40.14' N.W. to "+" in north end RCP (P)

41.73' N.E. to nail/shiner SW/side telephone pole

31.62' S.W. to "+" in top conc. junction box (P)

43.09' E.S.E. to "+" east end RCP (P)

NW	

Section 24

Date Established 11/3/2005

Corner N¼

Marker Small RR Spike

66.54' W.N.W. to duplex NE/side buried cable marker

27.35' N.N.E. to "+" north end RCP (P)

55.66' E.N.E. to duplex SE/side buried cable marker

20.56' S.W. to "+" south end RCP (P)

	N¼

Section 24

Date Established 11/1/2005

Corner NE

Marker RR Spike - 1" Below Surface

71.20' S.W. to PK nail E/side power pole

89.90' S.S.E. to duplex W/side cable marker post

54.84' S.W. to "+" south end RCP (P)

52.15' N.W. to "+" north end RCP (P)

41.03' S. to Marion Twp. corner

	NE

Pleasant Township

Section 24

Date Established 11/2/2005

Corner W¹/₄


Marker Nail/Shiner

68.89' W.N.W. to PK nail SE/side telephone pole

37.62' N.E. to PK nail SW/side cable marker post

34.92' S.W. to PK nail NE/side cable marker post

38.58' S.E. to nail/shiner NW/side power pole



Section 24

Date Established 11/2/2005

Corner CENTER

Marker PK Nail 1" Below Surface

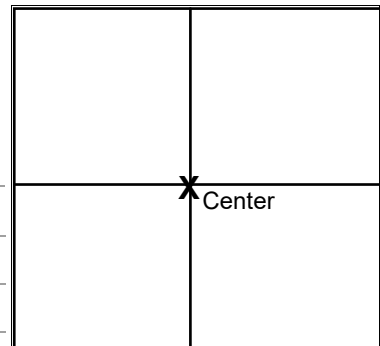
21.35' N.W. to sawed "+" north end RCP

18.16' N.N.E. to duplex W/side guard rail post

21.73' S.S.E. to duplex W/side guard rail post

32.90' S.W. to sawed "+" south end RCP

71.22' W.S.W. to "+" top center bolt guard rail turndown



Section 24

Date Established 11/2/2005

Corner E¹/₄

Marker RR Spike 3" below surface - 2' west of east edge of pavement

46.34' S. to W¹/₄ Post, Sec. 19, Marion Twp.

68.49' S.S.E. to PK nail north end 18" CMP (P)

36.13' W.S.W. to mag nail south end corr. plastic pipe (P)

36.71' W.N.W. to mag nail north end corr. plastic pipe (P)

38.81' N.W. to "+" south end conc. headwall (P)

25.89' N.E. to "+" SE corner catch basin (P)

52.10' S.E. to PK nail N/side power pole



Pleasant Township

Section 25

Date Established 11/3/2005

Corner NW

Marker Nail/Shiner

39.26' W. to nail/shiner E/side power pole

29.79' N.E. to "+" SE corner new catch basin (P)

33.50' S.E. to duplex SW/side telephone pole

32.90' S.E. to "+" in center of conc. headwall

NW	

Section 25

Date Established 11/9/2005

Corner N¹/₄ NW

Marker RR Spike 2" Below Surface

23.75' N.W. to 5/8" iron pin at N edge of pavement (4" below e/p)

85.09' N.E. to duplex N/side power pole (new)

24.80' S.W. to 5/8" iron pin on S edge of pavement (4" below e/p)

[^] N ¹ / ₄ NW	

Section 25

Date Established 11/3/2005

Corner N¹/₄

Marker Small RR Spike

22.69' N.E. to PK nail SW/side cable marker post

19.91' S.W. to mag nail E/side 18" ash tree

68.13' E.N.E. to duplex NW/side power pole

	N ¹ / ₄

Pleasant Township

Section 26

Date Established 11/8/2005

Corner NW

Marker RR Spike 2" Below Surface

13.15' E. to 5/8" rebar 3' off edge of pavement

24.33' S.W. to 5/8" rebar 3' off edge of pavement

29.35' N.W. to 5/8" rebar 5' off edge of pavement

NW	

Section 26

Date Established 11/9/2005

Corner W¹/₄ NE

Marker Iron Pin and PK Nails as noted in 1989

61.68' N.E. to duplex E/side buried cable marker

100.12' S.S.W. to duplex E/side power pole

24.82' S.E. to mag nail in plastic pipe at ground line (P)

	XW ¹ / ₄ NE

Section 26

Date Established 11/8/2005

Corner W¹/₄

Marker Small RR Spike on surface at west edge of pavement

27.85' N.E. to duplex NW/side power pole (new)

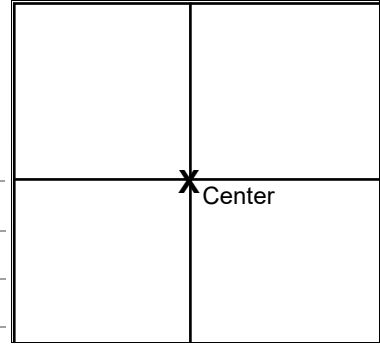
31.91' W. to duplex N/side power pole (new)

31.11' S.E. to 5/8" rebar at east edge of pavement

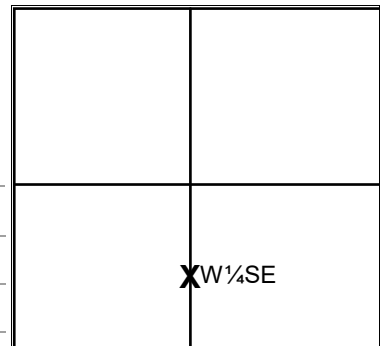
W ¹ / ₄	

Pleasant Township

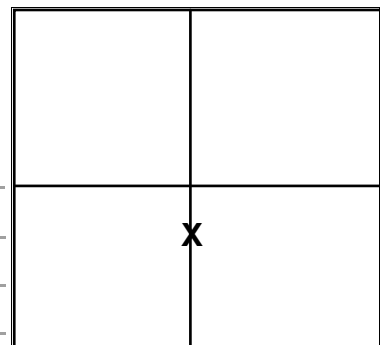
Section 26
Date Established 9/11/2017
Corner CENTER
Marker 5/8" Iron Pin - Replaced missing RR spike off 6' O/S nails
6' Offset PK nails NW & SW
27.96' N.W. to duplex NE/side cable marker
36.60' S.S.E. to PK nail south end CMP (P)
26.41' S.W. to sawed "+" west end RCP (P)
10.59' S.E. to sawed "+" east end RCP (P)



Section 26
Date Established 11/8/2005
Corner W¹/₄ SE
Marker Found Stone 18" below field drive
Found Iron Pin on E/side of stone 16" below field drive.
Placed new Iron Pin angled over high point of stone.
Set PK's 10' NE and SE
9.77' W.S.W. to sawed "+" south end RCP (P)
26.30' N.W. to sawed "+" north end RCP (P)



Section 26
Date Established 11/8/2005
Corner OTHER
Marker Found RR Spike 5" below road surface.
Placed Small RR Spike on surface
73.13' S.S.E. to "+" east wall catch basin (P)
16.66' S.W. to sawed "+" south end RCP (P)
17.11' N.W. to sawed "+" in tongue of RCP (P)



Pleasant Township

Section 27

Date Established 11/8/2005

Corner NW

Marker Small RR Spike

55.94' N.W. to duplex E/side power pole (leaning)


40.80' N.E. to duplex W/side power pole (leaning)

53.12' S.E. to duplex SW/side buried cable marker

66.12' S.S.E. to sawed "+" NW corner catch basin (P)

37.07' S.W. to sawed "+" south end RCP (P)

50.77' N.E. to sawed "+" east end RCP (P)



Section 27

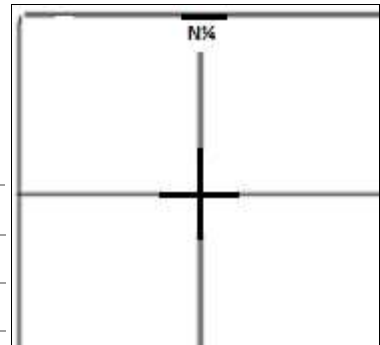
Date Established 11/5/2005

Corner N¼

Marker Rebar 6" Below Ground

PK nails 10' NE and NW

69.95' N.W. to PK SW/side power pole



Section 27

Date Established 11/8/2005

Corner W¼

Marker RR Spike 3" Below Surface

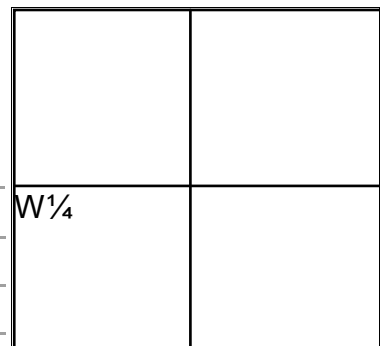
33.77' N.W. to 5/8" iron pin on west ditch bank (P)

27.05' E.N.E. to duplex S/side power pole

58.38' S.E. to "+" NE corner catch basin (P) (new)

42.63' S.S.W. to PK nail west end alum. pipe (P)

29.98' S.W. to 5/8" iron pin on west ditch bank



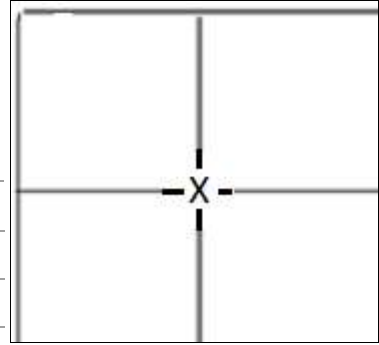
Pleasant Township

Section 27

Date Established 10/30/2005

Corner CENTER

Marker 5/8" Iron Pin



Pleasant Township

Section 28

Date Established 11/8/2005

Corner NW

Marker Small RR Spike

47.88' S.E. to PK nail N/side power pole

77.33' S.W. to duplex W/side power pole

15.37' W.N.W. to mag nail south end plastic pipe (P)

35.35' N.W. to mag nail north end plastic pipe (P)

NW	

Section 28

Date Established 11/8/2005

Corner N¹/₄

Marker Iron Pin 4" Below Ground

32.28' S.W. to "+" in north end RCP (P)

34.40' N. to 5/8" iron pin 2' east of end guard rail post

18.72' E. to 5/8" iron pin at east edge of pavement

	N ¹ / ₄

Section 28

Date Established 11/8/2005

Corner W¹/₄

Marker Small RR Spike

32.38' S.W. to duplex SE/side power pole

24.68' S.W. to "+" west end conc. headwall

25.40' S.W. to "+" south end conc. headwall

25.00' N.W. to "+" west end conc. headwall

19.20' N.W. to center USGS benchmark

24.20' N.W. to "+" north end conc. headwall (P)

W ¹ / ₄	

Pleasant Township

Section 28

Date Established 11/8/2005

Corner CENTER

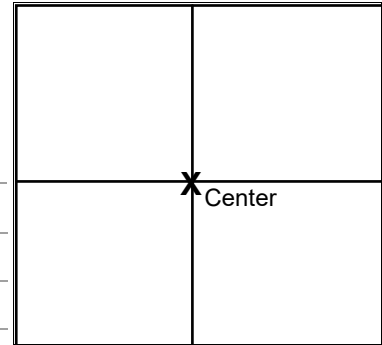
Marker Iron Pipe 0.6' below east edge of pavement

46.60' N.E. to 5/8" iron pin on east ditch bank (no field check)

27.67' S.E. to mag nail in alum. pipe at ground line (P)

20.40' S.W. to 5/8" rebar at west edge of pavement (P)

22.05' N.W. to 5/8" rebar at west edge of pavement (P)



Pleasant Township

Section 29

Date Established 11/8/2005

Corner NW


Marker RR Spike 1" Below Surface

44.24' N.W. to duplex E/side buried cable marker

136.42' N.N.W. to duplex SW/side power pole

103.10' N.N.E. to duplex S/side buried cable marker

85.10' S.S.W. to duplex W/side power pole



Section 29

Date Established 11/8/2005

Corner W¹/₄


Marker RR Spike 3" Deep

43.80' W.N.W. to duplex NE/side buried cable marker

43.95' N.N.W. to duplex NE/side buried cable marker

24.94' S.E. to duplex SW/side power pole

62.73' W.S.W. to duplex S/side power pole



Section 29

Date Established 11/8/2005

Corner CENTER

Marker RR Spike 1" Below Surface

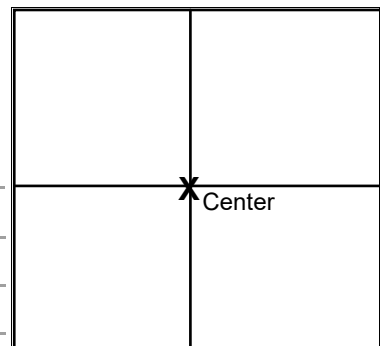
24.20' N.W. to "+" south end concrete headwall (new)

36.70' N.W. to "+" north end concrete headwall (new)

37.14' S.E. to duplex W/side buried cable marker

37.21' W.S.W. to duplex SE/side power pole (new)

38.99' N.E. to duplex S/side buried cable marker



Pleasant Township

Section 30

Date Established 11/8/2005

Corner NW

Marker RR Spike 1" Below Surface

18.96' W.N.W. to mag nail south end helical pipe (P)

20.93' W.N.W. to duplex SE/side buried cable marker


71.90' N.W. to duplex NE/side power pole

67.37' N.N.W. to mag nail north end helical pipe (P)

47.16' N.E. to duplex NW/side power pole (leaning)

35.71' N.E. to mag nail north end CMP (P)

32.98' N. to Defiance County corner (RR Spike)



Section 30

Date Established 11/8/2005

Corner W¹/₄

Marker Small RR Spike


17.77' W.S.W. to "+" in center conc. headwall

63.53' N.N.W. to duplex in SW root of 30" maple

26.92' N.E. to "+" in center conc. headwall (P)

29.80' S.E. to "+" in center conc. headwall (P)

33.02' N.E. to duplex SE/side power pole



Section 30

Date Established 11/8/2005

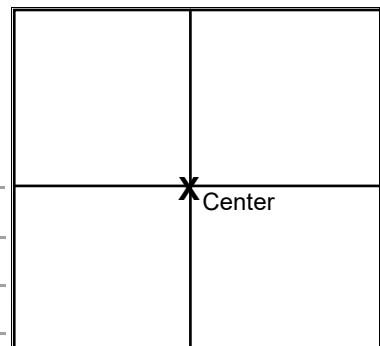
Corner CENTER

Marker RR Spike 1" Below Surface

10.51' N. to "+" north end VCP (P)

38.24' S.E. to duplex SW/side power pole

33.94' N.W. to mag nail SW/side pine tree



Pleasant Township

Section 31

Date Established 11/21/2005

Corner NW

Marker Small RR Spike

28.54' N.E. to "+" north end RCP (P)

114.64' N.W. to SE corner brick veneer house

37.40' N.E. to duplex S/side power pole

25.54' S.E. to "+" west end conc. headwall (P)

42.87' S.W. to duplex NW/side buried cable marker

NW	

Section 31

Date Established 3/22/1983

Corner N¹/₄ NW

Marker Ties from 1983. Did not check in 2005.

18.85' N.W. to 5/8" iron pin at north edge of pavement

20.13' N.E. to 5/8" iron pin at south edge of pavement

18.96' S. to duplex N/side telephone pole

\wedge N ¹ / ₄ NW	

Section 31

Date Established 11/21/2005

Corner N¹/₄

Marker Small RR Spike

140.34' E.S.E. to duplex N/side telephone pole

13.43' S.W. to 5/8" iron pin at south edge of pavement

5.83' N.W. to 5/8" iron pin at north edge of pavement

	N ¹ / ₄

Pleasant Township

Section 31

Date Established 11/21/2005

Corner W¹/₄

Marker RR Spike 2" Below Surface

29.71' E. to spike S/side wood anchor post

17.80' S.W. to 5/8" iron pin at west edge of pavement (P)

17.88' N.W. to 5/8" iron pin at west edge of pavement (P)

W ¹ / ₄	

Section 31

Date Established 11/21/2005

Corner SW

Marker RR Spike 2" Below Surface

20.85' N.E. to "+" NW corner catch basin (P)

38.25' S.E. to duplex E/side telephone pole

27.38' S.W. to duplex NW/side power pole

SW	

Section 31

Date Established 7/2/1975

Corner S¹/₄ SW

Marker RR Spike - PK's 6' east and 4' south

61.52' W.S.W. to duplex N/side 12" maple (1975 tie)

111.68' S.W. to NE corner barn foundation (1975 tie)

68.74' E.S.E. to duplex N/side power pole (1975 tie)

S ¹ / ₄ SW ∇	

Pleasant Township

Section 31

Date Established 11/21/2005

Corner S¹/₄

Marker Found RR Spike 6" Below Surface

Placed Small RR Spike on Surface

75.76' E.S.E. to "+" SE corner catch basin

17.99' S.S.E. to duplex W/side power pole

24.40' N.N.E. to mag nail in 12" helical pipe (P)

11.69' N.N.W. to duplex E/side power pole

	S ¹ / ₄

Section 31

Date Established _____

Corner S¹/₄ SE

Marker Did not check 2005.

RR Spike. PK's 6' west and south

57.71' S.E. to duplex N/side telephone pole

78.29' S.W. to duplex N/side power pole

	S ¹ / ₄ SE V

Section 31

Date Established 11/21/2005

Corner SE

Marker RR Spike 4" Below Surface

31.72' N. to "+" in conc. block headwall

32.14' N.E. to "+" in conc. block headwall

28.90' N.E. to "+" in east end conc. headwall (P)

32.42' N.N.W. to "+" west end block headwall (P)

	SE

Pleasant Township

Section 32

Date Established 11/21/2005

Corner NW

Marker Small RR Spike

61.15' N.N.W. to duplex NE/side cable marker post

50.72' N.N.E. to sawed "+" in RCP (P)

54.62' E.N.E. to duplex N/side power pole

22.55' S.E. to sawed "+" in RCP (P)

NW	

Section 32

Date Established 11/21/2005

Corner N¹/₄

Marker Small RR Spike

30.60' N.W. to duplex SW/side power pole

67.35' N.E. to PK nail S/side cable marker post

33.01' E.S.E. to duplex SW/side guard rail end post

33.47' S.W. to duplex SE/side brace post

23.32' S.S.W. to sawed "+" in RCP (P)

38.85' N.N.W. to sawed "+" in RCP (P)

	N ¹ / ₄

Section 32

Date Established 11/21/2005

Corner S¹/₄

Marker Found Iron Pipe 1' Below Ground. PK's 10' SE and SW

Iron pipe has moved 0.1' north due to ditch bank movement.

Use PK's to re-establish true point

49.87' E.N.E. to "+" west end conc. headwall (P)

43.08' E. to Putnam Co. corner

55.48' E.S.E. to "+" SW corner catch basin (P)

	S ¹ / ₄

Pleasant Township

Section 33

Date Established 11/21/2005

Corner NW

Marker RR Spike 3" Below Road Surface

68.67' W.N.W. to "+" on curb at corner of building

43.52' S.E. to NW corner wood post of storage building

38.15' S.E. to "+" SW corner catch basin

26.28' S.W. to duplex N/side power pole

64.48' S.W. to corner conc. porch slab

NW	

Section 33

Date Established 11/21/2005

Corner N¹/₄ NW

Marker RR Spike 4" Below Surface

22.50' N.E. to "+" north end RCP (P)

68.45' E.N.E. to duplex S/side power pole

20.45' S.E. to "+" south end RCP (P)

\wedge N ¹ / ₄ NW	

Section 33

Date Established 11/21/2005

Corner N¹/₄

Marker RR Spike 4" Below Surface

29.90' S.E. to "+" south end RCP (P)

48.08' N.E. to "+" north end RCP (P)

45.97' N.W. to "+" west end RCP (P)

	N ¹ / ₄

Pleasant Township

Section 33

Date Established 11/21/2005

Corner N¹/₄ NE

Marker RR Spike 6" Blow Surface

45.23' N.W. to duplex NE/side power pole

	^ N ¹ / ₄ NE

Section 33

Date Established 11/21/2005

Corner W¹/₄

Marker RR Spike 1" Below Surface

100.25' N.N.W. to duplex SW/side power pole

24.87' S.E. to mag nail 8" from east end plastic pipe (P)

19.05' S.W. to mag nail 18" from west end plastic pipe (P)

39.89' N.W. to mag nail 2' from west end plastic pipe (P)

W ¹ / ₄	

Section 33

Date Established 11/21/2005

Corner SW

Marker Small RR Spike

31.48' N.E. to "+" NE corner conc. catch basin (P)

40.06' S.E. to duplex NE/side brace pole

41.61' S.W. to duplex SE/side power pole

SW	

Pleasant Township

Section 34

Date Established 11/10/2005

Corner NW

Marker Small RR Spike

83.35' W.N.W. to "+" near SE corner conc. pump pit

45.40' N.N.W. to "+" north end conc. pipe (P) (new)

61.57' N.N.E. to PK nail SW/side telephone pole

40.28' N.E. to PK nail SW/side power pole

41.62' N.E. to duplex SE/side buried cable marker

61.30' E.S.E. to "+" NW corner catch basin (P) (new)

43.01' S.W. to "+" south end conc. pipe (P)

53.00' E.N.E. to sawed "+" SW corner catch basin (P)

NW	

Section 34

Date Established 11/10/2005

Corner N¼

Marker ½" Rebar

Set PK's 8' NE and NW

62.49' N.W. to duplex NE/side power pole (new)

34.99' N. to duplex east side wood post 3'± south of south e/p.

	N¼

Section 34

Date Established 10/17/2014

Corner W¼ NW

Marker Small RR Spike

21.88' E. to duplex S/side power pole

42.71' S.W. to duplex NE side 24" tree root

45.65' W. to duplex N/side power pole

90.87' S.W. to NE corner brick house

← W¼NW	

Pleasant Township

Section 34

Date Established 11/10/2005

Corner W¹/₄

Marker Small RR Spike

11.53' W.N.W. to duplex N/side wood anchor post

92.80' S.E. to duplex SW/side power pole

25.80' N.E. to 5/8" rebar at east edge of pavement

W ¹ / ₄	

Section 34

Date Established 11/10/2005

Corner W¹/₄ SW

Marker Iron Pin 9" Below Edge of Pavement

Set Pk's 6' NE and SE

44.22' N.E. to "+" center conc. block headwall (P)

52.82' N.E. to duplex SE/side power pole

39.72' S.E. to "+" south end RCP (P)

<W ¹ / ₄ SW	

Section 34

Date Established 9/23/2014

Corner SW

Marker Small RR Spike

40.41' N.W. to iron anchor post

65.58' N.E. to PK nail west side power pole

43.49' S.E. to duplex SW side power pole

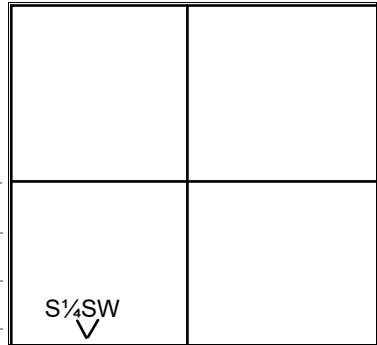
35.87' S.E. to "+" NW corner conc. catch basin

13.95' W. to NW corner Sec. 3, Palmer Twp., Putnam Co.

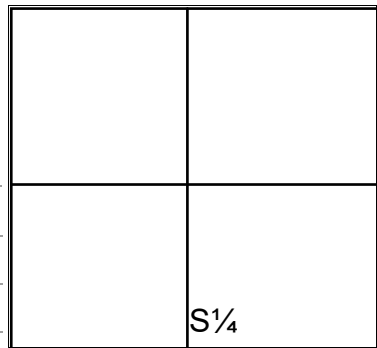
SW	

Pleasant Township

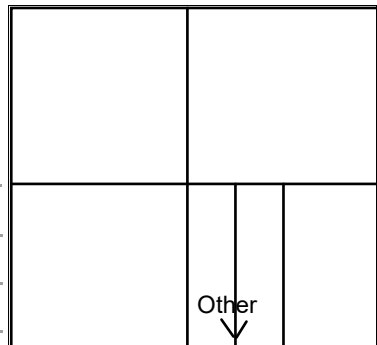
Section 34
Date Established 4/28/2016
Corner S¹/₄ SW
Marker Iron Pin 10" deep over stone. Brought to surface.
Placed RR spike over Iron Pin
37.05' S.E. to duplex in SW side of power pole
15.03' S.W. to sawed "X" in north end of plastic drainage
tile near south toe
25.85' S.W. to 5/8" iron pin on south edge of pavement
3 foot offset mags located SW & SE of RR Spike



Section 34
Date Established 3/1/2016
Corner S¹/₄
Marker Dug I. Pin - 6" deep. Brought point to surface.
Placed RR Spike over I. Pin.
31.76' S.E. to "+" SW corner C.B. (P)
24.77' S.E. to duplex N/side power pole
58.10' S.E. to sawed "+" NE corner conc. drive (P)
13.4' S.W. to 5/8" iron pin at south edge of pavement
20.31' E.N.E. to 1/2" iron pin 6" below surface (Putnam Co. Corner)



Section 34
Date Established 4/28/2016
Corner OTHER
Marker SE Corner, W¹/₂, W¹/₂, SE
Iron pin 8" deep over stone. Brought to surface.
Placed RR Spike over Iron Pin
22.35' S.E. to 5/8" iron pin on south edge of pavement
14.57' S.S.E. to duplex in west side of power pole
31.00' N.N.E. to duplex in west side of power pole



Pleasant Township

Section 34

Date Established 4/28/2016

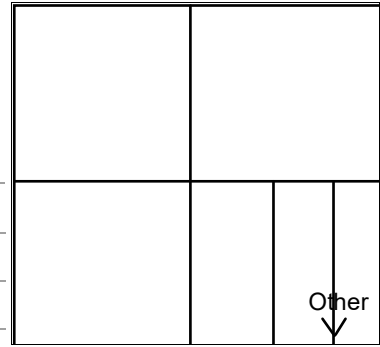
Corner OTHER

Marker SW Corner, E $\frac{1}{2}$, E $\frac{1}{2}$, SE

Found stone protruding above ground

10' ± W. to a small tree

Placed County Survey Marker sign south of stone.



Pleasant Township

Section 35

Date Established 11/10/2005

Corner NW

Marker Small RR Spike

38.63' N.W. to duplex SW/side power pole

50.88' N.W. to "+" (new) in 48" RCP (P)

44.86' N.E. to duplex SE/side buried cable marker

39.25' S.W. to "+" in 48" RCP (P)

49.25' S.W. to duplex SE/side power pole

42.30' W.S.W. to sawed "+" west end RCP (P)

NW	

Section 35

Date Established 11/10/2005

Corner N¼

Marker Small RR Spike

70.55' S.E. to duplex W/side power pole

37.32' S.S.W. to PK nail in south end plastic pipe (P)

46.50' N.N.W. to PK nail in north end plastic pipe (P)

54.89' E.N.E. to duplex NW/side power pole

44.42' N.E. to duplex SE/side buried cable marker

	N¼

Section 35

Date Established 11/10/2005

Corner W¼

Marker Iron Pin 9" Below Edge of Pavement

PK Nails 6' NE and SE

36.55' S.E. to "+" NE corner catch basin (P)

28.41' S.S.W. to "+" north end conc. headwall (P)

21.25' N.W. to mag nail in south end plastic pipe (P)

W¼	

Pleasant Township

Section 35

Date Established 11/10/2005

Corner CENTER

Marker Small RR Spike

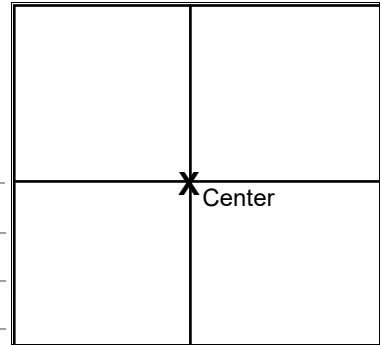
25.84' N.W. to sawed "+" south end RCP (P)

18.40' E.N.E. to "+" NE corner catch basin (P)

54.58' S.S.E. to duplex SW/side power pole

32.14' S.W. to PK nail east end CMP (P)

59.58' N.N.W. to "+" north end RCP (P)



Section 35

Date Established 11/10/2005

Corner SW

Marker Iron Pin 12" Below Grade on Field Line

52.80' E. to NW corner, Sec. 2, Palmer Twp., Putnam Co.

26.42' E.S.E. to 5/8" iron pin on west ditch bank

42.95' E.N.E. to mag nail in center of pavement

69.95' N.E. to mag nail in center of pavement



Section 35

Date Established 11/10/2005

Corner S¹/₄

Marker Found Rebar and Stone at noted in 1975

Set mag nails 15' NE and SE

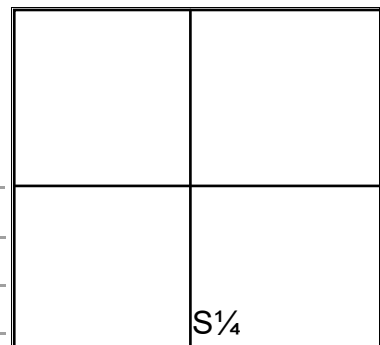
Ties are to top center of stone

65.48' N.E. to new duplex W/side power pole

59.45' S.E. to "+" in bell of CIP (P)

92.00' S. to duplex W/side buried cable marker

22.72' S.W. to PK nail west end CMP (P)



Pleasant Township

Section 35

Date Established 11/10/2005

Corner OTHER

Marker Northwest Corner, Sec. 2, Palmer Twp., Putnam Co.

Iron Pin 2.5' east of east edge of pavement

34.95' W.S.W. to 5/8" iron pin on west ditch bank

52.80' W. to SW corner, Sec. 35, Pleasant Twp.

79.63' S.S.E. to mag nail west side buried cable marker

70.28' N.N.W. to mag nail in center of pavement

12.59' W.N.W. to mag nail in center of pavement

Putnam Co. Sec. 2 NW Cor. 52.80'V	

Pleasant Township

Section 36

Date Established 11/9/2005

Corner NW

Marker Nail and Shiner

39.00' N.W. to nail/shiner SE/side power pole

43.24' N.E. to duplex S/side brace pole (new)

40.50' S.W. to nail/shiner NE/side power pole

35.30' S.W. to "+" south end CMP (P)

52.16' N.W. to "+" north end CMP (P)

NW	

Section 36

Date Established 10/20/1999

Corner N¹/₄ NW

Marker RR Spike

9.15' S.S.E. to "+" east end headwall (P)

18.83' S.W. to "+" west end headwall (P)

31.25' N.N.W. to "+" north end 48" concrete pipe (P)

\wedge N ¹ / ₄ NW	

Section 36

Date Established 11/9/2005

Corner N¹/₄

Marker RR Spike

31.66' S.E. to 5/8" iron pin on south ditch bank (P)

11.22' N.N.E. to 5/8" rebar at north edge of pavement

32.23' S.W. to 5/8" rebar

	N ¹ / ₄

Pleasant Township

Section 36

Date Established 11/9/2005

Corner NE

Marker RR Spike - 1" Below Surface


36.68' N.W. to "+" north end 84" CMP (P)

48.93' N.W. to duplex SW/side power pole

35.93' S.E. to duplex W/side buried cable marker

34.56' S.W. to "+" south end 84" CMP (P)

44.84' S.W. to duplex NE/side telephone pole



Section 36

Date Established 11/9/2005

Corner W¹/₄

Marker Nail/Shiner in Power Pole

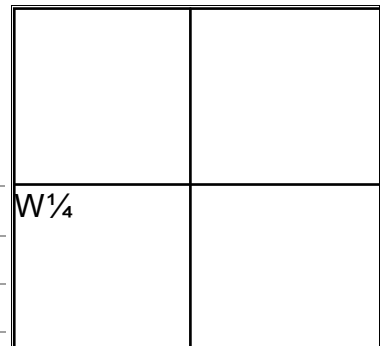
41.82' N.W. to nail/shiner in power pole

37.28' N.E. to nail/shiner in power pole

31.06' E.S.E. to "+" in NE corner catch basin (P)

19.82' S.W. to nag nail in plastic pipe at ground line (P)

36.71' S.E. to nail/shiner W/side power pole



Section 36

Date Established 11/9/2005

Corner CENTER

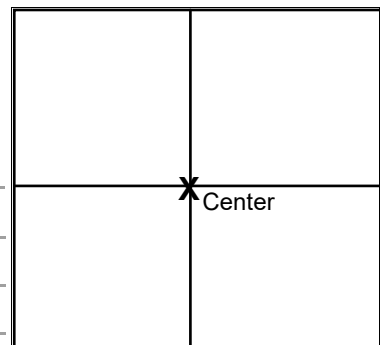
Marker Found Stone and Iron Pin on Surface of Stone Road

Ties to Stone:

19.76' S.E. to "+" east end of clay tile (new)

32.18' S.W. to 5/8" iron pin on south ditch bank

8.72' N. to 5/8" iron pin 3" below surface



Pleasant Township

Section 36
Date Established 11/9/2005
Corner E¹/₄
Marker Iron Pin 1½' west of west edge of pav't and 8" below surface
31.29' S.E. to duplex S/side wood post
38.38' S.W. to sawed "+" south end RCP (P)
48.64' N.W. to sawed "+" north end RCP (P)
37.61' N.W. to duplex SW/side power pole

	E ¹ / ₄

Section 36
Date Established 11/9/2005
Corner SW
Marker Found Stone on ditch bank. Top of stone at grade.
Found RR Spike on east side of stone. Ties to top center of stone
37.23' N.W. to nail/shiner E/side power pole (P)
80.70' E.N.E. to nail/shiner W/side power pole
69.20' E.S.E. to nail/shiner NW/side telephone pole
73.29' S.E. to "+" NW corner catch basin (P)
29.42' E. to Putnam Co. Corner (R.R.S.)
47.37' S.W. to mag nail in plastic pipe at ground line (P)
16' ± to west edge of pavement of S.R. 108

SW	

Section 36
Date Established 11/9/2005
Corner S¹/₄
Marker Iron Pin 6" Below Edge of Pavement
PK's 6' NW and NE
21.58' N. to PK nail W/side corner post
113.83' E.N.E. to duplex SW/side power pole (new)

	S ¹ / ₄

Pleasant Township

Section 36

Date Established 4/26/1983

Corner OTHER

Marker RR Spike - Did Not Check 2005

31.29' S.E. to 5/8" iron pin on south ditch bank (P) (1983 tie)

26.95' S.W. to 5/8" iron pin on south ditch bank (P) (1983 tie)

	^

Section 36

Date Established 4/25/1983

Corner OTHER

Marker RR Spike - Did Not Check 2005

34.05' N.W. to 5/8" iron pin on north ditch bank (1983 tie)

28.79' N. to duplex W/side power pole (1983 tie)

31.89' S.W. to duplex SE/side telephone pole (1983 tie)

	^