

**Marion Township**

**Section** 1

**Date Established** 7/15/2005

**Corner** NW

**Marker** RR Spike

42.60' E.S.E. to "+" in south end conc. headwall.

47.64' S.E. to duplex W/side of power pole

14.76' S.W. to "+" in NW corner of catch basin.

39.57' W. to SW corner, Sec. 36, Monroe Twp.

NW	

**Section** 1

**Date Established** 7/15/2005

**Corner** N<sup>1</sup>/<sub>4</sub>

**Marker** RR Spike

121.99' W.N.W. to duplex S/side of telephone pole

85.96' N.N.E. to SW corner of conc. foundation

31.73' N.E. to duplex S/side of telephone pole

57.33' S.E. to duplex N/side of power pole

	N <sup>1</sup> / <sub>4</sub>

**Section** 1

**Date Established** 7/15/2005

**Corner** W<sup>1</sup>/<sub>4</sub>

**Marker** RR Spike.

15.32' N.W. to iron pin along west edge of pavement

36.91' E.S.E. to "+" top of east end NE bridge wing.

24.93' S.E. to NW corner of banister, east bridge rail

25.73' S.W. to NE corner of banister, west bridge rail

W <sup>1</sup> / <sub>4</sub>	

# Marion Township

Section 1

Date Established 8/2/2005

Corner E<sup>1</sup>/<sub>4</sub>

Marker Iron Pin

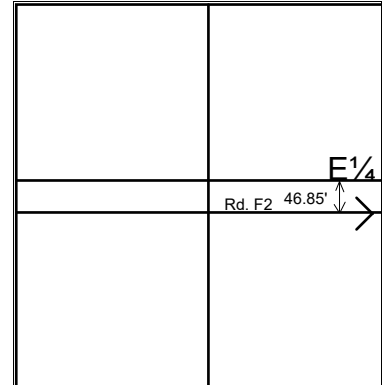
32.82' S.W. to "+" in north end of RCP (P)

66.28' S.S.W. to "+" south end of RCP (P)

89.72' S.S.E. to duplex E/side of power pole

84.80' S to W<sup>1</sup>/<sub>4</sub> Post, Sec. 6, Bartlow Twp.

46.85' S to small RR Spike C/L Road F2



## Marion Township

Section 2

Date Established 7/19/2005

Corner NW

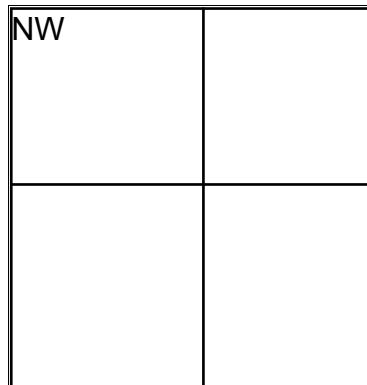
Marker RR Spike

38.17' N.E. to shiner SW/side of power pole

26.64' W. to SW corner, Sec. 35, Monroe Twp.

58.53' N.W. to "+" in SE corner of headwall

67.72' S.W. to "+" in south end of conc. box.



Section 2

Date Established 7/19/2005

Corner N¼


Marker RR Spike

39.64' S. to duplex W/side of power pole

45.12' S.W. to iron pin on south ditch bank

34.30' W. to S¼ Post, Sec. 35, Monroe Twp.

19.75' N.W. to iron pin 1' north of north edge of pavement



Section 2

Date Established 2/26/2018

Corner W¼

Marker Stone

Found stone and cut X in stone per Survey Vol. 26, Pg. 59

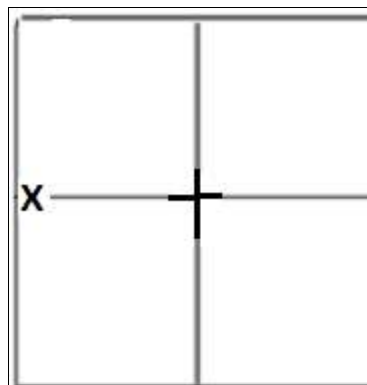
Placed RR spike on west side of stone for locating purposes only.

Old state tie of 103.12' to stub pole is believed to be in error.

54.55' E to nail/shiner in west side of power pole.

48.18' NNE to small RR spike 1.2' E of W edge of paved berm

44.69' SSE to small RR spike 1.4' E of W edge of paved berm



## Marion Township

Section 3

Date Established 7/19/2005

Corner NW

Marker RR Spike

83.11' N.W. to "+" in NW corner of catch basin

33.32' S.E. to shiner W/side of telephone pole 4' tall

37.63' S.W. to PK nail SE/side of power pole

29.75' W. to SW corner, Sec. 34, Monroe Twp.

NW	

Section 3

Date Established 7/19/2005

Corner N $\frac{1}{4}$

Marker RR Spike

42.54' S.E. to PK in SW/side of power pole

30.88' S. to "+" on witness stone

27.56' W. to S $\frac{1}{4}$  Post, Sec. 34, Monroe Twp.

	N $\frac{1}{4}$

Section 3

Date Established 7/19/2005

Corner W $\frac{1}{4}$

Marker RR Spike

27.30' N.W. to sawed "+" north end of CMP (P)

44.41' N.E. to PK W/side of power pole

28.37' S.W. to "+" in top of iron pipe (P) (no field check)

W $\frac{1}{4}$	

## Marion Township

Section 4

Date Established 7/19/2005

Corner NW

Marker RR Spike

70.32' W.N.W. to shiner SE/side of power pole

27.63' S.S.W. to "+" in top of conc. headwall

31.52' W. to SW corner, Sec. 33, Monroe Twp.

53.08' N.W. to "+" in north end of elliptical pipe

53.97' S.W. to "+" in south end of elliptical pipe.

38.21' S.E. to "+" in east end of 54" RCP

NW	

Section 4

Date Established 8/2/2005

Corner N<sup>1</sup>/<sub>4</sub>

Marker Small RR Spike

30.58' W. to S<sup>1</sup>/<sub>4</sub> corner, Sec. 33, Monroe Twp.

34.61' N.W. to "+" in north end of elliptical RCP

37.18' S.W. to "+" in south end of elliptical RCP

58.83' N.W. to nail and shiner in SE/side of power pole

	N <sup>1</sup> / <sub>4</sub>

Section 4

Date Established 7/19/2005

Corner W<sup>1</sup>/<sub>4</sub>

Marker Iron pin.

27.05' E to PK nail in near face of corner post

50.57' S.E. to "+" in NE corner of catch basin

W <sup>1</sup> / <sub>4</sub>	

**Marion Township**

**Section** 5

**Date Established** 7/19/2005

**Corner** NW

**Marker** RR Spike

36.02' N.W. to nail and shiner, S/side of power pole

82.24' S. to duplex W/side of power pole

65.72' W. to SW corner, Sec. 32, Monroe Twp.

\_\_\_\_\_  
\_\_\_\_\_  
\_\_\_\_\_  
\_\_\_\_\_

NW	

**Section** 5

**Date Established** 7/19/2005

**Corner** N<sup>1</sup>/<sub>4</sub>

**Marker** RR Spike

53.65' W.N.W. to nail/shiner SE/side of power pole

48.29' W. to S<sup>1</sup>/<sub>4</sub> post, Sec. 32, Monroe Twp.

20.28' N.E. to 5/8" iron pin along north edge of pavement

\_\_\_\_\_  
\_\_\_\_\_  
\_\_\_\_\_  
\_\_\_\_\_

	N <sup>1</sup> / <sub>4</sub>

**Section** 5

**Date Established** 2/26/2018

**Corner** W<sup>1</sup>/<sub>4</sub>

**Marker** Stone

Stone 5" below ground surface. Shot high point of stone.

Placed witness post 8" south of high point of stone

2.3' E to duplex in power pole

83.93' NE to duplex in 24" tree

53.51' N to "+" in SW corner conc. pad for small windwill

Set RR spike for locating purposes only on southerly side of stone.

\_\_\_\_\_

W <sup>1</sup> / <sub>4</sub>	

**Marion Township**

**Section** 6

**Date Established** 7/19/2005

**Corner** N<sup>1</sup>/<sub>4</sub>

**Marker** RR Spike

61.25' N.E. to nail and shiner in SW/side of power pole

26.15' S. to chisled "+" in NW corner conc. anchor post

77.98' W. to S<sup>1</sup>/<sub>4</sub> post, Sec. 31, Monroe Twp.

23.46' S.E. to "+" in SW corner of catch basin

\_\_\_\_\_  
\_\_\_\_\_  
\_\_\_\_\_

**Section** 6

**Date Established** 7/19/2005

**Corner** W<sup>1</sup>/<sub>4</sub>

**Marker** Iron Pin

45.68' WNW.near face gate post W/side field dr (no field check)

66.15' N. to E<sup>1</sup>/<sub>4</sub> post, Sec.1, Pleasant Twp. (not field checked)(P)

49.94' S.E. to "+" in NW corner of c. b. (not field checked)(P)

60.81' S.E. to duplex N/side of wood post (P)

52.07' S.W. to "+" in SE corner of c. b. (not field checked)(P)

60.80' S.W. to duplex E/side of power pole

\_\_\_\_\_  
\_\_\_\_\_

**Section** 6

**Date Established** 7/19/2005

**Corner** CENTER

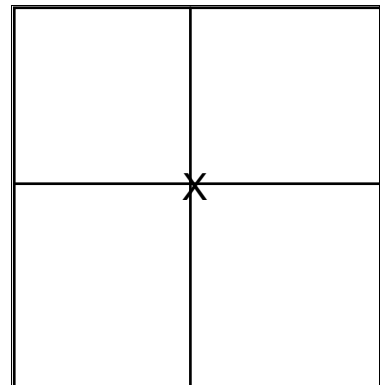

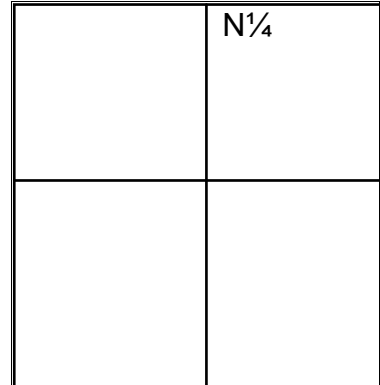
**Marker** Iron Pin  
2'± north of north edge of pavement

16.96' N. to "+" in conc. corner post

8.72' S. to RR spike

44.30' S. to PK nail in N/side of power pole

\_\_\_\_\_  
\_\_\_\_\_  
\_\_\_\_\_  
\_\_\_\_\_



**Marion Township**

**Section** 6

**Date Established** 7/20/2005

**Corner** N<sup>1</sup>/<sub>4</sub> SE

**Marker** 3/4" Rebar  
2.5' N. of north edge of pavement

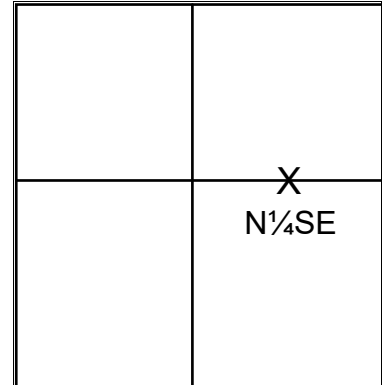
151.00' W.S.W. to inside corner of south bridge rail

139.06' W. to inside corner of north bridge rail

27.41' S.E. to 5/8" iron pin along south edge of pavement

27.88' S.W. to 5/8" iron pin along south edge of pavement

\_\_\_\_\_  
\_\_\_\_\_  
\_\_\_\_\_  
\_\_\_\_\_





**Marion Township**

**Section** 7

**Date Established** 7/20/2005

**Corner** NW

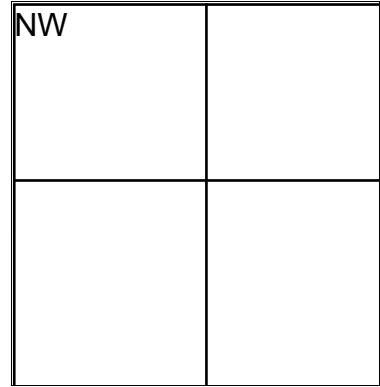
**Marker** RR Spike

99.64' S.W. to PK nail E/side of power pole

35.77' N.E. to "+" in top of large rock (P)

53.55' N. to NE corner, Sec. 12, Pleasant Twp.

\_\_\_\_\_  
\_\_\_\_\_  
\_\_\_\_\_  
\_\_\_\_\_



**Section** 7

**Date Established** 7/20/2005

**Corner** W<sup>1</sup>/<sub>4</sub>

**Marker** RR Spike


55.52' N.W. to PK nail east end of 18" CMP (P)

28.65' N.E. to 5/8" iron pin at east edge of pavement

47.55' N. to E<sup>1</sup>/<sub>4</sub> post, Sec. 12, Pleasant Twp.

43.82' S.W. to 5/8" iron pin on west ditch bank (P)

\_\_\_\_\_  
\_\_\_\_\_  
\_\_\_\_\_



**Section** 7

**Date Established** 7/20/2005

**Corner** W<sup>1</sup>/<sub>4</sub> SW


**Marker** RR Spike

58.61' N.W. to duplex NE/side of power pole

38.14' S.E. to duplex SW/side of power pole

29.89' N.E. to 5/8" iron pin along east edge of pavement

\_\_\_\_\_  
\_\_\_\_\_  
\_\_\_\_\_  
\_\_\_\_\_



**Marion Township**

**Section** 8

**Date Established** 8/2/2005

**Corner** NW

**Marker** Iron Pin

85.22' E.S.E. to sawed "+" in conc. hdwl. for drive

12.64' W. to "+" in north end of 66" CIP

70.30' E.S.E. to duplex N/side of power pole (P)

27.59' S.W. to "+" in south end of 66' CIP (P)

\_\_\_\_\_

\_\_\_\_\_

\_\_\_\_\_

**Section** 8

**Date Established** 7/20/2005

**Corner** N<sup>1</sup>/<sub>4</sub>

**Marker** RR Spike

26.29' S.E. to 5/8" iron pin on south ditch bank (P)

28.56' S.W. to 5/8" iron pin on south ditch bank (P)

18.44' N. to 5/8" iron pin along north edge of pavement

140.42' E.S.E. to duplex N/side of power pole (no field check)

\_\_\_\_\_

\_\_\_\_\_

\_\_\_\_\_

**Section** 8

**Date Established** 7/20/2005

**Corner** W<sup>1</sup>/<sub>4</sub>

**Marker** RR Spike

32.31' W. to duplex S/side of brace pole

20.20' E. to duplex W/side of power pole

70.94' S.S.E. to "+" in NE corner of catch basin (P)

68.66' S.S.W. to "+" in west end of conc. pipe (P)

\_\_\_\_\_

\_\_\_\_\_

\_\_\_\_\_

\_\_\_\_\_

NW	

	N <sup>1</sup> / <sub>4</sub>

W <sup>1</sup> / <sub>4</sub>	

**Marion Township**

**Section** 9

**Date Established** 7/20/2005

**Corner** NW

**Marker** Iron Pin

38.27' N.W. to duplex NE/side of power pole

35.67' N.E. to PK nail SW/side of power pole

66.21' N.E. to "+" in NW wing

70.87' S.E. to "+" in SW wing

38.18' S.E. to PK nail in SW/side of power pole

**Section** 9

**Date Established** 7/20/2005

**Corner** N<sup>1</sup>/<sub>4</sub>

**Marker** RR Spike

26.31' N.N.W. to SW corner of catch basin

27.00' N. of PK nail E/side of power pole

20.71' S.W. to 5/8" iron pin along south edge of pavement

32.44' to "+" in face of RR iron fence post.

**Section** 9

**Date Established** 7/20/2005

**Corner** W<sup>1</sup>/<sub>4</sub>

**Marker** 3/4" Rebar

19.70' S.E. to "+" in headwall

31.12' S.W. to NE corner of catch basin

26.08' W. to "+" cut in face of steel fence post

NW	

	N <sup>1</sup> / <sub>4</sub>

W <sup>1</sup> / <sub>4</sub>	

**Marion Township**

**Section** 10

**Date Established** 7/20/2005

**Corner** NW

**Marker** RR Spike

35.81' N.E. to duplex in SW/side of power pole

63.50' S.E. to duplex in W/side of telephone pole

42.06' N.W. to duplex in telephone pole (not field checked)

27.66' N.W. to PK nail in north end of CMP (P)

30.14' S.W. to PK nail in west end of 30" CMP (P)

\_\_\_\_\_

\_\_\_\_\_

**Section** 10

**Date Established** 7/20/2005

**Corner** N<sup>1</sup>/<sub>4</sub>

**Marker** RR Spike

146.03' E.N.E. to duplex S/side of power pole

87.20' N.W. to PK nail in S/side of power pole

16.87' N. to 5/8" iron pin along north edge of pavement

\_\_\_\_\_

\_\_\_\_\_

\_\_\_\_\_

\_\_\_\_\_

**Section** 10

**Date Established** 7/20/2005

**Corner** W<sup>1</sup>/<sub>4</sub>

**Marker** Iron Pin  
2' west of west edge of pavement

65.12' N.N.E. to PK in SW/side of power pole

32.99' N.W. to PK in north end of 36" corr. plastic tile

15.70' W.S.W. to PK in south end of 36" corr. plastic tile

\_\_\_\_\_

\_\_\_\_\_

\_\_\_\_\_

\_\_\_\_\_

\_\_\_\_\_

\_\_\_\_\_

NW	

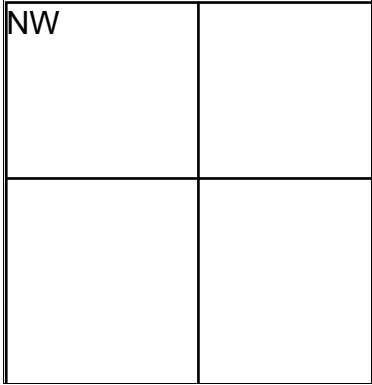
	N <sup>1</sup> / <sub>4</sub>

W <sup>1</sup> / <sub>4</sub>	

**Marion Township**

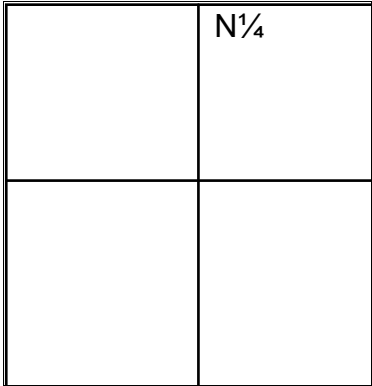
**Section** 11  
**Date Established** 7/21/2005  
**Corner** NW  
**Marker** PK Nail

39.26' N.W. to "+" in north end of CMP (P)  
45.20' N.W. to duplex SW/side of power pole  
50.08' N.W. to nail/shiner in SE/side of power pole  
71.69' S.W. to PK nail in E/side of power pole  
41.14' S.W. to "+" in south end of CMP (P)  
   
   
 



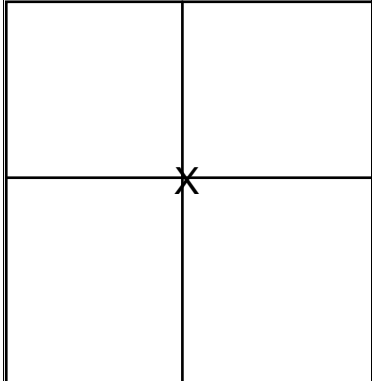
**Section** 11  
**Date Established** 7/21/2005  
**Corner** N¼  
**Marker** RR Spike

25.23' N.E. to PK E/side of power pole  
25.00' S.E. to "+" in S/end of headwall  
51.95' S.W. to PK nail in W/end of 24" corr. plastic pipe  
39.95' S. to PK nail in W/side of power pole  
   
   
 



**Section** 11  
**Date Established** 7/21/2005  
**Corner** CENTER  
**Marker** RR Spike

8.97' S.W. to 5/8" iron pin along west edge of pavement  
9.68' N.W. to 5/8" iron pin along west edge of pavement  
17.57' N.E. to "+" in jog of conc. drive (2½' east of SW corner)  
   
   
 



**Marion Township**

**Section** 12

**Date Established** 7/18/2005

**Corner** NW

**Marker** RR Spike

49.25' S.W. to PK in NE/side of telephone pole

100.83' N.N.W. to PK in SW/side of telephone pole

50.13' N.N.E. to sawed "+" in N/end of elliptical RCP

50.18' S.S.E. to sawed "+" in S/end of elliptical RCP

\_\_\_\_\_  
\_\_\_\_\_  
\_\_\_\_\_

**Section** 12

**Date Established** 8/2/2005

**Corner** N¼

**Marker** 5/8" Iron Pin

41.28' N.E. to duplex SE/side of power pole

27.98' N.W. to iron pin edge of berm 3' N of S edge of pavement

\_\_\_\_\_  
\_\_\_\_\_  
\_\_\_\_\_  
\_\_\_\_\_

**Section** 12

**Date Established** 7/18/2005

**Corner** NE

**Marker** RR Spike

48.25' W. to "+" in top center of conc. headwall (P)

66.04' N.N.E. to duplex NW/side of power pole

76.43' S. to NW corner, Sec. 7, Bartlow Twp.

27.92' E.N.E. to PK in W/side of guard rail post, S/end of rail

\_\_\_\_\_  
\_\_\_\_\_  
\_\_\_\_\_

NW	

	N¼

	NE

**Marion Township**

**Section** 12

**Date Established** 7/18/2005

**Corner** W<sup>1</sup>/<sub>4</sub> NW

**Marker** Iron Pin

123.95' N.N.W. to PK in E/side of telephone pole

60.43' S.W. to duplex NW/side of telephone pole

35.00' S.S.E. to PK in E/end of 12" N12 pipe

40.05' S.W. to "+" in NE corner of catch basin

\_\_\_\_\_  
\_\_\_\_\_  
\_\_\_\_\_

**Section** 12

**Date Established** 7/18/2005

**Corner** W<sup>1</sup>/<sub>4</sub>

**Marker** RR Spike

111.70' N.N.W. to PK in SW/side of telephone pole

84.25 S.S.E. to PK in NW/side of power pole

60.44' S.S.W. to PK in NE/side of telephone pole

39.07' S.E. to metal tee stake in conc. drainage structure

\_\_\_\_\_  
\_\_\_\_\_  
\_\_\_\_\_

**Section** 12

**Date Established** 7/18/2005

**Corner** E<sup>1</sup>/<sub>4</sub>

**Marker** RR Spike

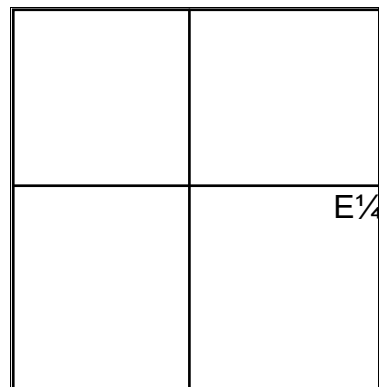

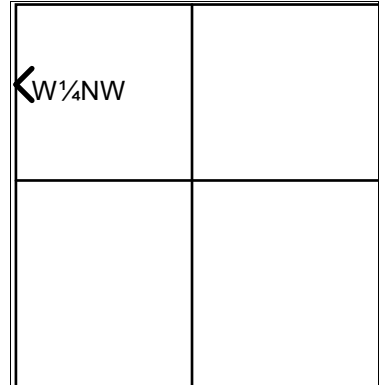
42.24' W.N.W. to "+" in north end of drainage structure

56.71' N.E. to duplex SE/side of power pole

58.68' S to W<sup>1</sup>/<sub>4</sub> post, Sec. 7, Bartlow Twp.

39.49' W. to "+" in south end of drainage structure

\_\_\_\_\_  
\_\_\_\_\_  
\_\_\_\_\_



## Marion Township

**Section** 13

**Date Established** 5/15/2012

**Corner** Wit. Stone to

**Marker** Mag Nail over Witness Stone

55.17' W.S.W. to mag nail in plastic tile (P)

45.54' N.W. to "+" N/side manhole rim

74.51' E.S.E. to mag nail in plastic tile (P)

40.05' S.E. to duplex N/side power pole

41.82' S.W. to duplex SE/side brace pole

9.90' E to Section Corner

NW	

**Section** 13

**Date Established** 5/15/2012

**Corner** NW

**Marker** RR Spike

64.67' W.S.W. to mag nail in plastic tile (P)

52.86' N.W. to "+" N/side manhole rim

64.76' E.S.E. to mag nail in plastic tile

35.47' S.E. to duplex N/side power pole

49.87' S.W. to duplex SE/side brace pole

9.90' W. to mag nail/witness stone

NW	

**Section** 13

**Date Established** 7/18/2005

**Corner** N<sup>1</sup>/<sub>4</sub>

**Marker** Iron Pin

30.70' S.S.E. to PK nail E/side of wood post

19.53' W.N.W. to "+" in E/end of 24" VCP (P)

	N <sup>1</sup> / <sub>4</sub>



**Marion Township**

**Section** 13

**Date Established** 7/18/2005

**Corner** NE

**Marker** RR Spike

37.02' N.W. to duplex SE/side of telephone pole

44.25' S.E. to "+" NW cap bolt of fire hydrant

84.07' S. to NW corner, Sec. 18, Bartlow Twp.

33.58' S.W. to "+" in SW corner of catch basin

57.72' N.E. to "+" in S/side of man hole rim

66.06' S.W. to nail & shiner in NE/side of power pole

79.28' E.N.E. to "+" in N/side of man hole rim

**Section** 13

**Date Established** 7/18/2005

**Corner** E<sup>1</sup>/<sub>4</sub>

**Marker** Iron Pin

27.92' E.S.E. to nail/shiner W/side of power pole

	NE

	E <sup>1</sup> / <sub>4</sub>

**Marion Township**

**Section** 14  
**Date Established** 7/21/2005  
**Corner** NW  
**Marker** Small RR Spike

- 73.35' N.W. to conc. house foundation
- 33.45' N.E. to shiner in light pole
- 52.54' S.E. to nail/shiner in power pole
- 49.48' S.W. to shiner in telephone pole
- 11.21' S.S.W. to "+" in north rim of man hole
- 40.98' S.E. to "+" in SW corner of catch basin
- 36.88' S.E. to nail/shiner in NW/side of power pole
- 34.60' N.W. to "+" in S/end of conc. curb

NW	

**Section** 14  
**Date Established** 7/21/2005  
**Corner** N<sup>1</sup>/<sub>4</sub>  
**Marker** RR Spike

- 55.60' N.W. to "+" in elliptical RCP
- 37.95' N.E. to "+" in south flange bolt of fire hydrant
- 49.79' S.W. to "+" in elliptical RCP
- 91.92' S.E. to PK in NW/side of power pole

	N <sup>1</sup> / <sub>4</sub>

**Section** 14  
**Date Established** 7/21/2005  
**Corner** W<sup>1</sup>/<sub>4</sub>  
**Marker** PK Nail

- 104.80' N.N.E. to nail/shiner SW/side of power pole
- 84.62' S.S.E. to nail/shiner NW/side of power pole
- 99.12' N.N.W. to PK nail in SE/side of power pole

W <sup>1</sup> / <sub>4</sub>	

**Marion Township**

**Section** 14

**Date Established** 7/21/2005

**Corner** CENTER

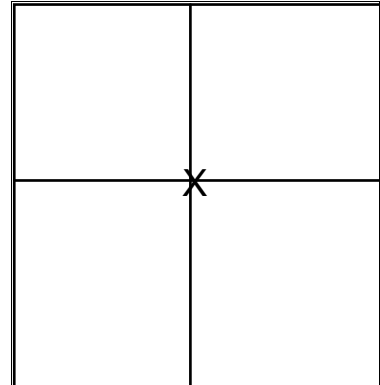
**Marker** RR Spike

90.22' N.N.E. to duplex SW/side of power pole

18.66' W. to PK nail 15" from end of 8" CMP (P)

13.54' S.E. to 5/8" iron pin along east edge of pavement

\_\_\_\_\_  
\_\_\_\_\_  
\_\_\_\_\_  
\_\_\_\_\_  
\_\_\_\_\_



**Marion Township**

**Section** 15

**Date Established** 7/21/2005

**Corner** NW

**Marker** RR Spike

64.32' W.N.W. to PK nail NE/side of power pole

40.18' N.E. to PK nail NW/side of power pole

48.91' S.W. to "+" in west end of RCP

54.35' S.E. to "+" in east end of RCP

\_\_\_\_\_  
\_\_\_\_\_  
\_\_\_\_\_

**Section** 15

**Date Established** 7/21/2005

**Corner** N<sup>1</sup>/<sub>4</sub>

**Marker** RR Spike

25.86' N. to corner of angle iron anchor post

32.20' N.E. to nail/shiner SW/side of power pole

18.31' S. to PK nail in east end of 36" corr. plastic tile

\_\_\_\_\_  
\_\_\_\_\_  
\_\_\_\_\_  
\_\_\_\_\_

**Section** 15

**Date Established** 7/21/2005

**Corner** W<sup>1</sup>/<sub>4</sub>

**Marker** RR Spike

66.56' S.S.E. to "+" in NW corner of building foundation

26.90' S.W. to duplex N/side of power pole

101.99' S.S.W. to PK nail in top of 18" corr. plastic tile

\_\_\_\_\_  
\_\_\_\_\_  
\_\_\_\_\_  
\_\_\_\_\_

NW	

	N <sup>1</sup> / <sub>4</sub>

W <sup>1</sup> / <sub>4</sub>	

**Marion Township**

**Section** 16

**Date Established** 7/21/2005

**Corner** NW

**Marker** RR Spike

34.62' N.E. to "+" N/end of west face of headwall

28.77' N.E. to "+" on face of headwall

18.19' S.E. to "+" in NW corner of conc. headwall

29.13' E.S.E. to "+" on top of conc. headwall (P)

59.28' S.W. to PK nail in N/side of power pole

\_\_\_\_\_

\_\_\_\_\_

**Section** 16

**Date Established** 7/21/2005

**Corner** N<sup>1</sup>/<sub>4</sub>

**Marker** RR Spike

20.41' N. to duplex W/side of corner post

10.38' S.W. to 5/8" iron pin along south edge of pavement

9.15' S.E. to 5/8" iron pin along south edge of pavement

\_\_\_\_\_

\_\_\_\_\_

\_\_\_\_\_

\_\_\_\_\_

\_\_\_\_\_

NW	

	N <sup>1</sup> / <sub>4</sub>

## Marion Township

Section 17

Date Established 7/21/2005

Corner NW

Marker RR Spike

81.50' N.E. to PK nail W/side of power pole

33.45' N.W. to "+" north end of 66" conc. pipe (P)

27.36' S.W. to "+" south end of 66" conc. pipe (P)

\_\_\_\_\_  
\_\_\_\_\_  
\_\_\_\_\_  
\_\_\_\_\_

Section 17

Date Established 7/21/2005

Corner N<sup>1</sup>/<sub>4</sub>

Marker RR Spike

37.26' N.E. to duplex SE/side of power pole

41.40' N.E. to "+" north end of 15" CIP (P)

58.85' E. to iron pin on centerline of Road 10A

92.51' E.S.E. to "+" east wall of catch basin (P)(no field check)

52.71' E.S.E. to "+" in conc. headwall (P)

\_\_\_\_\_  
\_\_\_\_\_  
\_\_\_\_\_

Section 17

Date Established 7/21/2005

Corner W<sup>1</sup>/<sub>4</sub>

Marker #6 Rebar

121.81' N.N.E. to duplex W/side of telephone pole

155.20' N.E. to SW corner of house foundation (no field check)

25.06' E. to duplex N/side of power pole

16.90' W. to "+" chiseled in top center rivet of pipe (P)

22.70' N.E. to "+" chiseled in top center rivet of pipe (P)

\_\_\_\_\_  
\_\_\_\_\_  
\_\_\_\_\_

NW	

	N <sup>1</sup> / <sub>4</sub>

W <sup>1</sup> / <sub>4</sub>	

## Marion Township

Section 18

Date Established 7/21/2005

Corner NW

Marker RR Spike

31.96' S.E. to duplex W/side of power pole

14.85' N.W. to duplex E/side of north end post guard rail

13.45' S.W. to duplex E/side of south end post guard rail

53.99' E.S.E. to "+" in headwall (P)

NW	

Section 18

Date Established 7/21/2005

Corner N<sup>1</sup>/<sub>4</sub>

Marker RR Spike

31.29' N.W. to 5/8" iron pin at edge of pavement

28.60' N.E. to 5/8" iron pin at edge of pavement

	N <sup>1</sup> / <sub>4</sub>

Section 18

Date Established 7/22/2005

Corner W<sup>1</sup>/<sub>4</sub>

Marker Rebar

50.30' N.W. to duplex NE/side of power pole (no field check)

23.25' E.S.E. to duplex S/side of power pole

80.41' N.N.E. to "+" SE corner of catch basin

41.03' N.W. to "+" in south end of 48" RCP

71.93' N.N.W. to "+" in north end of 48" RCP

W <sup>1</sup> / <sub>4</sub>	

**Marion Township**

**Section** 19

**Date Established** 7/22/2005

**Corner** NW

**Marker** Iron Pin

50.18' S.E. to duplex W/side of telephone pole

38.73' S.W. to PK nail NE/side of power pole

41.03' N. to NW corner, Sec. 24, Pleasant Twp.

20.17' S.W. to "+" in south end of 42" RCP

91.56' N.N.W. to "+" in north end of 42" RCP

**Section** 19

**Date Established** 7/22/2005

**Corner** N<sup>1</sup>/<sub>4</sub>

**Marker** #4 Rebar

59.01' W.S.W. to "+" in east end of 30" RCP

64.55' S.S.W. to "+" E/side of conc. headwall (P)

19.20' N. to 5/8" iron pin along north edge of pavement

**Section** 19

**Date Established** 7/22/2005

**Corner** W<sup>1</sup>/<sub>4</sub>

**Marker** Iron Pin

71.24' N.N.E. to "+" in SE corner of catch basin (P)

22.14' S.S.E. to PK north end of CMP (P)

42.56' W.N.W. to duplex S/side of power pole

39.33' N.W. to PK in south end of 36" corr. plastic tile

NW	

	N <sup>1</sup> / <sub>4</sub>

W <sup>1</sup> / <sub>4</sub>	



**Marion Township**

**Section** 19

**Date Established** 7/22/2005

**Corner** N<sup>1</sup>/<sub>4</sub> SW

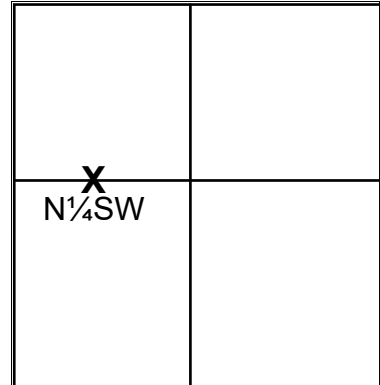
**Marker** Iron Pin

18.38' N.W. to duplex SW/side of power pole

51.55' S.S.E. to "+" in NW corner of catch basin (P)

50.63' S.S.W. to "+" north end of conc. headwall (P)

\_\_\_\_\_  
\_\_\_\_\_  
\_\_\_\_\_  
\_\_\_\_\_  
\_\_\_\_\_



**Marion Township**

**Section** 20

**Date Established** 7/25/2005

**Corner** NW

**Marker** RR Spike

43.42' S.W. to PK nail SE/side of power pole

86.30' N.N.E. to near face of well casing

34.29' S.W. to "+" south end of RCP (P)

45.37' N.W. to "+" north end of RCP (P)

39.17' NE to PK nail NW/side of power pole

\_\_\_\_\_

\_\_\_\_\_

**Section** 20

**Date Established** 7/25/2005

**Corner** N<sup>1</sup>/<sub>4</sub>

**Marker** RR Spike

25.58' N.N.E. to duplex W/side of power pole

29.50' S.S.E. to "+" east end of RCP (P)

41.29' S.W. to "+" west end of RCP (P)

40.59' S.E. to PK nail SW/side of power pole

\_\_\_\_\_

\_\_\_\_\_

**Section** 20

**Date Established** 7/25/2005

**Corner** W<sup>1</sup>/<sub>4</sub>

**Marker** RR Spike

27.86' N.W. to duplex SW/side of power pole

51.61' S.W. to NE corner of conc. foundation

24.92' N.E. to PK in W/side of telephone pole

\_\_\_\_\_

\_\_\_\_\_

\_\_\_\_\_

\_\_\_\_\_

\_\_\_\_\_

\_\_\_\_\_

\_\_\_\_\_

\_\_\_\_\_

\_\_\_\_\_

\_\_\_\_\_

\_\_\_\_\_

\_\_\_\_\_

\_\_\_\_\_

NW	

	N <sup>1</sup> / <sub>4</sub>

W <sup>1</sup> / <sub>4</sub>	

**Marion Township**

**Section** 20

**Date Established** 7/25/2005

**Corner** OTHER

**Marker** RR Spike

20.66' N.E. to duplex W/side of power pole

34.55' N.E. to "+" SW corner of catch basin (P)

46.27' S.E. to duplex SW/side of power pole

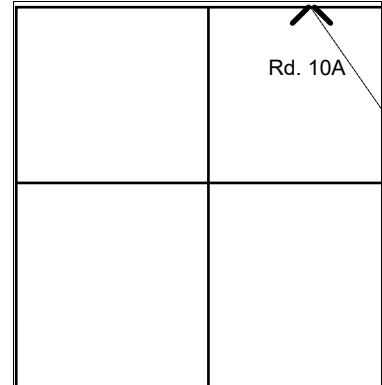
51.08' S.W. to duplex NW/side of power pole

23.48' S.W. to "+" in NE corner of catch basin

\_\_\_\_\_

\_\_\_\_\_

\_\_\_\_\_



**Marion Township**

**Section** 21

**Date Established** 7/25/2005

**Corner** NW

**Marker** RR Spike

24.25' N. to duplex W/side of telephone pole

23.01' S.S.E. to duplex E/side of power pole

15.75' N.E. to iron pin along north edge of pavement

12.04' N.W. to iron pin along north edge of pavement

\_\_\_\_\_

\_\_\_\_\_

\_\_\_\_\_

**Section** 21

**Date Established** 7/25/2005

**Corner** N¼

**Marker** RR Spike

41.13' N.W. to PK nail SE/side of power pole

19.46' S.E. to iron pin along south edge of pavement

80.51' S.W. to duplex N/side of power pole

\_\_\_\_\_

\_\_\_\_\_

\_\_\_\_\_

**Section** 21

**Date Established** 7/25/2005

**Corner** N¼ NE

**Marker** Iron Pin

20.02' N.W. to "+" in SW corner of catch basin

37.04' S.W. to PK in W/side of power pole

43.92' S.E. to iron pin along south edge of pavement

\_\_\_\_\_


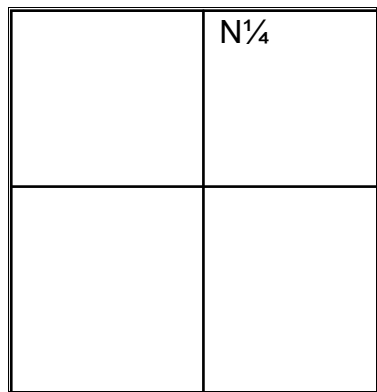
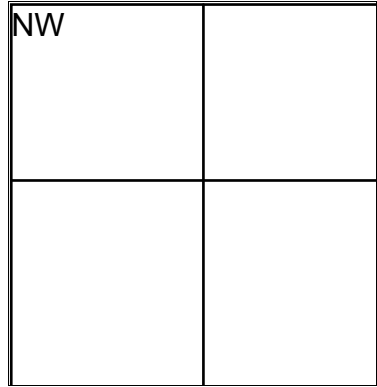
\_\_\_\_\_

\_\_\_\_\_

\_\_\_\_\_

\_\_\_\_\_

\_\_\_\_\_



**Marion Township**

**Section** 21

**Date Established** 2/12/2018

**Corner** W<sup>1</sup>/<sub>4</sub>

**Marker** Stone

Found Iron Pin beside stone for locating.

Placed witness post approx. 1 ft. north of high point of stone

Placed clay tile around stone.

Found stone from Survey Vol. 34, Pg. 175

\_\_\_\_\_  
\_\_\_\_\_  
\_\_\_\_\_

**Section** 21

**Date Established** 7/25/2005

**Corner** N<sup>1</sup>/<sub>4</sub> SE

**Marker** RR Spike

21.88' W. to duplex N/side of power pole

36.70' N.W. to 3/4" iron pin

19.82' E. to 3/4" iron pin

17.83' S.E. to "+" S/side of round catch basin

27.85' S.W. to PK nail south end of 12" CMP

17.04' S.W. to PK nail north end of 12" CMP

\_\_\_\_\_  
\_\_\_\_\_

**Section** 21

**Date Established** 4/2/2014

**Corner** OTHER

**Marker** Mag. Nail 0.75 mi. south of Road D

45.16' S.W. to duplex on E/side of power pole

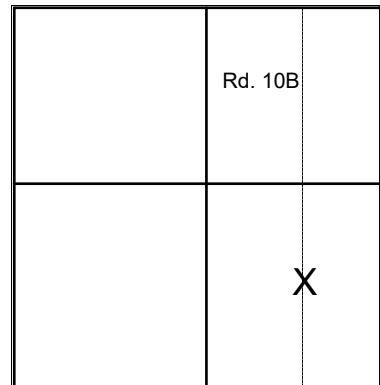
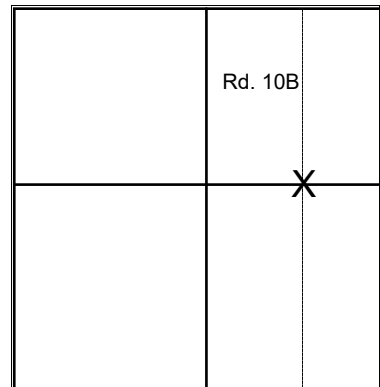
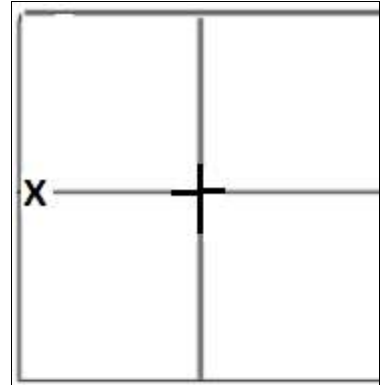
17.91' W.S.W. to mag nail in south end 12" CMP

21.60' N.W. to PK nail on north end 12" CMP

9.38' S.E. to iron pin at edge of pavement

10.92' N.E. to iron pin at edge of pavement

\_\_\_\_\_  
\_\_\_\_\_  
\_\_\_\_\_



**Marion Township**

**Section** 22

**Date Established** 7/25/2005

**Corner** NW

**Marker** RR Spike

25.50' S. to angle iron

32.87' S.W. to duplex on power pole

57.67' N.E. to PK SE/side of power pole

74.46' N.W. to "+" in SE corner of school foundation

\_\_\_\_\_

\_\_\_\_\_

\_\_\_\_\_

**Section** 22

**Date Established** 7/25/2005

**Corner** N<sup>1</sup>/<sub>4</sub>

**Marker** RR Spike

24.70' S.W. to duplex in power pole

18.70' N.W. to iron pin along north edge of pavement

20.61' N.E. to iron pin along north edge of pavement

\_\_\_\_\_

\_\_\_\_\_

\_\_\_\_\_

\_\_\_\_\_

\_\_\_\_\_

NW	

	N <sup>1</sup> / <sub>4</sub>

**Marion Township**

**Section** 23

**Date Established** 7/25/2005

**Corner** NW

**Marker** PK Nail

41.64' S.E. to PK east end of 12" CMP (P)

35.15' S.W. to PK west end of 12" CMP (P)

35.10' S.W. to duplex SE/side of power pole

57.35' N.W. to PK SW/side of power pole

NW	

**Section** 23

**Date Established** 7/25/2005

**Corner** N<sup>1</sup>/<sub>4</sub>

**Marker** RR Spike

57.96' N.W. to "+" in north end of RCP (P)

40.51' N.E. to duplex SE/side of power pole

21.82' S.E. to duplex NW/side of power pole

45.00' S.W. to "+" in south end of RCP (P)

	N <sup>1</sup> / <sub>4</sub>

**Section** 23

**Date Established** 7/25/2005

**Corner** W<sup>1</sup>/<sub>4</sub>

**Marker** PK & Shiner

22.72' W.S.W. to PK nail east end of 12" CMP (P)

24.21' S.E. to iron pin along east edge of pavement

27.61' N.E. to iron pin along east edge of pavement

W <sup>1</sup> / <sub>4</sub>	

**Marion Township**

**Section** 23

**Date Established** 7/25/2005

**Corner** CENTER

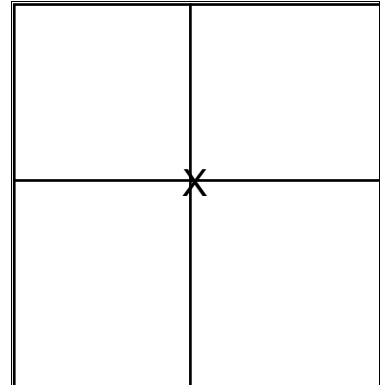
**Marker** RR Spike

53.08' N.N.W. to PK nail west end of 8" corr. plastic pipe

25.47' S.E. to duplex W/side of power pole

16.69' S.S.W. to 5/8" iron pin at west edge of pavement

\_\_\_\_\_  
\_\_\_\_\_  
\_\_\_\_\_  
\_\_\_\_\_  
\_\_\_\_\_





**Marion Township**

**Section** 24

**Date Established** 7/18/2005

**Corner** NW

**Marker** RR Spike

27.27' N.W. to "+" west end of conc. headwall (P)

20.06' N.N.W. to "+" east end conc. headwall (P)

24.53' S.S.W. to "+" in conc. headwall (P)

23.95' W.S.W. to "+" in conc. headwall (P)

\_\_\_\_\_  
\_\_\_\_\_  
\_\_\_\_\_

NW	

**Section** 24

**Date Established** 7/18/2005

**Corner** N¼

**Marker** RR Spike

56.81' S.W. to duplex N/side of power pole

68.89' W.S.W. to "+" inside corner of south bridge rail

61.44' W.N.W. to inside corner north bridge rail

24.48' S.S.E. to PK in east end of 15" corr. plastic pipe

\_\_\_\_\_  
\_\_\_\_\_  
\_\_\_\_\_

	N¼

**Section** 24

**Date Established** 7/18/2005

**Corner** NE

**Marker** RR Spike.

8.05' S.W. to duplex SE/side of guard rail post

10.76' N.W. to duplex E/side of guard rail post

79.53' S. to NW corner, Sec. 19, Bartlow Twp.

\_\_\_\_\_  
\_\_\_\_\_  
\_\_\_\_\_  
\_\_\_\_\_

	NE

**Marion Township**

**Section** 24

**Date Established** 7/18/2005

**Corner** W<sup>1</sup>/<sub>4</sub>


**Marker** Iron Pin

25.79' N.W. to 5/8" iron pin on west ditch bank (P)

22.91' S.W. to 5/8" iron pin on west ditch bank (P)

18.66' E. to 5/8" iron pin 1' east of east edge of pavement

\_\_\_\_\_  
\_\_\_\_\_  
\_\_\_\_\_  
\_\_\_\_\_



**Section** 24

**Date Established** 7/26/2005

**Corner** E<sup>1</sup>/<sub>4</sub>

**Marker** RR Spike

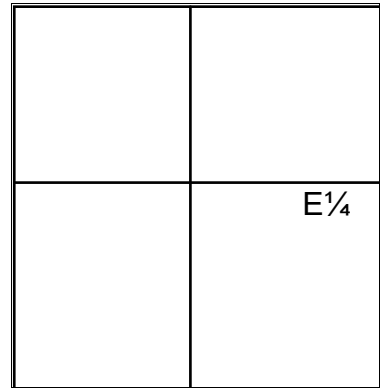
16.36' S.W. to duplex on power pole

117.72' S.E. to "+" in NW corner of conc. catch basin

68.58' S. to W<sup>1</sup>/<sub>4</sub> corner, Sec. 19, Bartlow Twp.

21.17' S.E. to iron pin along east edge of pavement

\_\_\_\_\_  
\_\_\_\_\_  
\_\_\_\_\_



**Section** 24

**Date Established** 7/26/2005

**Corner** E<sup>1</sup>/<sub>4</sub> SE

**Marker** RR Spike

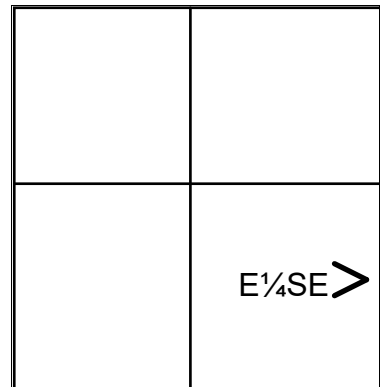
8.04' W. to duplex N/side of power pole

49.50' N.E. to duplex SE/side of buried cable marker

72.89' S. to RR spike in pavement

92.31' S.S.E. to "+" in east side of catch basin

\_\_\_\_\_  
\_\_\_\_\_  
\_\_\_\_\_



**Marion Township**

**Section** 25

**Date Established** 7/18/2005

**Corner** NW

**Marker** RR Spike

27.56' N.W. to "+" north end of 72" RCP (P)

38.87' N.E. to duplex SE/side of underground cable marker

36.63' S.E. to duplex NE/side of underground cable marker

92.76' S.S.E. to duplex W/side of power pole

30.68' S.W. to "+" south end of 72" RCP (P)

**Section** 25

**Date Established** 8/1/2005

**Corner** N¼

**Marker** Iron Pin

66.16' E.S.E. to PK nail in CMP

4.71' N. to 5/8" iron pin on ditch bank

**Section** 25

**Date Established** 7/26/2005

**Corner** NE

**Marker** RR Spike

19.80' W.N.W. to "+" south end of 10' CMP arch (P)

66.16' N.N.W. to duplex E/side of power pole

55.25' S.S.W. to duplex E/side of north guard rail post

55.82' N.N.W. to "+" in north end of 10' CMP arch (P)

15.73' E. to 5/8" iron pin along east edge of pavement

NW	

	N¼

	NE

**Marion Township**

**Section** 25

**Date Established** 7/26/2005

**Corner** W<sup>1</sup>/<sub>4</sub>

**Marker** RR Spike

34.93' W. to 30d spike N/side of wood anchor post

26.22' N.E. to duplex NW/side of power pole

55.09' S.S.W. to PK nail in west end 8" CMP (P)

30.54' S.E. to iron pin along east edge of pavement

\_\_\_\_\_

\_\_\_\_\_

\_\_\_\_\_

**Section** 25

**Date Established** 7/26/2005

**Corner** E<sup>1</sup>/<sub>4</sub>

**Marker** RR Spike

147.41' N. to duplex E/side of power pole

119.11' S.S.E. to "+" NW corner conc. catch basin (P)

68.63' S. to E<sup>1</sup>/<sub>4</sub> Post, Sec. 30, Bartlow Twp.

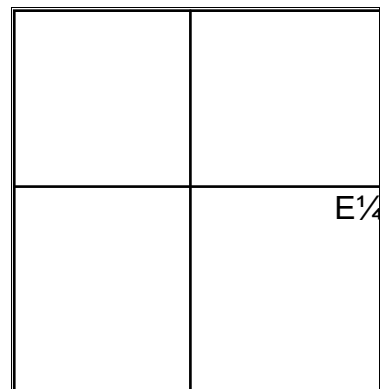

87.13' S.S.W. to duplex E/side of power pole

31.69' S.W. to 5/8" iron pin on ditch bank (P)

36.65' N.W. to 5/8" iron pin on ditch bank (P)

\_\_\_\_\_

\_\_\_\_\_



**Marion Township**

**Section** 26

**Date Established** 7/25/2005

**Corner** NW

**Marker** PK Nail

17.93' W.S.W. to "+" west end of stone headwall (P)

30.86' S.E. to iron pin along east edge of pavement

27.72' S.W. to nail and shiner NE/side of power pole

102.75' S.W. to NE corner church foundation

\_\_\_\_\_  
\_\_\_\_\_  
\_\_\_\_\_

**Section** 26

**Date Established** 7/25/2005

**Corner** N¼

**Marker** RR Spike

84.30' N.N.E. to PK nail SE/side of power pole

55.93' E.N.E. to PK nail W/side of power pole

10.35' S.W. to iron pin along south edge of pavement

\_\_\_\_\_  
\_\_\_\_\_  
\_\_\_\_\_

**Section** 26

**Date Established** 7/25/2005

**Corner** W¼

**Marker** PK & Shiner

71.02' N.E. to nail/shiner SW/side of underground cable marker

36.56' S.W. to nail/shiner NE/side of power pole

42.68' S.E. to "+" in south end of 12" CMP

24.48' E.S.E. to "+" in north end of 12" CMP

\_\_\_\_\_  
\_\_\_\_\_  
\_\_\_\_\_

NW	

	N¼

W¼	

**Marion Township**

**Section** 27

**Date Established** 7/26/2005

**Corner** NW

**Marker** RR Spike

29.97' N.W. to duplex E/side of power pole

11.94' N.N.E. to "+" east end abandoned wing(P)(no field check)

64.94' S.S.E. to duplex W/side of power pole

99.40' S.W. to NE corner block foundation of house

15.00' N.E. to PK nail in SE/side of guard rail post

\_\_\_\_\_  
\_\_\_\_\_  
\_\_\_\_\_

**Section** 27

**Date Established** 7/26/2005

**Corner** N<sup>1</sup>/<sub>4</sub> NW

**Marker** RR Spike

127.07' W.N.W. to PK S/side of power pole

23.02' S.S.W. to PK W/side of wood corner post

16.98' N.E. to iron pin along north edge of pavement

\_\_\_\_\_  
\_\_\_\_\_  
\_\_\_\_\_

**Section** 27

**Date Established** 7/26/2005

**Corner** N<sup>1</sup>/<sub>4</sub>

**Marker** Iron Pin

111.05' S.S.E. to PK nail in N/side of light pole

32.98' N.E. to PK in NW corner of metal building foundation

44.71' S.E. to PK in SW corner of metal building foundation

\_\_\_\_\_  
\_\_\_\_\_  
\_\_\_\_\_

NW	

N <sup>1</sup> / <sub>4</sub> NW	

	N <sup>1</sup> / <sub>4</sub>

**Marion Township**

**Section** 27

**Date Established** 7/26/2005

**Corner** W<sup>1</sup>/<sub>4</sub> NW

**Marker** Iron Pin

22.10' W to sawed "+" in near face of conc. anchor post

72.21' N.E. to duplex SE/side of power pole

39.83' S.E. to iron pin on east top of bank

\_\_\_\_\_  
\_\_\_\_\_  
\_\_\_\_\_  
\_\_\_\_\_

**Section** 27

**Date Established** 7/26/2005

**Corner** W<sup>1</sup>/<sub>4</sub>


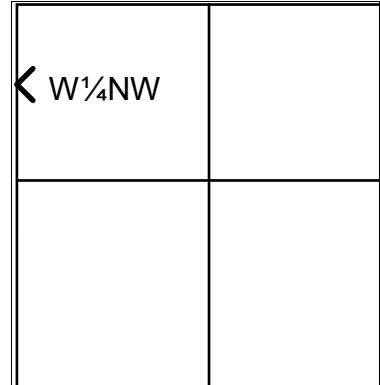
**Marker** Iron Pin

57.97' N.E. to duplex W/side of power pole (P)

32.98' S.W. to "+" north end CMP (P)

25.40' S.E. to iron pin along east edge of pavement

\_\_\_\_\_  
\_\_\_\_\_  
\_\_\_\_\_  
\_\_\_\_\_



**Marion Township**

**Section** 28

**Date Established** 7/26/2005

**Corner** N<sup>1</sup>/<sub>4</sub>

**Marker** RR Spike

5.92' W.S.W. to NE corner Urban E. Edwards tombstone

19.16' N.W. to SE corner Josiah L. Kieth tombstone

24.45' N.W. to SE corner Dr. C.M. Overhulse tombstone

22.10' N. to SE corner Joseph D. Kinney tombstone

\_\_\_\_\_  
\_\_\_\_\_  
\_\_\_\_\_

**Section** 28

**Date Established** 7/26/2005

**Corner** N<sup>1</sup>/<sub>4</sub> NE

**Marker** Small RR Spike

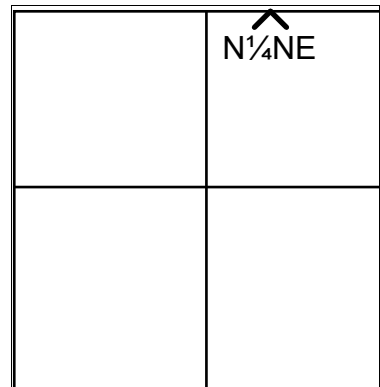
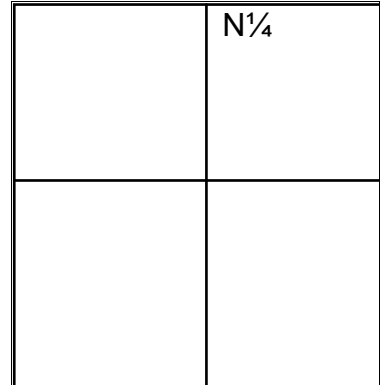
34.08' N.W. to duplex SE/side of power pole

76.20' S.E. to PK SW/side of telephone pole

26.55' N.E. to iron pin along edge of pavement radius

23.72' S.W. to iron pin along south edge of pavement

\_\_\_\_\_  
\_\_\_\_\_  
\_\_\_\_\_





## Marion Township

Section 29

Date Established 7/27/2005

Corner NW

Marker RR Spike

21.30' N.N.W. to "+" in conc. curb

54.83' N.N.W. to "+" in SE corner conc. drive

106.60' N.N.E. to duplex E/side of telephone pole

82.82' S.S.W. to PK in E/side of power pole

NW	

Section 29

Date Established 7/27/2005

Corner N $\frac{1}{4}$

Marker Iron Pin

39.72' N.E. to 5/8" iron pin on east ditch bank (P)

34.26' S.E. to 5/8" iron pin on east ditch bank (P)

12.47' W. to an iron pin on west top of bank

	N $\frac{1}{4}$

Section 29

Date Established 7/27/2005

Corner W $\frac{1}{4}$  NE

Marker Iron Pin

39.30' N.E. to 5/8" iron pin on east ditch bank (P)

24.47' E. to duplex N/side of power pole

34.17' S.E. to 5/8" iron pin on east ditch bank (P)

	X W $\frac{1}{4}$ NE

**Marion Township**

**Section** 29

**Date Established** 7/27/2005

**Corner** W<sup>1</sup>/<sub>4</sub>

**Marker** RR Spike

19.90' W.N.W. to duplex NE/side of power pole

14.44' E. to PK in S/side of telephone pole

20.54' S.W. to iron pin along west edge of pavement

\_\_\_\_\_  
\_\_\_\_\_  
\_\_\_\_\_  
\_\_\_\_\_  
\_\_\_\_\_

W <sup>1</sup> / <sub>4</sub>	

**Marion Township**

**Section** 30

**Date Established** 7/27/2005

**Corner** NW

**Marker** RR Spike

120.54' W. to "+" in south end conc. headwall (P)

26.25' N.N.E. to PK east end of 18" CMP (P)

17.15' N.W. to iron pin along north edge of pavement

19.24' N.E. to iron pin along north edge of pavement

\_\_\_\_\_  
 \_\_\_\_\_  
 \_\_\_\_\_

**Section** 30

**Date Established** 7/27/2005

**Corner** N<sup>1</sup>/<sub>4</sub> NW

**Marker** RR Spike

24.70' N.W. to "+" in center of conc. headwall (P)

24.69' S.E. to "+" NE corner of catch basin (P)

17.78' S.W. to iron pin along mid radius

\_\_\_\_\_  
 \_\_\_\_\_  
 \_\_\_\_\_

**Section** 30

**Date Established** 7/27/2005

**Corner** OTHER

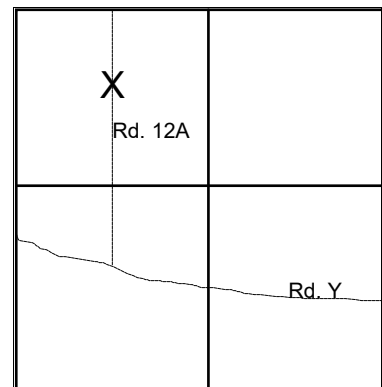
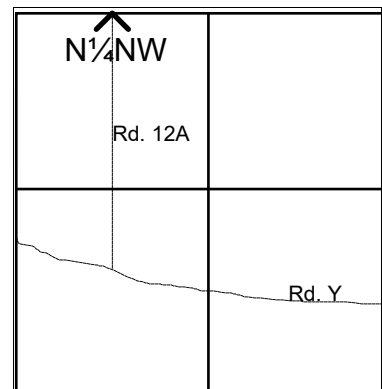
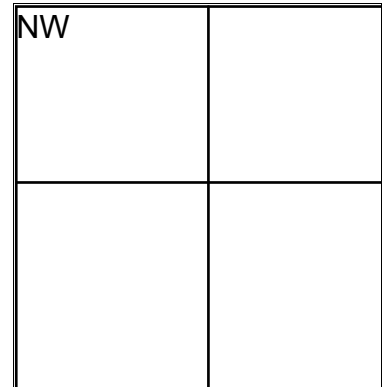
**Marker** RR Spike

23.48' W.N.W. to duplex N/side of telephone pole

27.75' N.N.E. to 5/8" iron pin 1' east of edge of pavement

25.71' S.S.E. to 5/8" iron pin 1' east of edge of pavement

\_\_\_\_\_  
 \_\_\_\_\_  
 \_\_\_\_\_  
 \_\_\_\_\_



**Marion Township**

**Section** 31  
**Date Established** 7/27/2005  
**Corner** NW  
**Marker** Iron Pin

- 20.56' N.W. to "+" south end of 84" RCP (P)
- 43.58' N.W. to duplex NE/side of telephone pole (P)
- 71.01' N.N.W. to "+" north end of 84" RCP (P)
- 37.15' N. to NE corner, Sec. 36, Pleasant Twp.
- 79.82' N.W. to duplex SW/side of power pole
- 21.54' E.N.E. to duplex W/side of telephone pole

NW	

**Section** 31  
**Date Established** 7/27/2005  
**Corner** W<sup>1</sup>/<sub>4</sub>  
**Marker** Iron Pin

- 18.22' N. to E<sup>1</sup>/<sub>4</sub> Post, Sec. 36, Pleasant Twp.
- 65.92' N.N.W. to "+" in north end of 56" RCP
- 23.68' S.W. to "+" in south end of 56" RCP
- 25.51' E. to duplex S/side of wood post

W <sup>1</sup> / <sub>4</sub>	

**Section** 31  
**Date Established** 7/27/2005  
**Corner** SW  
**Marker** RR Spike

- 42.74' N.W. to duplex SW/side of power pole
- 47.26' N.E. to PK nail S/side of telephone pole
- 39.82' S.W. to duplex NW/side of telephone pole
- 44.61' S.W. to "+" in west end of CMP

SW	

**Marion Township**

**Section** 31

**Date Established** 7/27/2005

**Corner** S<sup>1</sup>/<sub>4</sub> SW

**Marker** RR Spike

44.76' S.E. to near face of CIP anchor post

8.70' N.E. to iron pin along north edge of pavement

13.27' N.N.W. to duplex in E/side of power pole

\_\_\_\_\_  
\_\_\_\_\_  
\_\_\_\_\_  
\_\_\_\_\_

**Section** 31

**Date Established** 7/27/2005

**Corner** S<sup>1</sup>/<sub>4</sub>

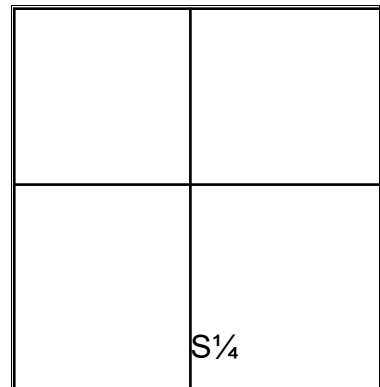

**Marker** RR Spike

48.00' S.E. to sawed "+" in NW corner conc. anchor post

17.99' E.N.E. to iron pin along north edge of pavement

23.72' S.W. to iron pin along south edge of pavement

\_\_\_\_\_  
\_\_\_\_\_  
\_\_\_\_\_  
\_\_\_\_\_



**Marion Township**

**Section** 32

**Date Established** 9/12/2017

**Corner** NW


**Marker** Position of Stone that has moved

28.93' W.S.W. to MAG in south side of power pole

45.46' E.S.E. to "+" in NW corner catch basin

74.17' N.N.E. to MAG in NW/side power pole

16.04' E. to RR Spike



**Section** 32

**Date Established** 9/12/2017

**Corner** OTHER

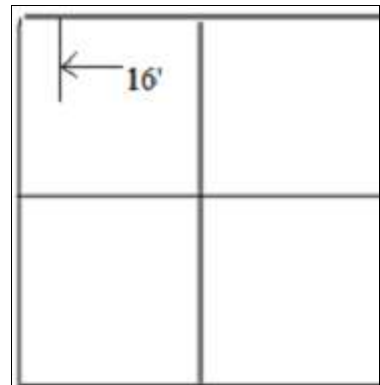
**Marker** RR Spike (Offset Spike to Stone)

32.06' S.E. to "+" in NW corner catch basin (P)

68.20' N.N.E. to MAG NW/side of power pole

18.41' S.W. to PK nail in 10" CMP

43.87' W.S.W. to MAG in south side power pole



**Section** 32

**Date Established** 7/27/2005

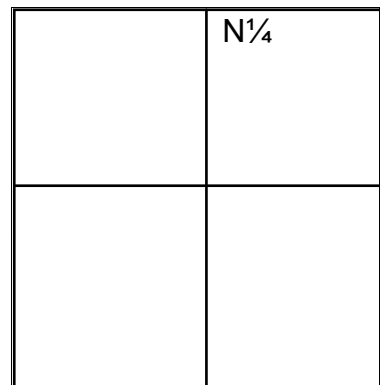
**Corner** N¼

**Marker** RR Spike

15.25' E.S.E. to 5/8" iron pin at south edge of pavement

18.14' W.S.W. to 5/8" iron pin along south edge of pavement

11.07' N. to 5/8" iron pin along north edge of pavement



**Marion Township**

**Section** 32  
**Date Established** 7/27/2005  
**Corner** W<sup>1</sup>/<sub>4</sub>  
**Marker** Iron Pin  
13<sup>1</sup>/<sub>2</sub>' west of west edge of pavement  
No Ties

W <sup>1</sup> / <sub>4</sub>	

**Section** 32  
**Date Established** 7/27/2005  
**Corner** SW  
**Marker** 5/8" Rebar  
47.21' N.W. to duplex SW/side of power pole  
43.76' N.W. to "+" west end conc. headwall (no field check)  
36.40' N.N.W. to "+" east end conc. headwall (no field check)  
4.32' S.S.W. to duplex in NW/side first brace of guard rail  
33.39' W.S.W. to duplex N/side last guard rail post  
57.27' N.E. to duplex SE/side of telephone pole

SW	

**Section** 32  
**Date Established** 7/27/2005  
**Corner** S<sup>1</sup>/<sub>4</sub>  
**Marker** Iron Pin  
26.55' S.E. to "+" in east end of RCP (P)  
21.25' S.W. to "+" in west end of RCP (P)  
22.73' N. to top of leaning iron pin

	S <sup>1</sup> / <sub>4</sub>

**Marion Township**

**Section** 33

**Date Established** 7/27/2005

**Corner** NW

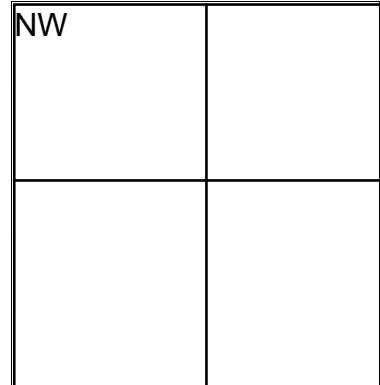
**Marker** RR Spike

19.45' N.N.W. to duplex E/side of telephone pole

22.51' N.E. to 5/8" iron pin N/side of pavement

21.89' S. to near edge angle iron post (no field check)

11.36' S.E. to 5/8" iron pin along south edge of pavement



**Section** 33

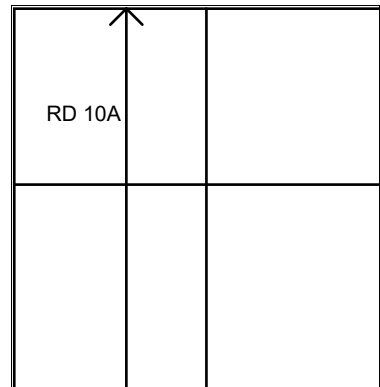
**Date Established** 9/23/2014

**Corner** OTHER

**Marker** RR Spike

Intersection of 10A & B

No Ties to Stone



**Section** 33

**Date Established** 7/28/2005

**Corner** N¼

**Marker** RR Spike

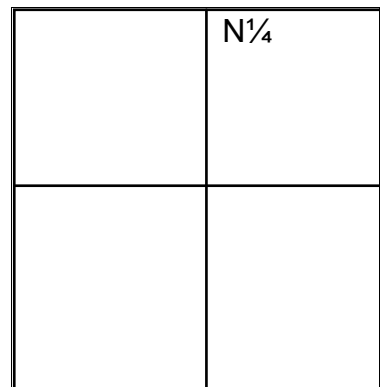
20.49' N. to "+" W/side of conc. anchor post

28.01' N.E. to "+" east end conc. headwall

95.00' E.N.E. to duplex S/side of telephone pole

13.38' S.E. to "+" in headwall

23.02' S.S.E. to "+" in conc. headwall





**Marion Township**


**Section** 33

**Date Established** 11/16/2016

**Corner** W<sup>1</sup>/<sub>4</sub>

**Marker** Found stone (12 x 10 x 6) with Iron Pin on SE side of stone

Iron Pin is for locating purposes only. Placed sign post and sign indicating surveying marker. Center of stone is 0.7' west of sign post. Refer to County GPS co-ordinates for location of stone.



**Section** 33

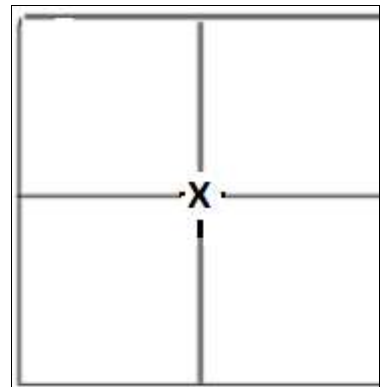
**Date Established** 1/26/2018

**Corner** CENTER

**Marker** Mag Nail in Concrete Remains

Placed mag nail in center of concrete remains that were still in the ground. Used mag nail as point for GPS shot. Placed witness post to the west of described point. Placed pieces of clay tile and loose concrete over described point. Mag nail is around 9" below the ground.

Concrete post called for in Survey Vol 23, Pg. 208 and in old section corner field book.



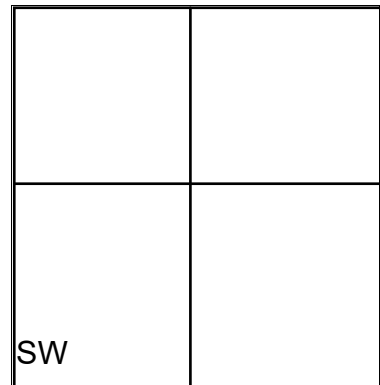
**Section** 33

**Date Established** 7/28/2005

**Corner** SW

**Marker** Small RR Spike over Iron Pin

33.03' S. to duplex E/side of wood corner post  
20.30' S.W. to 5/8" iron pin on north bank of roadside ditch  
20.10' S.E. to 5/8" iron pin on north bank of roadside ditch



**Marion Township**

**Section** 33

**Date Established** 7/28/2005

**Corner** S<sup>1</sup>/<sub>4</sub>

**Marker** 5/8" Iron Pin

15.70' E. to Putnam Co. stone (no field check)

47.05' E.S.E. to 5/8" iron pin on north ditch bank

31.86' S.E. to duplex N/side of wood anchor post

16.66' S.W. to iron pin on north ditch bank

	S <sup>1</sup> / <sub>4</sub>

## Marion Township

Section 34

Date Established 7/28/2005

Corner NW

Marker RR Spike

31.18' N.W. to "+" north end of RCP (P)

39.59' N.E. to duplex SE/side of power pole

31.07' S.E. to "+" in center of conc. headwall

20.25' S.W. to "+" in center of conc. headwall (P)

NW	

Section 34

Date Established 7/28/2005

Corner N<sup>1</sup>/<sub>4</sub>

Marker RR Spike

52.68' E.N.E. to nail/shiner S/side of power pole

109.39' W.S.W. to duplex N/side of power pole

27.51' N.W. to iron pin along north edge of pavement

	N <sup>1</sup> / <sub>4</sub>

Section 34

Date Established 7/28/2005

Corner W<sup>1</sup>/<sub>4</sub>

Marker Iron Pin

79.00' N.W. to SE corner block house foundation

44.79' N.E. to duplex SE/side power pole

22.57' S.W. to PK nail in 24" CMP (P)

49.37' N.N.W. to "+" in north end of 48" CIP

33.23' S.E. to duplex in NE/side of power pole

W <sup>1</sup> / <sub>4</sub>	

# Marion Township

Section 34

Date Established 7/28/2005

Corner W<sup>1</sup>/<sub>4</sub> SW

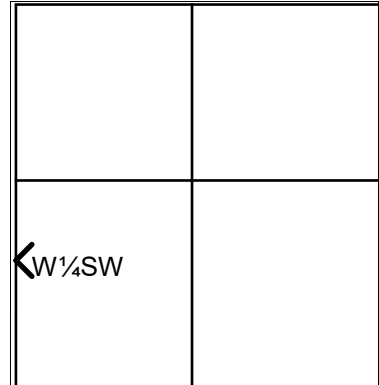
Marker Iron Pin

21.77' E. to duplex N/side of wood post (post is loose)

31.80' S.E. to duplex NE/side of power pole

39.03' S.W. to PK nail in 18" CMP (P)

20.24' N.E. to iron pin along east edge of pavement



Section 34

Date Established 7/28/2005

Corner SW

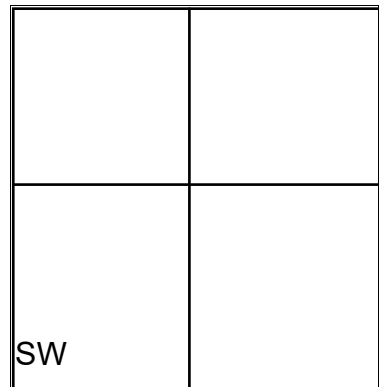
Marker Iron Pin

33.00' E. to RR spike (Putnam Co.)

58.84' E.S.E. to "+" in 6" CIP (P)

30.31' S.S.E. to stud in north end of 15" CIP (P)

62.24' S.S.E. to duplex W/side of power pole



Section 34

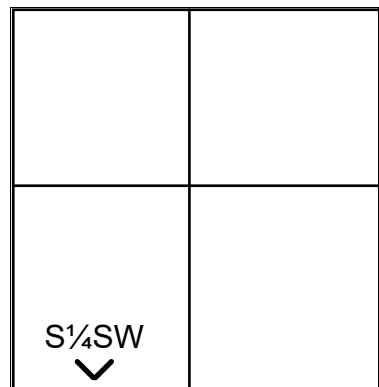
Date Established 7/28/2005

Corner S<sup>1</sup>/<sub>4</sub> SW

Marker RR Spike

11.10' N.W. to 5/8" iron pin along north edge of pavement

11.91' N.E. to 5/8" iron pin along north edge of pavement



## Marion Township

**Section** 34

**Date Established** 8/1/2005

**Corner** S<sup>1</sup>/<sub>4</sub>

**Marker** Small RR Spike  
37.5 Links (27.75') east of stone

Ties to stone:

24.20' N.E. to "+" NW bridge wing (P)

12.57' S.E. to "+" SW bridge wing (P)

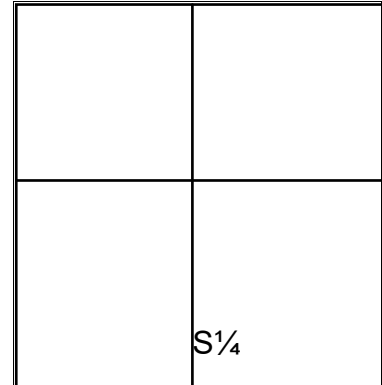
Ties to S<sup>1</sup>/<sub>4</sub> Corner:

21.51' N.W. to "+" NW bridge wing (P)

34.82' N.E. to "+" NE bridge wing (P)

28.64' S.E. to "+" SE bridge wing (P)

20.13' S.W. to "+" SW bridge wing (P)



## Marion Township

**Section** 35  
**Date Established** 7/28/2005  
**Corner** NW  
**Marker** Small RR Spike

36.28' N.W. to "+" NE corner of catch basin (P)  
49.31' N.E. to nail/shiner SW/side of underground cable marker  
37.69' S.W. to "+" in west end of RCP (P)  
40.89' E.N.E. to "+" in east end of RCP

NW	

**Section** 35  
**Date Established** 7/28/2005  
**Corner** N $\frac{1}{4}$   
**Marker** RR Spike

27.97' S.E. to duplex SW/side of power pole  
40.43' S.W. to "+" in south end of RCP  
38.18' N.W. to "+" in north end of RCP  
20.24' N.E. to iron pin along edge of pavement radius

	N $\frac{1}{4}$

**Section** 35  
**Date Established** 7/28/2005  
**Corner** W $\frac{1}{4}$   
**Marker** Small RR Spike

11.18' S.W. to duplex in NW/side of guard rail post  
67.36' S.E. to "+" in northeast corner of catch basin  
47.97' S.E. to nail/shiner NW/side of power pole  
40.55' N.N.W. to "+" in southwest wing  
59.91' N.E. to "+" in southeast wing

W $\frac{1}{4}$	

**Marion Township**

**Section** 35

**Date Established** 7/28/2005

**Corner** CENTER

**Marker** RR spike

18.74' E. to duplex S/side of power pole

82.30' S.S.W. to duplex W/side of meter pole

15.75' N.E. to iron pin along east edge of pavement

\_\_\_\_\_  
\_\_\_\_\_  
\_\_\_\_\_  
\_\_\_\_\_

**Section** 35

**Date Established** \_\_\_\_\_

**Corner** SW

**Marker** ODOT Monument Box - Found 7/28/05

\_\_\_\_\_  
\_\_\_\_\_  
\_\_\_\_\_  
\_\_\_\_\_  
\_\_\_\_\_  
\_\_\_\_\_

**Section** 35

**Date Established** 7/28/2005

**Corner** S<sup>1</sup>/<sub>4</sub>

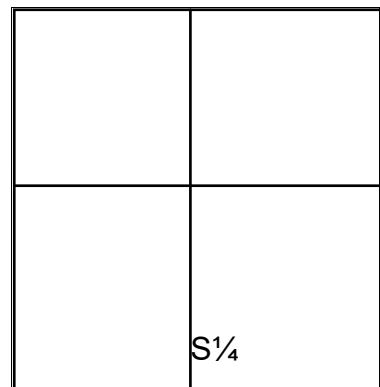
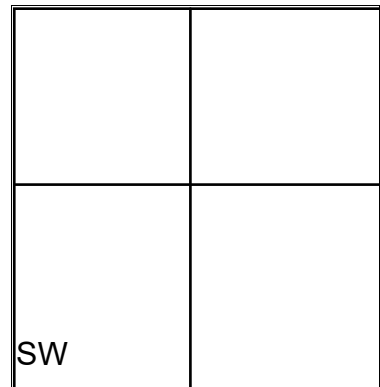
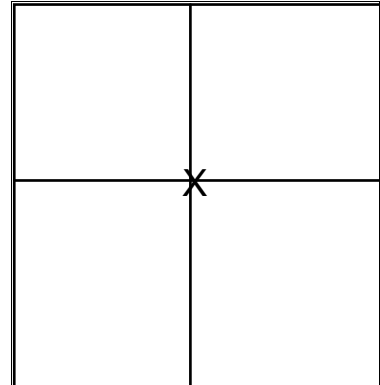
**Marker** RR Spike

28.11' N.W. to 5/8" iron pin mid radius along edge of pavement

35.78' N.E. to 5/8" iron pin

28.25' S. to 5/8" iron pin on south ditch bank (P)

\_\_\_\_\_  
\_\_\_\_\_  
\_\_\_\_\_  
\_\_\_\_\_



**Marion Township**

**Section** 35

**Date Established** 7/28/2005

**Corner** S<sup>1</sup>/<sub>4</sub> SE

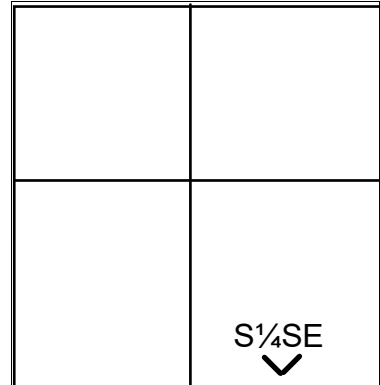
**Marker** Iron Pin

20.37' N.W. to 5/8" iron pin along north edge of stone road

25.38' N.E. to 5/8" iron pin along north edge of stone road

30.18' S.E. to PK nail north end of 12" plastic pipe (P)

\_\_\_\_\_  
\_\_\_\_\_  
\_\_\_\_\_  
\_\_\_\_\_  
\_\_\_\_\_





## Marion Township

Section 36

Date Established 7/28/2005

Corner NW

Marker RR Spike

36.29' N.W. to duplex NE/side of underground cable marker

29.57' N.W. to "+" north end of RCP (P)

32.78' S.E. to duplex SW/side of power pole

29.40' S.W. to "+" south end of RCP (P)

NW	

Section 36

Date Established 7/28/2005

Corner N<sup>1</sup>/<sub>4</sub> NW

Marker RR Spike

17.41' N.E. to 5/8" iron pin along north edge of pavement

123.01' E.S.E. to duplex N/side of power pole

17.25' W.S.W. to 5/8" iron pin at south edge of pavement

N <sup>1</sup> / <sub>4</sub> NW	

Section 36

Date Established 7/28/2005

Corner N<sup>1</sup>/<sub>4</sub>

Marker Iron Pin

37.40' W. to 5/8" iron pin at south edge of pavement

23.45' N.W. to "+" southeast corner of catch basin (P)

25.14' N.E. to 5/8" iron pin along north edge of pavement

	N <sup>1</sup> / <sub>4</sub>

## Marion Township

Section 36

Date Established 7/28/2005

Corner NE

Marker RR Spike

73.72' S.W. to PK in SE/side of power pole

57.55' S.S.W. to duplex in N/side of power pole

43.35' N.W. to "+" in north end of CMP

31.76' N.E. to PK in SE/side of 4" wood fence post

	NE

Section 36

Date Established 7/29/2005

Corner W<sup>1</sup>/<sub>4</sub>

Marker RR Spike

23.10' N.N.W. to 5/8" iron pin at west edge of pavement

11.60' S.W. to "+" west end of CIP (P)

53.44' S.E. to duplex in SW/side of telephone pole

W <sup>1</sup> / <sub>4</sub>	

Section 36

Date Established 7/29/2005

Corner E<sup>1</sup>/<sub>4</sub>

Marker RR Spike

33.18' N.N.W. to duplex E/side of power pole

22.71' S.E. to 5/8" x 24" iron pin along east edge of pavement

174.54' S.S.W. to duplex E/side of power pole

40.67' S. to W<sup>1</sup>/<sub>4</sub> Post, Sec. 36, Bartlow Twp.

	E <sup>1</sup> / <sub>4</sub>

**Marion Township**

**Section** 36

**Date Established** 7/29/2005

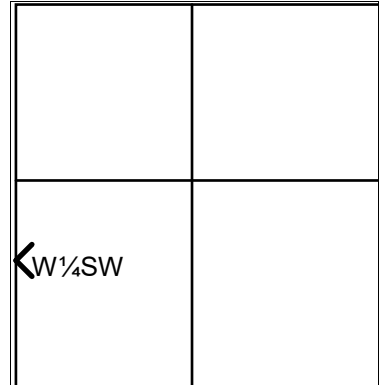
**Corner** W<sup>1</sup>/<sub>4</sub> SW

**Marker** Iron Pin

41.46' N.E. to 5/8" iron pin at east edge of pavement (P)

37.02' S.E. to 5/8" iron pin at east edge of pavement (P)

\_\_\_\_\_  
\_\_\_\_\_  
\_\_\_\_\_  
\_\_\_\_\_



**Section** 36

**Date Established** 7/29/2005

**Corner** SW

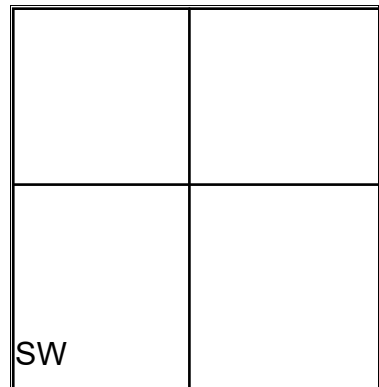
**Marker** RR Spike

31.90' N.W. to "+" north end of RCP (P)

22.57' S.W. to "+" south end of RCP (P)

21.26' S.E. to iron pin along east edge of pavement

\_\_\_\_\_  
\_\_\_\_\_  
\_\_\_\_\_



**Section** 36

**Date Established** 7/29/2005

**Corner** S<sup>1</sup>/<sub>4</sub>

**Marker** Iron Pin

26.04' N.W. to 5/8" iron pin

28.40' N.E. to 5/8" iron pin

22.15' S.W. to "+" in west end of CIP

\_\_\_\_\_  
\_\_\_\_\_  
\_\_\_\_\_

