

Flatrock Township

Section 1

Date Established 10/30/2007

Corner NW

Marker Small RR Spike

- 86.22' NW to duplex S/side power pole
- 49.18' ESE to PK east end 21" aluminum pipe (P)
- 69.23' SSE to duplex W/side power pole
- 22.49' NW to duplex S/side power pole
- 78.94' W to Napoleon Twp. Corner

NW	

Section 1

Date Established 10/30/2007

Corner N¼

Marker RR Spike at south edge of pavement

- Found PK Nails 6' NE & NW
- 16.95' NE to 5/8" iron pin at north edge of pavement
- 39.08' W to Napoleon Twp. Stone
- 22.70' NW to 5/8" iron pin at north edge of pavement

	N¼

Section 1

Date Established 10/30/2007

Corner NE

Marker Iron Pipe 3" below surface

- 44.32' SE to duplex N/side power pole
- 29.80' SW to "+" NE corner CB
- 29.72' NW to "+" SE corner CB
- 19.44' N to spike W/side power pole

	NE

Flatrock Township

Section 1

Date Established 10/30/2007

Corner W¹/₄

Marker Small RR Spike

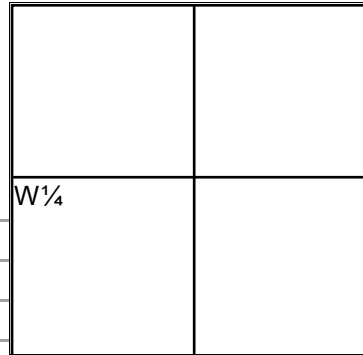
27.60' SW to spike N/side power pole

34.17' NNE to RR spike (center punched) W/side power pole

41.35' SW to mag nail south end plastic pipe (P)

27.48' NW to duplex S/side telephone pole

44.00' NW to mag nail north end plastic pipe



Section 1

Date Established 10/30/2007

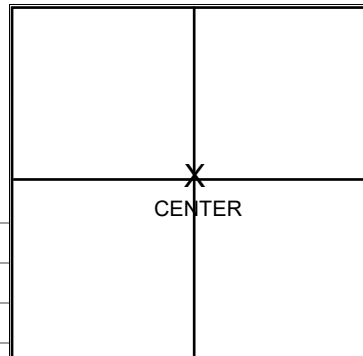
Corner CENTER

Marker Small RR Spike

16.07' SW to "+" top NE corner concrete CB

16.07' NW to "+" top SE corner concrete CB

67.78' WSW to duplex S/side power pole



Flatrock Township

Section 2

Date Established 10/30/2007

Corner OTHER

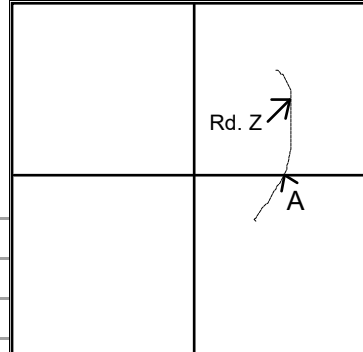
Marker RR Spike 3" below surface

34.23' N to duplex W/side guard rail end post

111.05' NE to SW corner porch foundation


85.83' ESE to NW corner house foundation

29.58' WSW to duplex N/side guard rail end post

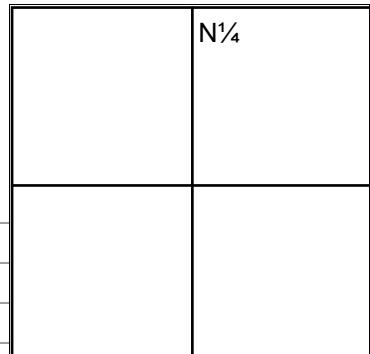


Flatrock Township

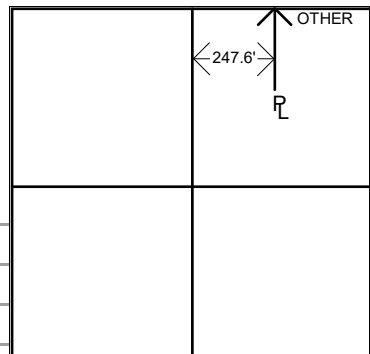
Section 4
Date Established 11/1/2007
Corner NW
Marker Small RR Spike
28.77' SW to 3/4" iron pin
20.07' S to 5/8" iron pin
25.91' SE to 5/8" iron pin (new)
13.87' S to center of iron pipe (P)



Section 4
Date Established 11/1/2007
Corner N1/4
Marker Small RR Spike
18.53' S to 3/4" iron pin (P)
25.28' SW to 3/4" iron pin (P)
22.83' NW to 5/8" iron pin (new)
21.37' NE to 5/8" iron pin (new)




Section 4
Date Established 11/7/2007
Corner OTHER
Marker Fd. Nail 0.89' north of noted RR Spike (1980 Ties)
Placed Small RR Spike on surface over noted RR Spike
38.12' SE to duplex SW/side cable marker
12.09' S to PK nail west end 24" CMP (P)
25.40' SE to PK nail east end 24" CMP
21.46' NW to 5/8" iron pin 6' north of north edge of pavement
56.80' NE to mag nail near root of large oak

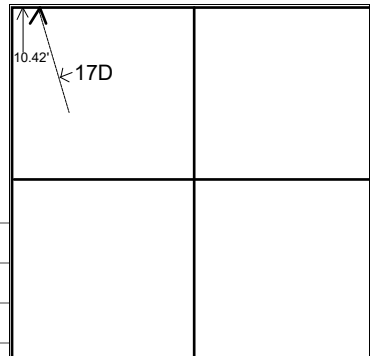


Flatrock Township

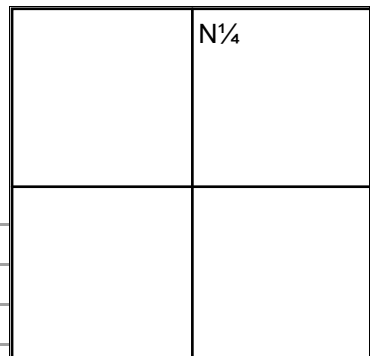
Section 5
Date Established 11/1/2007
Corner NW
Marker PK Nail 2" deep. Placed small RR Spike over
PK Nail. 10/30/2017
50.90' SE to PK nail SW/side power pole
49.74' NNW to duplex E/side telephone pedestal marker
39.98' S to PK nail in 24" N12 pipe
62.83' SSE to "+" in north bonnet bolt of fire hvdrant



Section 5
Date Established 11/1/2007
Corner OTHER
Marker Small RR Spike
41.98' SE to PK nail SW/side power pole
69.50' SSE to "+" in north bonnet of fire hvdrant
38.99' S to PK nail in 24" N12 pipe
42.08' NW to duplex E/side telephone pedestal marker



Section 5
Date Established 11/1/2007
Corner N¼
Marker RR Spike 3" deep
9.18' NW to 5/8" x 30" iron pin at north edge of pavement
8.73' NE to 5/8" x 30" iron pin at north edge of pavement
25.09' S to PK nail N/side power pole
33.25' SE to 5/8" iron pin at edge of stone drive



Flatrock Township

Section 5

Date Established 11/1/2007

Corner W¹/₄

Marker Mag Nail at south edge of pavement

27.41' SE to 5/8" iron pin on east ditch bank (new iron pin)

29.55' SW to 5/8" iron pin on south ditch bank

10.46' N to 5/8" iron pin at north edge of pavement (new iron pin)

37.23' ENE to 5/8" iron pin at north edge of pavement

W ¹ / ₄	

Flatrock Township

Section 6

Date Established 11/1/2007

Corner NW

Marker Small RR Spike

42.24' NW to PK nail E/side cable marker

50.82' NNE to duplex W/side power pole

32.10' SE to center USGS bench mark "B300 1963"

34.24' NE to GIS Monument ("Nap 31")

NW	

Section 6

Date Established 11/1/2007

Corner N¹/₄

Marker RR Spike

47.39' WNW to PK nail top west end 12" CMP (P)

23.61' NW to spike NE/side cable marker

13.00' SE to 5/8" x 30" iron pin at south edge of pavement

10.72' SW to 5/8" x 30" iron pin at south edge of pavement

	N ¹ / ₄

Section 6

Date Established 11/1/2007

Corner N¹/₄ NE

Marker RR Spike 2" deep

15.70' NW to 5/8" x 30" iron pin at north edge of pavement

18.56' NE to 5/8" x 30" iron pin at north edge of pavement

21.47' SE to 5/8" x 30" iron pin on top of bank (P)

19.48' SW to 5/8" x 30" iron pin on top of bank (P)

	N ¹ / ₄ NE

Flatrock Township

Section 6

Date Established 11/1/2007

Corner W¹/₄

Marker Small RR Spike

19.95' W to capped iron pin

61.65' ENE to duplex SE/side wood post

20.00' WSW to duplex SE/side power pole

40.13' SE to mag nail NW/side wood post

Section 6

Date Established 11/1/2007

Corner CENTER

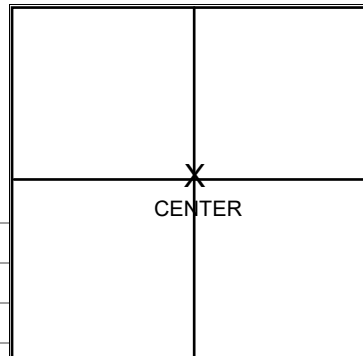
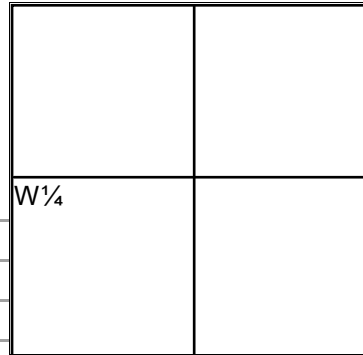
Marker Small RR Spike

21.64' S to duplex W/side power pole

14.08' SW to 5/8" iron pin at south edge of pavement

12.36' NW to 5/8" iron pin at north edge of pavement

14.80' N to duplex E/side wood post



Flatrock Township

Section 7

Date Established 11/1/2007

Corner NW

Marker RR Spike 4" below surface

35.61' NW to iron pin in concrete monument (P)

35.85' NE to center USGS bench mark "C-300" (P)

34.24' SW to iron pin in concrete monument (P)

50.40' SSW to PK nail W/side power pole

NW	

Section 7

Date Established 11/1/2007

Corner N¹/₄

Marker RR Spike

38.33' NW to duplex SW/side power pole

66.23' ESE to duplex NE/side telephone pole

17.84' SSE to "+" NW corner CB (P)

73.60' WSW to duplex NW/side telephone pole

	N ¹ / ₄

Section 7

Date Established 11/1/2007

Corner W¹/₄

Marker RR Spike

23.84' E to 5/8" iron pin

25.04' NW to 5/8" iron pin on west ditch bank (P)

64.65' N to E¹/₄ Post. Sec. 12. Richland Twp. Defiance. Co.

25.81' SE to 5/8" iron pin at east edge of pavement

W ¹ / ₄	

Flatrock Township

Section 8

Date Established 12/8/2009

Corner NW

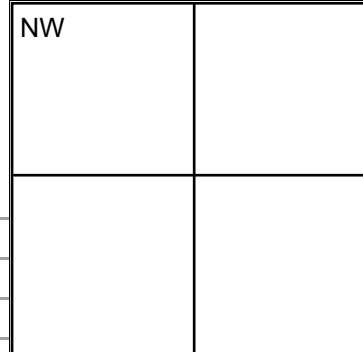
Marker RR Spike 1" deep

21.57' NNE to mag nail, north end 48" N12 plastic (P)

21.64' SSE to mag nail, south end 48" N12 plastic (P)

74.60' ESE to spike NE/side telephone pole

63.40' WSW to spike SE/side telephone pole



Section 8

Date Established 11/1/2007

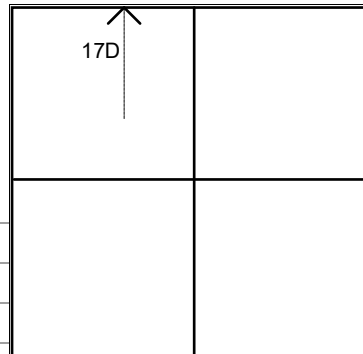
Corner OTHER

Marker Small RR Spike

30.03' ESE to duplex N/side power pole

29.30' SE to "+" west cap bolt of fire hydrant

83.65' SSW to "+" in east rim of sanitary sewer m.h. cover



Section 8

Date Established 10/30/2007

Corner N¼

Marker Mag Nail

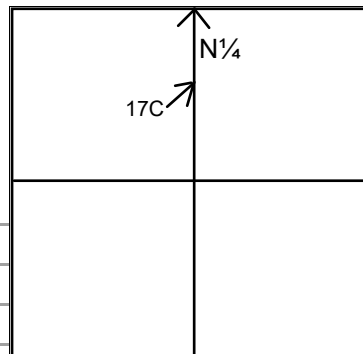
20.75' E to duplex S/side wood fence post

27.85' W to duplex S/side wood fence post

53.96' SW to "+" in face of concrete retaining wall, west end

25.58 WSW to "+" in west wall of CB (P)

59.15' S to duplex E/side power pole



Flatrock Township

Section 10

Date Established 10/30/2007

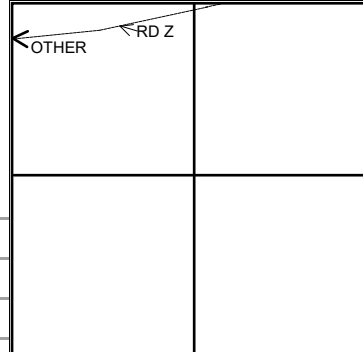
Corner OTHER

Marker Small RR Spike

35.36' SE to spike SW/side buried cable marker

30.73' NNW to duplex W/side power pole

37.65' SW to PK nail NE/side power pole



Section 10

Date Established 10/30/2007

Corner W¹/₄

Marker Small RR Spike

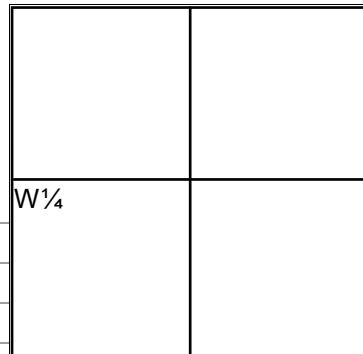
30.62' NW to 5/8" iron pin on west ditch bank (P)

28.59' NE to 5/8" iron pin on east ditch bank (P)

20.45' SE to 5/8" iron pin at east edge of pavement

21.22' SSW to 5/8" iron pin 2' west of edge of pavement

35.18' SSW to "+" south end concrete pipe (P)



Flatrock Township

Section 11

Date Established 10/30/2007

Corner NW

Marker Iron Pipe and Witness Post

14.75' N to mag nail west root of 15" dia. tree

48.90' W to PK nail S/side 15" tree

39.80' SW to PK nail SE/side 18" tree

NW	

Section 11

Date Established 10/30/2007

Corner N¹/₄

Marker Iron Pin (1/2")

19.85' NE to 5/8" x 30" iron pin at west edge of pavement (P)

34.67' E to 5/8" iron pin at edge of pavement

69.11' NE to duplex S/side of power pole

	N ¹ / ₄

Section 11

Date Established 10/30/2007

Corner W¹/₄ NW

Marker RR Spike 3" deep

25.00' E to "+" in concrete filled pipe (P)

75.74' NNW to duplex E/side power pole (P)

17.00' SE to "+" NE corner CB (P)

18.42' W to duplex S/side wood post

W ¹ / ₄ NW	

Flatrock Township

Section 12

Date Established 10/30/2007

Corner NW

Marker Small RR Spike

35.79' SE to duplex N/side power pole

34.15' SW to "+" NE corner CB (P)

43.04' NE to duplex NW/side wood post

NW	

Section 12

Date Established 10/30/2007

Corner N¹/₄

Marker RR Spike

15.67' NNW to "+" SW corner CB (P)

50.18' SE to duplex NE/side power pole (leaning north)

20.80' N to "+" E/side concrete corner post

20.80' SSW to "+" top center concrete headwall (P)

	N ¹ / ₄

Section 12

Date Established 10/30/2007

Corner NE

Marker RR Spike 2" below surface

37.46' S to PK nail W/side wood corner post

16.50' S to NW corner. Sec. 7. Monroe Twp.

27.45' SE to 5/8" iron pin at south edge of pavement

25.95' SW to 5/8" iron pin at south edge of pavement

75.38' E to duplex N/side power pole

	NE

Flatrock Township

Section 12

Date Established 10/27/2007

Corner W¹/₄

Marker Small RR Spike

55.55' SW to duplex E/side power pole

23.40' W to duplex E/side power pole

19.11' SE to 5/8" iron pin at edge of berm

W ¹ / ₄	

Flatrock Township

Section 13

Date Established 11/7/2007

Corner NW

Marker Small RR Spike

39.43' NW to duplex NE/side power pole (new)

61.61' WSW to "+" NE corner CB (P)

61.61' WNW to "+" top east end concrete headwall (P)

33.97' SE to 5/8" iron pin at edge of berm

NW	

Section 13

Date Established 11/7/2007

Corner N¼

Marker Small RR Spike

18.55' WSW to "+" top east end concrete headwall

32.56' WNW to "+" east end concrete headwall

21.44' S to nail/shiner N/side wood corner post

49.62' ENE to duplex W/side power pole

	N¼

Section 13

Date Established 11/7/2007

Corner NE

Marker Iron Pipe. 4' north of edge of pavement

50.55' NNW to SE corner brick house foundation

103.29' N to duplex E/side power pole (new)

82.32' E to "+" SW corner CB

65.59' SE to "+" SW corner CB (P)

36.34' S to duplex N/side power pole

15.81' S to Monroe Twp. Corner

	NE

Flatrock Township

Section 13

Date Established 11/7/2007

Corner W¹/₄

Marker Small RR Spike

49.22' SE to duplex W/side power pole

86.59' NNW to duplex E/side power pole

63.05' SW to "+" near face 2" gas pipe

20.68' NE to 5/8" iron pin at edge of berm

W ¹ / ₄	

Flatrock Township

Section 14

Date Established 11/7/2007

Corner NW

Marker Small RR Spike

- 24.65' NW to "+" south end concrete headwall (P)
- 43.97' NNW to "+" north end concrete headwall (P)
- 30.52' SE to "+" SE corner CB (P)
- 30.64' NE to duplex SW/side GR post at approx. mid radius

NW	

Section 14

Date Established 11/7/2007

Corner N¹/₄

Marker RR Spike

- 95.77' WNW to duplex S/side power pole
- 15.01' N to PK nail west end 10" CMP (P)
- 23.70' NE to PK nail east end 10" CMP (P)

	N ¹ / ₄

Section 14

Date Established 11/7/2007

Corner W¹/₄

Marker Small RR Spike

- 58.17' SSE to spike W/side power pole
- 21.59' ESE to "+" in witness stone
- 60.13' NNE to duplex W/side power pole
- 21.69' SW to duplex NE/side tree root
- 19.90' W to 1" square bar

W ¹ / ₄	

Flatrock Township

Section 15

Date Established 11/7/2007

Corner NW

Marker RR Spike

21.94' ESE to "+" top east end concrete headwall (P)

23.91' WSW to "+" top west end concrete headwall (P)

26.39' WNW to "+" top west end concrete headwall (P)

24.69' NNE to "+" top north end concrete headwall (P)

38.90' SW to duplex SE/side power pole

NW	

Section 15

Date Established 11/7/2007

Corner N¹/₄

Marker Small RR Spike

29.49' S to duplex E/side power pole (new)

19.06' NNW to PK nail west end 8" CMP (P)

24.37' NE to PK nail east end 8" CMP (P)

49.34' WSW to mag nail in 18" helical pipe

	N ¹ / ₄

Section 15

Date Established 11/7/2007

Corner W¹/₄

Marker Small RR Spike

18.30' SW to 5/8" iron pin 6' west of edge of pavement

16.99' NW to 5/8" iron pin 6' west of edge of pavement

12.45' SE to 5/8" iron pin 2' east of east edge of pavement

20.80' NE to "+" in south end concrete drive pipe

33.99' NNE to "+" in north end concrete drive pipe

W ¹ / ₄	

Flatrock Township

Section 16

Date Established 11/7/2007

Corner NW

Marker Small RR Spike

54.42' NE to duplex NW/side power pole

27.85' SW to duplex SE/side power pole

20.93' SW to "+" in NE corner CB

12.65' NW to 5/8" iron pin at edge of berm

NW	

Section 16

Date Established 11/7/2007

Corner N¹/₄

Marker Small RR Spike

15.98' SSE to PK nail top east end 10" CMP (P)

19.54' SW to PK nail top west end 10" CMP

18.10' NNW to iron pin (P)

18.65' NE to 5/8" iron pin at north edge of pavement

	N ¹ / ₄

Section 16

Date Established 11/7/2007

Corner W¹/₄

Marker RR Spike

26.37' WNW to duplex S/side power pole

19.80' E to 5/8" capped iron pin

17.40' W to PK nail in north end 15" N12 pipe

26.87' SW to PK nail in south end 15" N12 pipe

W ¹ / ₄	

Flatrock Township

Section 17

Date Established 11/7/2007

Corner NW

Marker RR Spike 3" deep

81.58' NNE to nail/shiner NW/side power pole

18.65' ENE to "+" SW side CB (P) (in concrete)

78.42' SSE to duplex E/side power pole

NW	

Section 17

Date Established 11/7/2007

Corner W¹/₄

Marker RR Spike 2" deep

21.85' ESE to PK nail W/side power pole

28.02' SSW to "+" east end concrete headwall

32.09' SW to "+" center concrete headwall

37.38' SW to "+" west end concrete headwall

55.80' WSW to PK nail NE/side power pole

W ¹ / ₄	

Flatrock Township

Section 18

Date Established 11/1/2007

Corner NW

Marker Small RR Spike

29.07' NW to 5/8" iron pin on west ditch bank (P)

23.64' NE to 5/8" iron pin 2' east of east edge of pavement

14.45' SE to 5/8" iron pin 2' east of east edge of pavement

131.91' N to Defiance Co. stone (Small RR Spike)

NW	

Flatrock Township

Section 19

Date Established 12/4/2007

Corner NW

Marker Iron Pipe

Found mag nails 18' east and southeast

54.29' SSE to "+" center west wall of CB (P)

122.70' S to RR spike (Defiance Co. corner)

45.41' NE to duplex S/side power pole

NW	

Section 19

Date Established 12/4/2007

Corner N¹/₄

Marker Small RR Spike

20.98' N to duplex E/side wood post

34.81' SE to 5/8" iron pin on south ditch bank

17.49' NE to 5/8" iron pin 3' north of edge of pavement

8.36' SW to 5/8" iron pin at edge of berm

	N ¹ / ₄

Section 19

Date Established 12/4/2007

Corner W¹/₄

Marker Iron Pin

30.60' NW to 5/8" iron pin on west ditch bank

33.30' SW to 5/8" iron pin on west ditch bank

37.96' E to mag nail N/side 18" walnut tree

W ¹ / ₄	

Flatrock Township

Section 20

Date Established 12/4/2007

Corner NW

Marker RR Spike

57.89' SSW to spike SE/side power pole

32.89' SW to "+" south end RCP (P)

47.67' NW to "+" north end RCP (P)

39.14' NW to duplex SE/side power pole

68.50' NNE to duplex W/side power pole

NW	

Section 20

Date Established 12/4/2007

Corner N¹/₄

Marker Small RR Spike

46.37' WSW to "+" top east end conc. block drainage structure

16.82' NW to 5/8" iron pin 2' north of edge of pavement

20.00' N to 5/8" iron pin

17.11' NE to 5/8" iron pin 2' north of edge of pavement

47.96' WNW to duplex S/side power pole

	N ¹ / ₄

Section 20

Date Established 12/4/2007

Corner W¹/₄

Marker RR Spike

71.51' NNW to spike NE/side power pole

18.52' NE to 5/8" iron pin at east edge of pavement

24.69' SE to 5/8" iron pin at east edge of berm

19.44' W to PK nail east end 12" CMP

W ¹ / ₄	

Flatrock Township

Section 21

Date Established 12/4/2007

Corner NW

Marker RR Spike

34.81' NW to duplex NE/side power pole

70.27' NE to SW corner brick veneer

43.17' SW to PK nail in south end 24" N12 pipe

NW	

Section 21

Date Established 12/4/2007

Corner N¹/₄

Marker Small RR Spike

38.55' NE to iron pin (P)

24.25' S to PK nail north end 12" CMP (P)

24.20' N to duplex W/side wood corner post

	N ¹ / ₄

Section 21

Date Established 12/4/2007

Corner W¹/₄

Marker Small RR Spike

31.73' NW to duplex SW/side power pole

26.51' NE to 5/8" iron pin at edge of berm

23.35' W to duplex E/side 18" tree

W ¹ / ₄	

Flatrock Township

Section 22

Date Established 12/4/2007

Corner NW

Marker Small RR Spike

32.56' NW to "+" east end concrete headwall (P)

30.00' NE to "+" east end concrete headwall (P)

33.68' NW to spike SW/side power pole

21.26' SE to 5/8" iron pin at edge of berm

92.19' SW to "+" NE corner concrete slab

NW	

Section 22

Date Established 12/4/2007

Corner N¹/₄

Marker Small RR Spike

29.23' NW to "+" in concrete headwall (P)

20.15' NE to "+" in concrete headwall (P)

19.54' SE to "+" in concrete headwall (P)

28.90' SW to "+" in concrete headwall (P)

	N ¹ / ₄

Section 22

Date Established 12/4/2007

Corner N¹/₄ NE

Marker RR Spike 3" below surface

29.94' SE to 5/8" iron pin on south ditch bank (P)

21.81' NNW to 5/8" iron pin (P)

46.91' SW to 5/8" iron pin on ditch bank (P)

21.63' N to duplex S/side of power pole

	N ¹ / ₄ NE

Flatrock Township

Section 23

Date Established 12/4/2007

Corner NW

Marker RR Spike

- 72.02' SSE to spike NW/side power pole
- 48.14' WNW to duplex SW/side power pole
- 53.30' NNE to spike NW/side power pole
- 43.61' NE to duplex NW/side buried cable marker
- 58.07' ESE to spike NW/side power pole

NW	

Section 23

Date Established 12/4/2007

Corner N¹/₄

Marker RR Spike

- 23.10' NW to duplex NE/side buried cable marker
- 24.57' NE to iron pin at edge of field
- 14.13' S to "+" in NW corner CB
- 19.91' S to 5/8" capped iron pin

	N ¹ / ₄

Section 23

Date Established 12/4/2007

Corner W¹/₄

Marker Small RR Spike

- 22.70' NE to 5/8" iron pin at east edge of pavement
- 21.65' SE to 5/8" iron pin at east edge of pavement
- 20.83' E to duplex S/side power pole

W ¹ / ₄	

Flatrock Township

Section 24

Date Established 12/4/2007

Corner NW

Marker Small RR Spike

33.95' NE to spike SE/side power pole

99.20' SW to NE corner stone face of frame house

38.39' SE to 5/8" iron pin in shoulder

NW	

Section 24

Date Established 12/4/2007

Corner N¹/₄

Marker RR Spike

22.83' N to near face steel corner post

58.52' NE to nail/shiner SW/side power pole

30.56' SW to duplex E/side 30" oak

28.01' SE to 5/8" iron pin on south ditch bank

	N ¹ / ₄

Section 24

Date Established 12/4/2007

Corner NE

Marker Small RR Spike

23.70' N to duplex W/side power pole

71.12' SW to NE cor. conc. foundation "James Dietrich" grave stone

5.18' S to Monroe Twp. Corner

28.82' SE to NW cor. conc. foundation "Cassie Bilow" grave stone

	NE

Flatrock Township

Section 24

Date Established 12/4/2007

Corner W¹/₄

Marker RR Spike

62.58' NNW to spike NE/side power pole

34.97' SW to iron pin on west ditch bank (P)

24.01' NE to iron pin at edge of berm

W ¹ / ₄	

Flatrock Township

Section 25

Date Established 12/7/2007

Corner NW

Marker PK Nail

- 64.97' NNW to duplex SW/side power pole
- 38.86' NE to PK nail east end 12" CMP (P)
- 45.05' SE to PK nail east end 12" CMP (P)
- 50.09' SE to nail/shiner NW/side telephone pole
- 50.69' SW to duplex NE/side power pole
- 32.86' SW to "+" SW corner CB (P)
- 51.01' NE to duplex SW/side power pole

NW	

Section 25

Date Established 12/7/2007

Corner N¼

Marker Nail/Shiner

- 37.73' NE to nail/shiner SW/side power pole
- 25.57' SW to PK nail west end 8" N12 pipe
- 31.37' SE to PK nail in east end 8" N12 pipe

	N¼

Section 25

Date Established 12/7/2007

Corner NE

Marker Nail/Shiner

- 53.35' NW to "+" top south end concrete headwall
- 44.23' N to nail/shiner S/side power pole
- 29.11' NNE to "+" in SW corner CB
- 58.56' SW to "+" in center south wall CB
- 32.40' SE to "+" in center NE wing wall
- 6.80' S to Monroe Twp. corner

	NE

Flatrock Township

Section 25

Date Established 12/7/2007

Corner W¹/₄

Marker RR Spike 3" deep

30.25' NW to duplex NE/side power pole (pole leans east)

44.79' SW to 5/8" iron pin on west ditch bank (P)

69.39' SSE to "+" NE corner concrete CB

W ¹ / ₄	

Flatrock Township

Section 26

Date Established 12/7/2007

Corner NW

Marker PK Nail

58.41' SE to nail/shiner NW/side power pole

59.61' NE to nail/shiner S/side power pole

95.45' ENE to duplex S/side buried cable marker

24.85' SW to "+" west end 36" RCP (P)

31.63' SE to "+" east end 36" RCP (P)

NW	

Section 26

Date Established 12/7/2007

Corner N¹/₄

Marker Nail/Shiner

42.84' S to nail/shiner N/side oak tree

21.84' S to "+" west end concrete pipe (P)

36.75' SE to "+" east end CIP (P)

92.15' SE to duplex N/side power pole

	N ¹ / ₄

Section 26

Date Established 12/7/2007

Corner W¹/₄

Marker Small RR Spike

20.16' E to SW corner concrete anchor post

88.90' SSE to duplex W/side buried cable marker

106.93' SSE to "+" northeast end RCP (P)

34.48' NW to duplex SW/side power pole

W ¹ / ₄	

Flatrock Township

Section 27

Date Established 12/7/2007

Corner NW

Marker Nail/Shiner

38.78' NW to nail/shiner SE/side power pole

40.21' SW to duplex SE/side power pole

34.43' SE to "+" in SW corner CB top

53.73' WNW to "+" SE corner CB

NW	

Section 27

Date Established 12/7/2007

Corner N¹/₄

Marker PK Nail

43.78' N to duplex S/side 12" arborvitae

24.56' NE to 5/8" iron pin at edge of pavement

23.75' NW to 5/8" iron pin at edge of pavement

	N ¹ / ₄

Section 27

Date Established 12/7/2007

Corner W¹/₄

Marker Small RR Spike

52.70' SE to duplex SW/side power pole

17.61' ENE to "+" north end concrete headwall

14.51' W to "+" west end CMP (P)

30.29' NNE to 5/8" iron pin 2' east of east edge of pavement

W ¹ / ₄	

Flatrock Township

Section 28

Date Established 12/7/2007

Corner NW

Marker Nail/Shiner

36.62' NW to nail/shiner SE/side power pole

45.75' SW to "+" west end 36" RCP (P)

52.16' SE to "+" east end 36" RCP (P)

NW	

Section 28

Date Established 12/7/2007

Corner N¹/₄

Marker Nail/Shiner

129.85' ENE to nail/shiner SW/side power pole

142.41' WNW to duplex SE/side power pole

30.47' NW to PK nail west end 12" CMP (P)

25.85' NNW to PK nail east end 12" CMP (P)

17.29' SW to 5/8" iron pin at edge of pavement

	N ¹ / ₄

Section 28

Date Established 12/7/2007

Corner W¹/₄

Marker Small RR Spike

39.25' NW to spike SW/side power pole

40.16' SW to 5/8" iron pin on west ditch bank (P)

20.43' NE to 5/8" iron pin 4' east of east edge of pavement

26.35' SE to 5/8" iron pin 5' east of east edge of pavement

W ¹ / ₄	

Flatrock Township

Section 29

Date Established 8/29/2016

Corner NW

Marker Small RR spike

58.00' NW to chiseled "+" in north end 78" Helical pipe

54.67' SW to chiseled "+" in south end 78" Helical pipe

58.01' NW to nail/shiner SE side power pole (14" above ground)

45.88' NNW to "+" in US Coast & Geodetic Marker (D-300-1963)

NW	

Section 29

Date Established 12/7/2007

Corner N¹/₄

Marker Nail/Shiner

28.71' N to nail/shiner S/side corner post

28.62' N to nail/shiner S/side power pole

41.42' NE to PK nail west end CMP (P)

61.49' NE to PK nail east end CMP

	N ¹ / ₄

Section 29

Date Established 12/7/2007

Corner W¹/₄

Marker RR Spike 1" deep

21.33' E to SW corner angle iron anchor post

30.77' WSW to duplex N/side power pole

23.80' NW to "+" NE wing culvert

17.91' WNW to SE corner parapet wall

W ¹ / ₄	

Flatrock Township

Section 30

Date Established 12/7/2007

Corner NW

Marker Small RR Spike

37.26' SE to "+" center west wall CB (P)

38.32' SE to duplex N/side power pole

21.40' NW to "+" end of west wingwall

33.55' NNW to "+" end of east wingwall

36.15' ESE to center GIS Monument "Flat 30"

NW	

Section 30

Date Established 12/7/2007

Corner N¹/₄

Marker PK Nail

22.10' SW to "+" west end concrete headwall

24.97' SSW to "+" south end concrete headwall

22.93' NNE to "+" south end concrete headwall (P)

24.66' NW to "+" west end concrete headwall (P)

	N ¹ / ₄

Section 30

Date Established 12/7/2007

Corner W¹/₄

Marker Replaced PK Nail with RR Spike (9/21/17) (S.K.. C)

75.92' NNE to duplex W/side power pole

34.54' NE to "+" north end 12" concrete pipe (P)

35.55' SE to "+" south end 12" concrete pipe (P)

78.12' NW to duplex W/side power pole

30.08' E to 5/8" property pin

W ¹ / ₄	

Flatrock Township

Section 31

Date Established 12/14/2007

Corner NW

Marker PK Nail

58.28' SW to "+" N/side concrete post (P)

62.51' NW to SE corner concrete block foundation

38.96' SSW to NE anchor bolt of railroad signal tower (P)

27.90' WSW to duplex SE/side power pole

53.55' NE to "+" SW corner concrete slab

NW	

Section 31

Date Established 12/14/2007

Corner N¹/₄

Marker RR Spike

20.88' N to near face angle iron post

75.47' SSW to NE corner concrete porch (under wood deck)

49.73' NE to duplex SW/side tree

20.35' S to "+" in concrete over tile (P) (1989 tie)

	N ¹ / ₄

Section 31

Date Established 12/14/2007

Corner W¹/₄

Marker Small RR Spike

39.69' N to iron pin at E ¹/₄ Post. Sec. 36. Richland Twp.. Def. Co.

50.30' ENE to duplex NW/side power pole

41.48' SE to duplex NE/side power pole

72.80' NW to duplex S/side power pole

68.54' NNW to "+" north end CMP (P)

40.64' NW to "+" in concrete wing (P)

64.94' SSE to duplex SW/side power pole

T.R. G1	
W ¹ / ₄	

Flatrock Township

Section 31

Date Established 12/14/2007

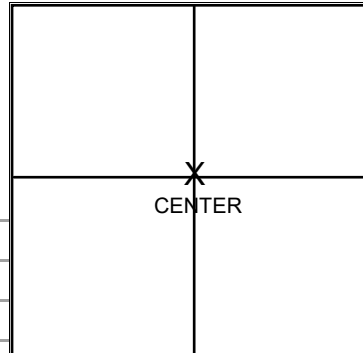
Corner CENTER

Marker Iron Pin 12" deep

19.48' NE to 5/8" iron pin at north edge of pavement

35.45' NW to duplex S/side power pole

25.98' SE to 5/8" iron pin on S/side ditch bank



Section 31

Date Established 12/14/2007

Corner SW

Marker RR Spike

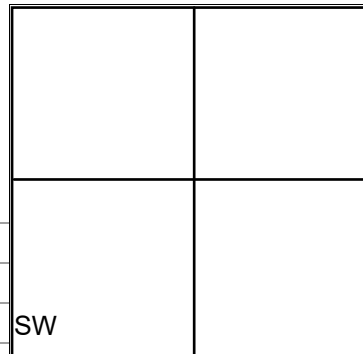
45.22' SW to "+" in concrete wingwall

36.35' SE to "+" in concrete wingwall

91.42' NNE to duplex W/side power pole

49.65' NW to duplex S/side power pole

41.47' NW to "+" SE corner CB (P)



Section 31

Date Established 12/14/2007

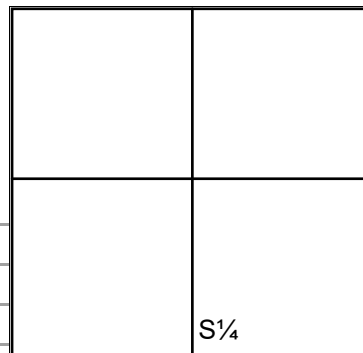
Corner S¹/₄

Marker Small RR Spike

176.97' E to N¹/₄ Post. Sec. 6. Pleasant Twp.

18.61' NW to 5/8" iron pin along north edge of pavement

19.00' NE to 5/8" iron pin along north edge of pavement



Flatrock Township

Section 32

Date Established 12/14/2007

Corner NW

Marker RR Spike

25.11' NW to SE corner concrete bridge curb

37.36' NE to center USGS BM "E300 1963"

18.77' SW to NE corner bridge curb

27.33' SE to 3/4" iron pin at edge of berm

NW	

Section 32

Date Established 12/14/2007

Corner N¹/₄

Marker Small RR Spike

42.67' SE to PK nail east end N12 pipe (P)

24.17' S to PK nail north end corrugated pipe (P)

24.56' N to PK nail north end N12 pipe (P)

	N ¹ / ₄

Section 32

Date Established 12/14/2007

Corner N¹/₄ NE

Marker Small RR Spike

20.03' SW to 5/8" iron pin at south edge of pavement

12.07' WNW to 5/8" iron pin at north edge of pavement

14.65' ENE to 5/8" iron pin at north edge of pavement

	N ¹ / ₄ NE

Flatrock Township

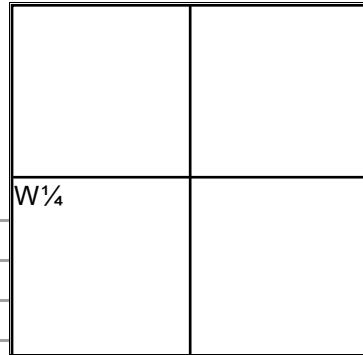
Section 32

Date Established 12/14/2007

Corner W¹/₄

Marker RR Spike

- 42.92' SE to duplex N/side power pole
- 39.84' NW to "+" north end RCP (P)
- 27.07' WSW to "+" in concrete headwall
- 64.97' WNW to duplex S/side power pole
- 28.72' NE to duplex NW/side buried cable marker
- 66.95' NNE to duplex S/side power pole



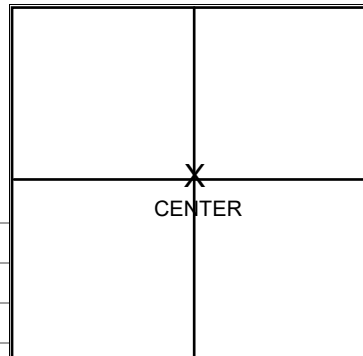
Section 32

Date Established 12/14/2007

Corner CENTER

Marker Small RR Spike

- 20.09' S to iron pipe (P)
- 106.99' WSW to duplex N/side power pole
- 10.14' NE to 5/8" iron pin 3' north of edge of pavement
- 9.90' NW to 5/8" iron pin 3' north of edge of pavement



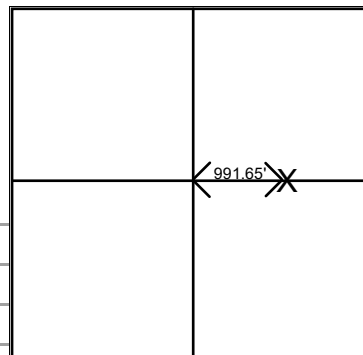
Section 32

Date Established 12/19/2007

Corner OTHER

Marker Iron Pin

- 44.85' NE to duplex S/side power pole
- 26.31' SE to duplex SW/side power pole
- 55.18' SW to NE corner porch foundation



Flatrock Township

Section 32

Date Established 12/19/2007

Corner SW

Marker Small RR Spike

44.17' ESE to "+" in concrete anchor for GR

27.76' WSW to "+" in SE abutment

40.59' NW to "+" in NE abutment

33.38' NNW to "+" in concrete anchor GR post

118.09' E to Pleasant Twp. corner

Section 32

Date Established 12/14/2007

Corner S¹/₄

Marker PK Nail

96.45' E to Pleasant Twp. stone

32.95' NNW to duplex W/side power pole

70.73' NW to southeast corner concrete block foundation

45.93' S to duplex E/side power pole

84.31' SE to mag nail in west end N12 pipe

SW

S¹/₄

Flatrock Township

Section 33

Date Established 12/14/2007

Corner NW

Marker Small RR Spike

34.84' NW to duplex SW/side power pole

32.79' SSW to "+" south end 54" concrete pipe (P)

45.79' NNW to "+" in north end 54" RCP

34.14' SW to "+" in west end 54" RCP

NW	

Section 33

Date Established 12/14/2007

Corner N¹/₄

Marker Small RR Spike

20.80' S to "+" west face concrete corner post

19.83' N to duplex E/side power pole

24.70' SE to "+" in NW corner 22B CB

37.66' SW to "+" in NE corner CB

	N ¹ / ₄

Section 33

Date Established 12/14/2007

Corner W¹/₄

Marker Small RR Spike

54.92' ENE to PK nail S/side electric meter post

87.39' SE to PK nail N/side brace pole (5' above ground)

85.22' S to PK nail N/side power pole (5' above ground)

22.50' N to center SE bolt stud

51.27' SE to center NW bolt stud

50.92' NE to "+" south face concrete post

W ¹ / ₄	

Flatrock Township

Section 33

Date Established 12/14/2007

Corner W¹/₄ SW

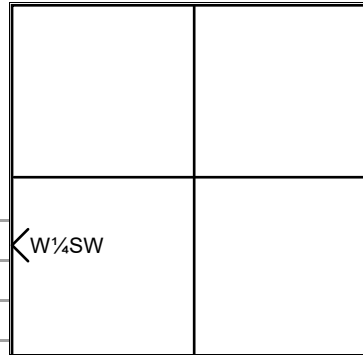
Marker Iron Pin 8" deep

35.13' SW to 5/8" iron pin on west ditch bank

29.20' NW to duplex NE/side power pole

40.59' SE to "+" SW corner CB (P)

40.04' NE to duplex W/side 8" pine tree



Section 33

Date Established 12/14/2007

Corner SW

Marker Mag Nail

46.15' SE to "+" NW corner CB (P)

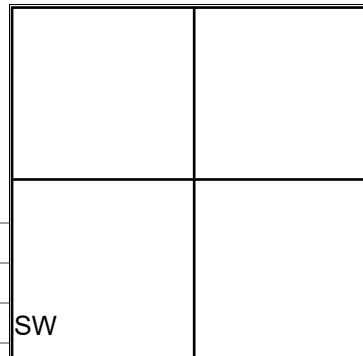
42.17' SW to duplex SE/side power pole

40.00' SSW to nail/shiner N/side buried cable marker

28.05' NNW to "+" in NE corner concrete box culvert

25.26' S to center USGS bench mark (P)

85.15' E to Pleasant Twp. stone



Section 33

Date Established 12/14/2007

Corner S¹/₄

Marker Nail/Shiner

79.17' E to Pleasant Twp. stone

80.92' WSW to nail/shiner NE/side power pole

25.46' NW to 5/8" iron pin at north edge of pavement

20.69' NE to 5/8" iron pin at north edge of pavement



Flatrock Township

Section 34

Date Established 12/14/2007

Corner NW

Marker Small RR Spike

34.06' NE to duplex SE/side power pole

31.02' SW to NE corner concrete post

31.21' SW to PK nail SE/side underground cable marker post

32.80' NE to duplex W/side buried cable marker

23.53' SE to "+" east end 36" RCP (P)

24.42' SW to "+" west end 36" RCP (P)

NW	

Section 34

Date Established 12/14/2007

Corner N¹/₄

Marker RR Spike

30.99' SW to duplex SE/side underground cable marker (leaning)

37.89' N to duplex W/side power pole

35.71' SW to "+" in center north wall CB

21.42' NNE to duplex S/side 42" oak tree

65.93' ENE to duplex S/side 40" oak tree

	N ¹ / ₄

Section 34

Date Established 12/14/2007

Corner W¹/₄

Marker Iron Pin

32.73' E to "+" SW corner CB

44.62' NW to 5/8" iron pin on west ditch bank

15.61' WNW to rivet NE end CMP (P)

W ¹ / ₄	

Flatrock Township

Section 35

Date Established 12/14/2007

Corner SW

Marker Nail/Shiner

- 38.53' NNW to "+" north end 52" x 76" RCP (P)
- 65.46' SW to duplex N/side power pole (5' above ground)
- 39.46' NW to 16d spike NE/side telephone pole
- 31.35' SSW to "+" south end 52" x 76" RCP (P)
- 65.03' NNW to nail/shiner S/side power pole
- 46.43' E to Pleasant Twp. corner

SW	

Section 35

Date Established 12/14/2007

Corner S¹/₄

Marker Nail/Shiner

- 65.48' E to N¹/₄ Post, Sec. 2, Pleasant Twp.
- 29.14' N to near face iron fence post
- 75.15' ESE to nail/shiner NW/side power pole
- 75.29' ESE to duplex N/side power pole
- 23.71' SE to mag nail east end N12 pipe (P)
- 31.25' SW to mag nail west end N12 pipe (P)
- 71.70' ESE to iron pin in concrete

	S ¹ / ₄

Flatrock Township

Section 36

Date Established 12/19/2007

Corner NW

Marker RR Spike

46.47' ENE to duplex N/side power pole

67.75' SSE to duplex NE/side telephone pole

19.29' SW to "+" south end cast iron pipe (P) (1980 tie)

30.38' NW to duplex SW/side power pole

NW	

Section 36

Date Established 12/19/2007

Corner N¹/₄

Marker Small RR Spike

63.94' WNW to PK nail SW/side power pole

13.39' NNE to 5/8" iron pin 2' north of north edge of pavement

11.42' SW to 5/8" iron pin 1¹/₂' south of south edge of pavement

	N ¹ / ₄

Section 36

Date Established 12/19/2007

Corner NE

Marker Small RR Spike

16.76' NE to "+" north end concrete pipe (P)

43.60' SE to "+" south end concrete pipe (P)

33.85' SW to PK in west end 12" N12 pipe

	NE

Flatrock Township

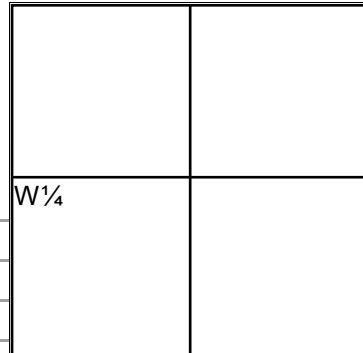
Section 36

Date Established 12/14/2007

Corner W¹/₄

Marker Found Iron pipe 8" deep

Set Small RR Spike on surface
22.91' W to near face railroad rail
38.07' NE to nail/shiner SW/side power pole
27.87' SW to nail/shiner E/side power pole
27.11' WSW to "+" north wing drainage structure



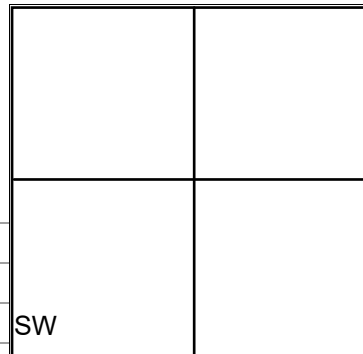
Section 36

Date Established 12/14/2007

Corner SW

Marker Nail/Shiner

60.33' NNW to duplex S/side power pole
62.82' SSW to NE corner porch foundation
35.24' NW to "+" S/side manhole rim
45.65' SE to "+" SE/side manhole rim
43.14' NE to duplex S/side power pole
64.69' SE to duplex N/side power pole
45.17' SSE to "+" north flange bolt of fire hydrant



Section 36

Date Established 12/14/2007

Corner S¹/₄

Marker Small RR Spike

16.40' E to Pleasant Twp. corner
29.85' NNW to nail/shiner SE/side power pole
76.17' N to nail/shiner S/side power pole
55.07' NE to 5/8" iron pin at mid. radius of edge of pavement

