

Ridgeville

Section 13
Date 10/12/2005
Corner NW
RR Spike w/Chiseled "+"

35.57' S.E. to duplex NE/side of power pole
34.63' S.W. to "+" south end of 21" RCP (P)
47.77' S.W. to duplex NW/side of telephone pole
36.59' N.W. to sawed "+" east wall of catch basin

NW	

Section 13
Date 9/7/2018
Corner N¼
RR Spike w/center punch

Mag Nails 2' north and 2' west
94.00' W.N.W. to sawed "+" south end of east concrete wall
30.36' N. to duplex E/side of power pole
63.26' N.W. to "+" NE/side of well casing

	N¼

Section 13
Date 10/12/2005
Corner NE
RR Spike

39.81' N.W. to "+" north wall of catch basin
62.71' N.E. to PK nail NW/side of power pole
83.92' E.N.E. to NW corner of porch foundation (No field check)
52.68' S.W. to PK nail E/side of power pole
131.40' S. to NW corner, Sec. 18, Freedom Twp.

	NE

Ridgeville

Section 13

Date 10/12/2005

Corner W¹/₄

Small RR Spike

21.59' W. to nail/shiner N/side wood anchor post

70.88' N.N.E. to "+" SW corner conc. catch basin (P)

49.43' S.E. to nail/shiner SW/side power pole

W ¹ / ₄	

Section 13

Date 10/12/2005

Corner E¹/₄

Iron pin 2' west of west edge of pavement Road 19.

Set new PK's 6' NE & SE

40.06' E.S.E. to duplex W/side of power pole

146.91' S.S.E. to duplex SW/side of power pole (No field check)

33.55' S.W. to "+" south end conc. headwall (P)

29.25' W.S.W. to "+" north end conc. headwall (P)

136.70' S. to W¹/₄ Post, Sec. 18, Freedom Twp.(No field check)

140.51' N.N.E. to duplex W/side of power pole (No field check)

	E ¹ / ₄

Ridgeville

Section 14
Date 10/12/2005
Corner NW

RR Spike

36.34' N.W. to duplex SW/side of telephone pole

48.76' N.E. to "+" north end 54" RCP (P)

38.10' S.E. to duplex NE/side of power pole

41.06' S.E. to "+" south end 54" RCP (P)

NW	

Section 14
Date 10/12/2005
Corner N¼

RR Spike

29.18' N.E. to duplex NW/side buried cable marker

32.03' S.W. to duplex SE/side of power pole

	N¼

Section 14
Date 10/12/2005
Corner W¼

Small RR Spike

18.44' W. to nail/shiner N/side of power pole

29.89' E. to iron pin (P) (Buried)

42.08' E. to nail/shiner N/side of power pole

62.06' S. to PK nail W/side 12" hickory

W¼	

Ridgeville

Section 15
Date 10/12/2005
Corner NW

RR Spike

34.18' N.E. to duplex SE/side of brace pole

32.96' S.E. to spike SW/side of power pole

28.26' N.N.E. to "+" north end RCP (P)

52.63' S.S.E. to center of 15" dia. plastic grate

NW	

Section 15
Date 10/12/2005
Corner N¼

RR Spike

43.70' S.W. to sawed "+" west end 12" helical pipe (P)

44.36' N.N.W. to spike W/side 30" oak (No field check)

36.45' N.E. to PK nail W/side telephone pole

33.49' S.E. to spike E/side power pole

29.00' S.E. to sawed "+" SE corner catch basin (P)

	N¼

Section 15
Date 10/12/2005
Corner W¼

RR Spike


25.53' S.W. to duplex NW/side power pole

20.13' E. to sawed "+" W/side of bent 2" iron post

W¼	

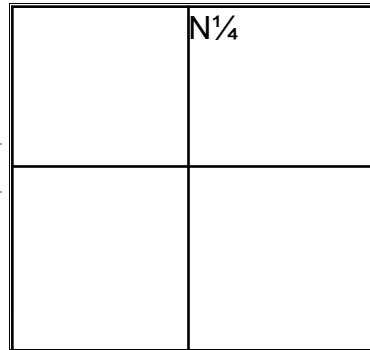
Ridgeville

Section 16
Date 10/12/2005
Corner NW
See State Ties for SR 66

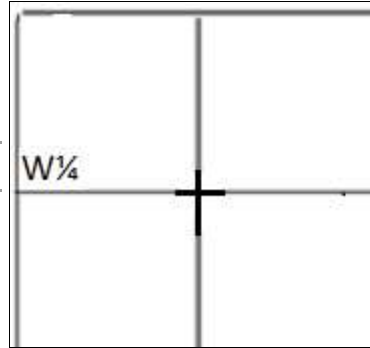


Section 16
Date 10/12/2005
Corner N¼
RR Spike

21.37' S. to "+" top of 30" RCP (P)
28.55' S.S.W. to spike N/side of power pole
33.02' S.E. to sawed "+" north end 12" RCP (P)
44.21' W.N.W. to sawed "+" SE corner conc. drive



Section 16
Date 3/1/2021
Corner W¼
Mag Nail
See State Ties for SR 66



Ridgeville

Section 17

Date 10/12/2005

Corner NW

Found Monument Box. See Fulton Co. Engineer

NW	

Section 17

Date 5/23/2014

Corner N¼

Small RR Spike

118.45' W.N.W. to duplex S/side of power pole

89.79' E.N.E. to duplex S/side of power pole

11.66' S. to iron pin 3' south of edge of pavement

	N¼

Section 17

Date 10/12/2005

Corner W¼

RR Spike

60.00' S.E. to PK nail W/side of power pole

32.10' N.W. to sawed "+" SW corner of catch basin (P)

25.91' N.E. to PK nail in driveway approach

W¼	

Ridgeville

Section 18
Date 10/12/2005
Corner NW

Nail/Shiner in Bridge Deck

25.58' N.W. to "+" northwest bridge wing (P)

25.80' N.E. to "+" northeast bridge wing (P)

44.77' S.E. to "+" southeast bridge wing (P)

44.88' S.W. to "+" southwest bridge wing (P)

NW	

Section 18
Date 10/12/2005
Corner N¼

Small RR Spike

24.25' N.W. to "+" southeast corner catch basin (P)

24.59' N.W. to nail/shiner E/side power pole

25.80' S.W. to "+" southeast corner of new catch basin (P)

	N¼

Section 18
Date 10/12/2005
Corner W¼

RR Spike

20.96' W. to duplex S/side power pole (P)

24.88' E.S.E. to duplex N/side power pole (P)

91.70' S.S.W. to nail/shiner E/side power pole

19.43' N.E. to "+" in north end helical pipe (P)

W¼	

Ridgeville

Section 19

Date 10/12/2005

Corner NW

RR Spike. Set new PK's 6' N & W

89.17' N.N.W. to "+" west end RCP (P)

84.50' N.N.E. to "+" east end RCP (P)

72.57' S.S.E. to PK nail W/side power pole

NW	

Section 19

Date 10/12/2005

Corner N¼

Small RR Spike

29.26' N.E. to duplex southeast corner wood post

40.43' W.S.W. to PK nail NE/side power pole

	N¼

Section 19

Date 10/12/2005

Corner W¼

Small RR Spike

26.20' N.E. to duplex W/side RR tie brace post

22.04' N.E. to duplex W/side RR tie gate post

20.85' W. to duplex S/side wood anchor post

43.03' N.W. to duplex E /side wood anchor post

44.30' E. to duplex S/side wood anchor post

W¼	

Ridgeville

Section 19

Date 10/12/2005

Corner S¹/₄ SW

Iron pins W.N.W. & W.S.W. bent.

Did not find iron pin recorded as being over stone

Catch Basins have been replaced.

S ¹ / ₄ SW	

Ridgeville

Section 20
Date 10/12/2005
Corner NW

RR Spike

66.04' W.S.W. to sawed "+" west end RCP (P)

65.44' N.N.W. to sawed "+" southwest corner catch basin (P)

64.85' N.N.E. to sawed "+" southeast corner catch basin (P)

64.71' E.S.E. to sawed "+" east end RCP (P)

NW	

Section 20
Date 10/12/2005
Corner N¼

Small RR Spike

67.23' S.E. to northeast corner block porch foundation

63.22' S.S.E. to northwest corner block house foundation

17.24' S.S.W. to "+" east end helical pipe (P)

63.62' E.S.E. to PK nail W/side power pole

	N¼

Section 20
Date 10/12/2005
Corner W¼

RR Spike

70.66' S.S.E. to "+" in bridge wing

99.55' S.S.W. to "+" in bridge wing

W¼	

Ridgeville

Section 21
Date 10/13/2005
Corner NW
Nail/Shiner on Surface

NW	

Section 21
Date 10/13/2005
Corner N¼
Small RR Spike

43.70' N.W. to duplex SW/side power pole
92.59' W.S.W. to nail/shiner N/side power pole
69.64' W.N.W. to "+" east end helical pipe

	N¼

Section 21
Date 10/13/2005
Corner W¼
Nail/Shiner on Surface

W¼	

Ridgeville

Section 22
Date 10/13/2005
Corner NW

Small RR Spike

31.57' N.W. to southeast corner metal anchor post

28.41' N.E. to "+" SW/side round anchor post

100.45' E.S.E. to duplex N/side power pole

109.14' W.S.W. to duplex N/side power pole

NW	

Section 22
Date 10/13/2005
Corner N¼

Small RR Spike

120.31' E.S.E. to duplex N/side power pole

82.29' W.S.W. to duplex N/side power pole

18.96' N.N.W. to iron pin

	N¼

Section 22
Date 10/13/2005
Corner W¼

RR Spike - 6.5' east of west edge 16' pavement

17.12' W. to near face iron anchor post

33.99' N.E. to rivet north end 12" CMP (P)

21.17' E.N.E. to PK nail south end 12" CMP (P)

W¼	

Ridgeville

Section 22

Date 10/13/2005

Corner W $\frac{1}{4}$ SW

Small RR Spike

56.53' N.N.E. to "+" north end 48" RCP (P)

93.93' N.E. to southwest corner house foundation

29.75' S.E. to "+" southeast corner catch basin (P)

38.35' S.E. to duplex SW/side power pole

<W $\frac{1}{4}$ SW	

Section 22

Date 10/13/2005

Corner W $\frac{1}{4}$ SE

Small RR Spike

23.78' S. to duplex E/side power pole

19.16' N.W. to iron pin 6' north of north edge 18' pavement

19.00' N.E. to iron pin 6' north of north edge 18' pavement

	<W $\frac{1}{4}$ SE

Ridgeville

Section 23

Date 10/13/2005

Corner NW

Small RR Spike

26.15' N.W. to duplex NE/side power pole

29.40' N.E. to 5/8" iron pin (P)

28.99' N.W. to sawed "+" in southerly corner catch basin (P)

NW	

Section 23

Date 10/13/2005

Corner N¼

Iron Pin

31.75' N.W. to ¾" iron pin

25.78' S. to near face round iron post S/side of ditch

32.63' N.W. to mag nail W/side 12" tree

48.11' N.E. to mag nail SE/side 8" tree

	N¼

Section 23

Date 10/13/2005

Corner W¼

RR Spike

106.48' N.N.W. to nail/shiner NE/side power pole

69.97' N.E. to nail/shiner south root of pine tree

20.32' W. to duplex S/side wood post

W¼	

Ridgeville

Section 24

Date 10/13/2005

Corner NW

2" Disk with "+" in Center

33.56' N.W. to nail/shiner E/side brace pole

36.28' N.E. to nail/shiner W/side power pole

33.51' S.W. to duplex SE/side telephone pole

NW	

Section 24

Date 10/13/2005

Corner N¼

Small RR Spike

36.89' N.N.E. to duplex S/side 24" walnut

16.71' S.W. to "+" south end 66" RCP (P)

66.09' W.N.W. to duplex S/side power pole

	N¼

Section 24

Date 10/13/2005

Corner NE

RR Spike - 1.5' West of West Edge Pavement, Rd. 19

75.51' W.N.W. to duplex S/side power pole

31.66' N.W. to new sawed "+" north end RCP (P)

47.15' N.E. to duplex NW/side power pole

41.53' E.S.E. to duplex N/side buried cable marker

147.84' S. to NW corner, Sec. 19, Freedom Twp. (No field check)

98.95' S.S.E. to nail/shiner SW/side power pole

32.13' S.W. to "+" south end CIP (P)

43.83' S.W. to duplex N/side buried cable marker (loose)

	NE

Ridgeville

Section 24

Date 10/13/2005

Corner W¹/₄

RR Spike - 2' East of West Edge 16' Pavement

62.73' N.W. to PK nail SE/side telephone pole

73.70' N.N.E. to mag nail W/side power pole

116.61' S.S.W. to duplex E/side telephone pole (No field check)

32.11' S.E. to mag nail north end corr. plastic drive pipe

W ¹ / ₄	

Section 24

Date 10/13/2005

Corner E¹/₄

Small RR Spike - 10' East of West Edge of Pavement.

PK's 3' NE & SE

79.80' E.N.E. to southwest corner metal building foundation

39.29' E. to nail/shiner N/side power pole

2.57' N. to W¹/₄ Post, Sec. 19, Freedom Twp.

102.15' N.E. to northwest corner metal building foundation

	E ¹ / ₄

Ridgeville

Section 25
Date 10/19/2005
Corner NW

RR Spike

42.70' W.N.W. to PK nail west end 48" CMP (P)

34.05' N.W. to duplex S/side telephone pole

40.14' N.N.W. to PK nail north end 48" CMP (P)

30.99' N.E. to duplex NW/side power pole

48.11' E.N.E. to PK nail east end 48" CMP (P)

33.00' S.W. to duplex SE/side telephone pole

NW	

Section 25
Date 10/19/2005
Corner N¼

PK Nails 3' S.E. & S.W.

Placed 5/8" iron pin 0.5' N of N edge of pav't from found PK's.

Top of iron pin is 2" below edge of pavement

35.80' N.E. to 5/8" iron pin on north ditch bank

33.90' N.W. to 5/8" iron pin on north ditch bank

47.88' S. to duplex E/side power pole

21.27' N.N.E. to duplex E/side power pole

	N¼

Section 25
Date 10/13/2005
Corner NE

Small RR Spike

34.85' N.E. to duplex NW/side power pole

35.58' S.E. to duplex NE/side power pole

45.60' S.W. to mag nail 13"± from end corrugated plastic pipe (P)

37.21' N.W. to mag nail 13"± from end corrugated plastic pipe (P)

30.15' S.E. to duplex SE/side power pole (No field check)

8.10' N. to NW corner, Sec. 30, Freedom Twp. (No field check)

	NE

Ridgeville

Section 25

Date 10/13/2005

Corner E¹/₄

RR Spike - 3" Below Surface

19.04' E.N.E. to near face pipeline marker (No field check)

42.77' N.N.E. to duplex S/side power pole

54.50' N.E. to duplex SE/side power pole

31.54' N.W. to sawed "+" southeast corner catch basin (P)

	E ¹ / ₄

Ridgeville

Section 26

Date 10/13/2005

Corner NW

Small RR Spike

22.05' N.W. to "+" southeast corner conc. catch basin (P)

45.98' S.E. to PK nail east end 12" CMP (P)

40.08' S.S.W. to PK nail south end 36" CMP (P)

34.82' S.W. to duplex NW/side power pole

39.90' N.W. to duplex SW/side cable marker post

NW	

Section 26

Date 10/13/2005

Corner N¼

Small RR Spike

28.62' N.N.W. to nail/shiner E/side power pole

51.01' S.E. to nail/shiner SW/side telephone pole

39.58' S.W. to duplex SE/side power pole

48.87' E.S.E. to duplex NE/side telephone pole

	N¼

Section 26

Date 10/13/2005

Corner W¼

Small RR Spike

15.53' S.W. to 5/8" iron pin

16.00' N.W. to 5/8" iron pin

18.15' E.N.E. to 5/8" iron pin

W¼	

Ridgeville

Section 26

Date 10/13/2005

Corner CENTER

RR Spike 2" below Surface

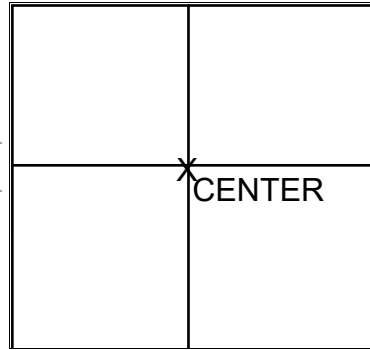
23.13' E.N.E. to duplex NW/side telephone pole

22.08' E. to iron pin (P) (No field check)

30.43' S.W. to "+" south end conc. headwall

19.98' W.S.W. to "+" north end conc. headwall

21.10' W. to duplex N/side power pole



Section 26

Date 4/7/2021

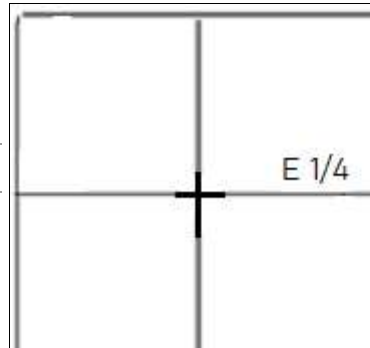
Corner E/4

Found Steel Fence Post with

several large stones around post.

Could not distinguish which stone was found

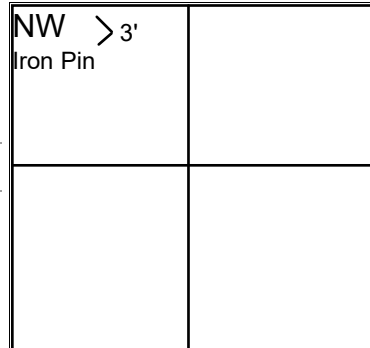
per Survey Vol. 18, Pg. 77.



Ridgeville

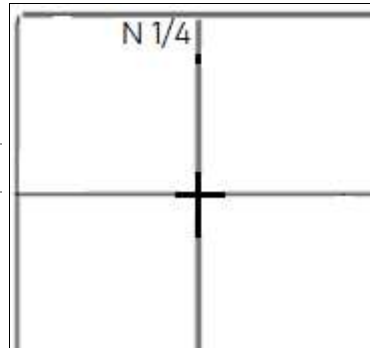
Section 27
Date 2/23/2016
Corner NW

Iron Pin w/Cap. Verified stone location - 2 RR spikes near corner, 3' apart.
 Ties of 1982 & 2005 indicated north spike to be corner. GPS coordinates indicated south spike.
 Found stone 12" below road under north spike (5"x9"x9"). Replaced spike with IP w/cap over high pt. of stone. Set mag nails 3' north & west of iron pin.
 Dug hole 18" deep under south spike, found nothing. Replaced spike w/5/8" IP.
 Set mag nails 6' west and south. Origin of south RR spike unknown.
 14.79' W to 5/8" iron pin at west edge of pavement
 32.96' NNE to "X" in south end of headwall
 40.70' NNE to "X" in north end of headwall. 39.62' NE to "X" in metal pipe
 27.72' E to 5/8" iron pin on east ditch bank.



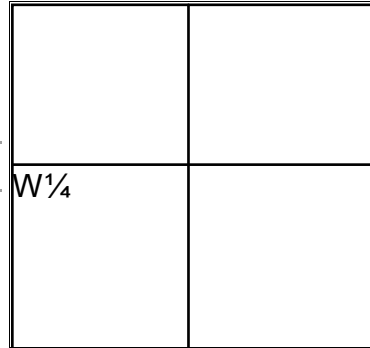
Section 27
Date 4/8/2021
Corner N¼

Dug for Stone
 Did not find
 County Crew



Section 27
Date 10/17/2005
Corner W¼

RR Spike
 72.81' W. to nail/shiner N/side AT&T marker post
 41.92' W.N.W. to "+" N/side telephone manhole
 28.77' N.W. to nail/shiner NE/side AT&T marker post
 104.78' N.N.W. to duplex E/side power pole
 42.32' N.E. to nail/shiner NW/side AT&T marker post



Ridgeville

Section 27

Date 10/17/2005

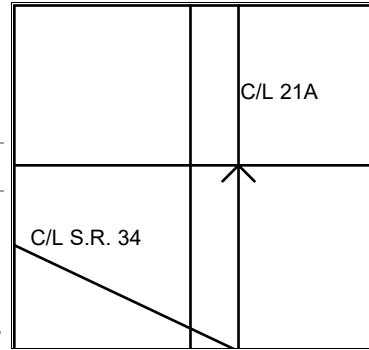
Corner OTHER

Small RR Spike

50.78' N.E. to duplex W/side 48" oak

18.04' S.E. to PK nail east end CMP (P)

25.12' S.W. to PK nail west end CMP (P)



Section 27

Date 10/17/2005

Corner OTHER

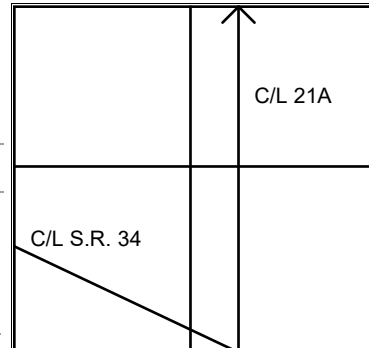
RR Spike 2" Below Surface

39.28' N.W. to duplex SW/side underground cable marker

43.50' N.N.E. to "+" southwest corner catch basin (P)

33.03' S.E. to duplex NE/side power pole

28.17' S.E. to "+" northeast corner catch basin (P) (Buried)



Ridgeville

Section 28

Date 10/17/2005

Corner NW

PK Nail/Shiner

35.16' E.S.E. to sawed "+" NW corner conc. slab (P)

54.71' W.N.W. to duplex S/side power pole

29.20' W.N.W. to "+" N/side manhole rim

36.19' S.E. to duplex/shiner SW/side power pole

35.76' N.E. to nail/shiner SW/side power pole

NW	

Section 28

Date 10/17/2005

Corner W¹/₄

Picked up metal with detector under pavement surface, 1' west of center line.

W ¹ / ₄	

Ridgeville

Section 29

Date 10/17/2005

Corner NW

Small RR Spike

24.95' S.E. to sawed "+" northwest corner catch basin (P)

49.83' S.W. to sawed "+" west end RCP (P)

42.95' N.W. to PK nail SE/side power pole

50.50' N.N.W. to duplex SW/side power pole

NW	

Section 29

Date 10/17/2005

Corner N¼

Small RR Spike

26.96' S.W. to 5/8" iron pin on south ditch bank (P)

28.43' S.E. to 5/8" iron pin on south ditch bank (P)

111.26' W.N.W. to PK nail/shiner E/side power pole

20.02' N. to iron pin (P)

	N¼

Section 29

Date 10/17/2005

Corner W¼

RR Spike

25.55' N.W. to 5/8" iron pin 5' west of west edge of pavement

35.96' N.E. to PK 1' south of north end 12" corr. plastic pipe (P)

22.61' E. to PK 1' north of south end 12" corr. plastic pipe (P)

W¼	

Ridgeville

Section 30

Date 10/17/2005

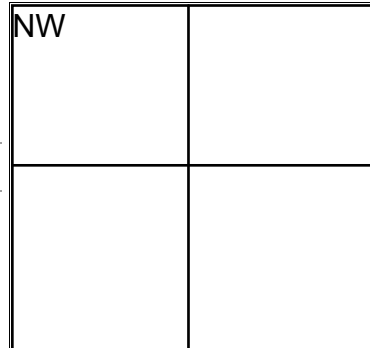
Corner NW

RR Spike - 3" below Surface

22.20' S.W. to "+" N/side rim of VCP catch basin (P)

64.68' W.S.W. to duplex SE/side power pole

28.39' N.W. to duplex NE/side power pole



Section 30

Date 3/18/2021

Corner N¼

RR Spike on surface

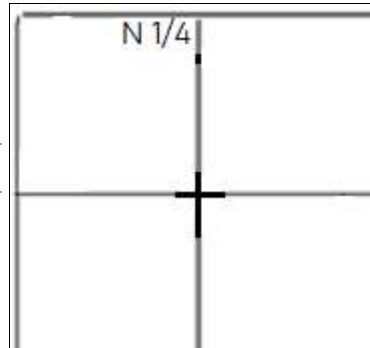
Found bent over ¼" IP set by Basselman & Aschemeier

referenced in HC Brown Stone book, Sept. 1974.

Left in place & placed RR spike on surface.

Reference Survey Vol. 16, Pg. 181.

Also refer to Henry County GPS.



Section 30

Date 10/17/2005

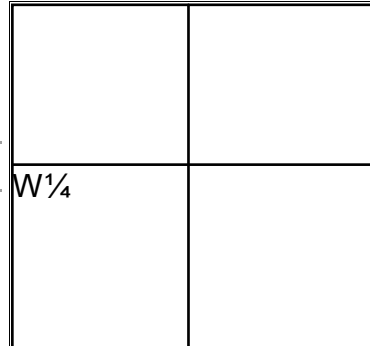
Corner W¼

RR Spike

23.60' N.E. to "+" in north end conc. retaining wall (P)

16.67' E.S.E. to "+" in south end conc. retaining wall (P)

32.68' S.W. to PK nail in northeast corner wood anchor post



Ridgeville

Section 31
Date 10/17/2005
Corner NW

Nail/Shiner

38.85' N.E. to "+" north end 36" CMP (P)

55.65' S.E. to "+" south end 36" CMP (P)

29.95' S. to Williams Co. Corner (No field check)

NW	

Section 31
Date 10/17/2005
Corner N¼

Nail/Shiner

	N¼

Section 31
Date 10/17/2005
Corner W¼

Small RR Spike

23.11' S.W. to sawed "+" south end of headwall

20.83' N.W. to sawed "+" north end of headwall

52.74' N.E. to duplex W/side power pole

22.91' E.N.E. to sawed "+" northeast corner conc. box (P)

23.60' E.S.E. to sawed "+" southeast corner conc. box (P)

W¼	

Ridgeville

Section 31
Date 10/17/2005
Corner SW

Iron Pin

54.38' N.W. to sawed "+" top wingwall (P)

82.67' W.S.W. to "Date" nail ("62") N/side telephone pole

46.76' N.E. to duplex W/side power pole

20.92' S.E. to "+" north end 12" hub rail

36.92' S.S.E. to "+" south end 12" hub rail

46.46' S.S.E. to nail/shiner N/side power pole

84.54' N.E. to center of GPS Monument "Ridge 31" (P)

SW	

Section 31
Date 10/17/2005
Corner S¹/₄

Iron Pin

74.25' N.W. to bottom corner, southeast leg of Toledo Ed. tower

31.05' N. to duplex W/side power pole

49.83' N.E. to duplex E/side power pole (No field check)

9.88' S. to duplex N/side brace pole

41.98' W.S.W. to duplex N/side brace pole

	S ¹ / ₄

Ridgeville

Section 32
Date 10/17/2005
Corner NW
PK Nail/Shiner

47.45' N.E. to "+" north end 21" RCP (P)

48.83' S.E. to USGS BM "47EAB" in SW corner catch basin

50.10' S.E. to nail/shiner NW/side power pole

92.00' S.W. to nail/shiner SE/side telephone pole

NW	

Section 32
Date 10/17/2005
Corner N¼
Did not locate

4/13/82 - PK Nail (1982 Ties)

48.70' S.E. to near edge witness post (No field check)

45.40' S.S.E. to duplex/shiner E/side telephone pole (No check)

43.33' S.S.W. to nail/shiner N/side wood anchor post (No check)

43.06' S. to duplex/shiner E/side wood anchor post (No check)

58.15' S.W. to iron pin N/side of witness post (No field check)

	N¼

Section 32
Date 10/17/2005
Corner W¼
Small RR Spike

38.79' N.W. to PK nail 1' south of north end 12" plastic pipe (P)

26.33' W. to PK nail 1' north of south end 12" plastic pipe (P)

W¼	

Ridgeville

Section 32

Date 11/16/2018

Corner SW

RR Spike - Replaced due to construction (Used GPS)

50.45' N.E. to mag nail SE/side power pole

57.15' E.S.E. to sawed "+" in conc. pipe (P)

56.70' S.W. to sawed "+" west end conc. elliptical pipe (P)

62.62' S.E. to sawed "+" east end conc. elliptical pipe (P)

Monument box 6"± beneath top of asphalt.

SW

Section 32

Date 10/17/2005

Corner S¹/₄

Small RR Spike

96.63' N.N.W. to duplex SW/side power pole

68.03' E.S.E. to iron pin in conc. monument

119.30' E.N.E. to duplex S/side power pole

S¹/₄

Ridgeville

Section 33
Date 12/4/2015
Corner NW

RR Spike over Nail & Shiner

67.5' N.E. to chiseled "X" in east end of RCP

55.52' N.W. to chiseled "X" in west end of RCP

84.62' S.W. to chiseled "X" in west end of RCP

NW	

Section 33
Date 10/17/2005
Corner N¼

RR Spike

37.46' S.S.E. to PK nail east end 15" CMP (P)

37.18' S.S.W. to PK nail west end 15" CMP (P) (No field check)

52.24' S.S.W. to duplex E/side telephone pole

52.06' S.S.W. to duplex E/side wood anchor post

51.72' S.S.E. to nail/shiner NW/side wood anchor post

55.52' S.E. to nail/shiner N/side wood fence post

	N¼

Section 33
Date 8/24/2018
Corner W¼

Railroad Spike

Found deteriorated nail/shiner. Dug down to pin located in 1982

by engineer's office. Pin placed in position of wood hub & stake.

Placed railroad spike over pin.

77.60' S.W. to nail/shiner E/side power pole (Leaning east)

25.78' N.W. to drilled hole in chiseled "x" N/end west bridge rail.

20.37' W.N.W. to drilled hole in chiseled "x" S/end west bridge rail

16.34' E.N.E. to drilled hole in chiseled "x" S/end east bridge rail

20.51' N.E. to drilled hole in chiseled "x" N/end east bridge rail

W¼	

Ridgeville

Section 33

Date 10/17/2005

Corner SW

Small RR Spike

52.31' N.W. to duplex SW/side power pole

75.84' N.N.W. to duplex E/side power pole

53.35' N.E. to duplex SE/side power pole

84.80' S.E. to duplex NE/side power pole

39.17' S.W. to duplex W/side telephone pole

31.03' S.W. to sawed "+" west end conc. pipe (P)

SW	

Section 33

Date 10/19/2005

Corner S¹/₄

RR Spike - 2" Below Surface

20.30' N.N.W. to new duplex W/side telephone pole

21.04' N.N.W. to sawed "+" S/side conc. anchor post

58.72' E. to N¹/₄ Post, Sec. 4, Adams Twp., Defiance Co. (No field check)

75.91' W.S.W. to duplex N/side new power pole

	S ¹ / ₄

Ridgeville

Section 34
Date 10/18/2005
Corner NW
PK Nail

49.59' N.W. to "+" west end 15" RCP (P)
50.30' N.E. to "+" east end 15" RCP (P)
48.85' S.E. to "+" east end 15" RCP (P)
49.86' S.W. to west end 15" RCP (P)

NW	

Section 34
Date 10/18/2005
Corner N¼
Nail/Shiner

44.72' S.E. to nail/shiner E/side of east anchor post
43.02' S. to nail/shiner W/side of west anchor post
44.92' S. to nail/shiner W/side telephone pole

	N¼

Section 34
Date 10/18/2005
Corner W¼
RR Spike on Surface (P)

19.16' W. to duplex N/side power pole
20.25' W. to iron pin (bent)
102.62' N.E. to duplex W/side cable marker
20.05' E. to iron pipe
23.48' N.W. to "+" in top of CIP (Pipe 4+" below ground line)
15.98' W. to "+" in top of CIP (P)

W¼	

Ridgeville

Section 34

Date 10/18/2005

Corner SW

Bent Iron Pin 2" below Surface. Mag nails 6' N & 6' W of True Pt

Set mag nail on surface. Point is 6½' north of south edge pav't.

35.54' N.W. to duplex SW/side telephone pole

32.80' N.W. to new "+" north end 12" conc. pipe (P)

59.12' N.N.E. to duplex W/side telephone pole

32.70' S.E. to duplex W/side power pole

25.63' S.W. to new "+" south end 12" conc. pipe

69.00' E.S.E. to new "+" W/side conc. anchor post (leaning east)

54.81' N.W. to duplex E/side power pole

SW

Section 34

Date 10/18/2005

Corner S¼

Mag Nail

36.51' W.N.W. to nail/shiner SW/side telephone pole

16.81' N.E. to PK nail north end 18" CMP (P)

20.77' S.E. to "+" in south rivet 18" CMP (P)

48.49' W.S.W. to "+" northeast corner conc. headwall (P)

S¼

Ridgeville

Section 35

Date 10/18/2005

Corner NW

Small RR Spike

44.03' N.W. to "+" north bolt of gas valve

109.54' N.N.E. to duplex W/side telephone pole

91.79' S.S.E. to PK nail N/side power pole

34.95' S.W. to 5/8" iron pin on west ditch bank

NW	

Section 35

Date 10/18/2005

Corner N¼

Bent Iron Rod 2" Below Surface. RR Spike at surface.

21.24' E. to duplex N/side telephone pole

30.53' S.E. to hinge nail NE/side power pole

72.78' E.S.E. to northwest corner brick house (No field check)

92.61' S.S.E. to southwest corner porch stoop (No field check)

36.33' N.W. to duplex NE/side power pole

19.50' S.E. to top of "L" (Elmira) W/side fire hydrant

	N¼

Section 35

Date 10/18/2005

Corner SW

Small RR Spike

122.32' W.N.W. to southeast corner conc. barn foundation

61.14' N.W. to duplex S/side telephone pole

17.16' E. to northeast corner Sec. 3, Adams Twp., Defiance Co.

42.12' S.W. to duplex SE/side power pole

31.58' S.W. to sawed "+" east end RCP (P)

33.36' S.W. to duplex SW/side meter pole

SW	

Ridgeville

Section 36

Date 10/19/2005

Corner NW

Small RR Spike

27.25' N.N.E. to 60d spike S/side power pole

21.40' S.S.E. to duplex W/side power pole

64.02' S.W. to northeast corner conc. building foundation

55.58' S.W. to sawed "+" top conc. curb

NW	

Section 36

Date 10/19/2005

Corner N¼

Small RR Spike

18.87' N.W. to PK nail north end 6" CMP (P)

19.29' N. to "+" south end CIP (P)

143.23' E.S.E. to duplex N/side power pole

20.04' S. to iron pin (P) (Bent)

128.07' W.S.W. to duplex SE/side power pole

	N¼

Section 36

Date 10/19/2005

Corner NE

RR Spike - 2" Below Surface

87.07' N.W. to duplex S/side cable marker post

106.81' N.E. to duplex E/side power pole

70.17' S.E. to duplex W/side power pole

33.32' S.W. to "+" northeast corner catch basin (P)

31.62' S.W. to duplex E/side power pole

63.45' N.E. to duplex W/side power pole

	NE

Ridgeville

Section 36
Date 10/18/2005
Corner W¹/₄

Small RR Spike

20.03' E. to iron pin

26.71' S.W. to 5/8" iron pin on west ditch bank (P)

26.18' N.W. to 5/9" iron pin on west ditch bank (P)

W ¹ / ₄	

Section 36
Date 10/19/2005
Corner E¹/₄

RR Spike - 2" Below Surface

22.81' N.W. to PK nail south end 12" CMP (P)

39.14' N.N.W. to PK nail north end 12" CMP (P)

	E ¹ / ₄

Section 36
Date 10/18/2005
Corner SW

RR Spike

11.99' W. to NW corner, Sec. 1, Adams Twp., Defiance Co.

73.70' S.S.W. to duplex SE/side power pole

52.92' S.W. to duplex SE/side power pole

74.15' S.S.E. to duplex SW/side cable marker post

60.10' W.S.W. to sawed "+" south end RCP (P)

46.03' W.N.W. to sawed "+" north end RCP (P)

72.60' W.N.W. to duplex S/side cable marker post

59.82' N.W. to duplex SW/side telephone pole

46.34' N.E. to sawed "+" east end 15" CMP (P)

SW	

Ridgeville

Section 36

Date 10/18/2005

Corner S¹/₄

RR Spike

44.80' S.E. to 5/8" iron pin on south ditch bank

33.38' S. to 5/8" iron pin on south ditch bank (P)

42.29' S.W. to 5/8" iron pin on south ditch bank

