

**Monroe Township**

**Section** 1

**Date Established** 8/29/2007

**Corner** NW

**Marker** RR Spike below surface

45.94' SE to "+" east end concrete pipe (P)

15.08' SW to "+" corner of concrete headwall (P)

51.23' NE to duplex SE/side telephone pole (leans south)

46.54' W to Harrison Twp. Corner (iron pipe)

NW	

**Section** 1

**Date Established** 8/29/2007

**Corner** N¼

**Marker** RR Spike

83.67' WNW to duplex NE/side telephone pole

59.52' ENE to duplex S/side telephone pole

42.02' SSW to duplex W/side power pole

18.95' W to Harrison Twp. Corner (RR Spike)

	N¼

**Section** 1

**Date Established** 8/29/2007

**Corner** NE

**Marker** RR Spike

29.55' NE to duplex SE/side telephone pole

44.02' SE to duplex NE/side power pole

42.61' SW to duplex NW/side power pole

95.65' NNW to duplex E/side power pole

79.85' SW to NE corner concrete foundation telephone building

	NE

**Monroe Township**

**Section** 1

**Date Established** 8/29/2007

**Corner** W<sup>1</sup>/<sub>4</sub>

**Marker** Iron Pin

PK's 5' NE and SE

22.97' NW to "+" north end steel drive pipe

22.45' SW to "+" north end steel drive pipe

\_\_\_\_\_  
\_\_\_\_\_  
\_\_\_\_\_  
\_\_\_\_\_

W <sup>1</sup> / <sub>4</sub>	

**Section** 1

**Date Established** 8/29/2007

**Corner** E<sup>1</sup>/<sub>4</sub>

**Marker** Iron Pin

30.66' W to duplex SW/side power pole

27.13' NW to 5/8" iron pin 1' west of pavement

37.71' SW to 5/8" iron pin 1' west of pavement

\_\_\_\_\_  
\_\_\_\_\_  
\_\_\_\_\_  
\_\_\_\_\_

	E <sup>1</sup> / <sub>4</sub>

**Monroe Township**

**Section** 2

**Date Established** 8/29/2007

**Corner** NW

**Marker** RR Spike

48.00' NE to shiner SW/side power pole

51.27' SE to shiner NW/side power pole

54.50' WSW to "+" in 24" concrete pipe (P)

83.16' W to Harrison Twp. Corner

57.64' NW to "+" SE corner CB (P)

NW	

**Section** 2

**Date Established** 8/29/2007

**Corner** N¼

**Marker** RR Spike 4" below surface

57.01' SE to "+" north end inlet structure (P)

57.05' WSW to "+" south end concrete pipe (P)

56.27' WNW to "+" north end concrete pipe (P)

21.18' NW to mag nail east end 12" corrugated plastic pipe (P)

59.35' W to Harrison Twp. Corner

	N¼

**Section** 2

**Date Established** 8/29/2007

**Corner** N¼ NE

**Marker** RR Spike 2" below surface

63.49' ESE to duplex N/side telephone pole

60.85' NW to ¾" iron pin

23.33' SE to mag nail east end 15" corrugated plastic pipe

97.94' WSW to duplex N/side power pole

	N¼NE

**Monroe Township**

**Section** 2

**Date Established** 8/29/2007

**Corner** W<sup>1</sup>/<sub>4</sub>

**Marker** Nail/Shiner

42.42' NW to duplex SW/side power pole

76.33' NE to duplex SE/side power pole

80.18' SSE to nail/shiner NW side power pole (leans west)

26.43' W to 1/2" iron pipe (P)

---

---

---

---

---

---

---

---

W <sup>1</sup> / <sub>4</sub>	

**Monroe Township**

**Section** 3

**Date Established** 8/29/2007

**Corner** NW

**Marker** Small RR Spike

55.19' ESE to "+" NE corner CB (P)

29.83' SE to duplex E/side telephone pole

90.65' WSW to duplex S/side telephone pole

29.92' NNW to duplex SE/side brace pole

80.25' WSW to "+" east corner CB

53.55' W to Harrison Twp. Corner (small RR spike)

NW	

**Section** 3

**Date Established** 8/29/2007

**Corner** N<sup>1</sup>/<sub>4</sub>

**Marker** Small RR Spike

74.88' ESE to duplex N/side power pole

44.23' WSW to PK nail N/side telephone pole

67.14' W to S<sup>1</sup>/<sub>4</sub> Post, Sec. 34, Harrison Twp.

65.57' WSW to "+" NE corner CB (P)

49.12' NW to duplex SW/side power pole

	N <sup>1</sup> / <sub>4</sub>

**Section** 3

**Date Established** 8/29/2007

**Corner** W<sup>1</sup>/<sub>4</sub>

**Marker** Small RR Spike

100.19' SSW to mag nail N/side power pole (P)

20.09' NW to "+" SW corner CB (P)

27.46' W to duplex S/side power pole

W <sup>1</sup> / <sub>4</sub>	

**Monroe Township**

**Section** 4

**Date Established** 8/29/2007

**Corner** NW

**Marker** Harrow Tooth 2" below surface  
80.71' ESE to duplex N/side telephone pole  
52.91' WSW to duplex NW/side power pole  
63.92' WSW to duplex E/side telephone pole  
63.82' NE to duplex S/side power pole  
59.35' W to Harrison Twp. Corner  
38.74' WNW to "+" NW corner CB (P)

NW	

**Section** 4

**Date Established** 8/29/2007

**Corner** N¼

**Marker** RR Spike  
27.43' WSW to duplex N/side telephone pole  
14.66' NW to 5/8" iron pin 2' north of pavement  
87.88' ENE to duplex S/side power pole  
56.49' W to Harrison Twp. Corner (RR Spike)

	N¼

**Section** 4

**Date Established** 8/29/2007

**Corner** N¼ NE

**Marker** RR Spike  
27.87' SE to duplex W/side telephone pole (leaning north)  
18.57' SE to "+" NW corner CB (P)  
78.84' ENE to duplex S/side power pole

	N¼NE

**Monroe Township**

**Section** 4

**Date Established** 8/29/2007

**Corner** W<sup>1</sup>/<sub>4</sub>

**Marker** Small RR Spike

38.83' NE to "+" SW/side steel post (2.4' above base)

27.87' SE to 5/8" iron pin 1' east of pavement

64.34' NW to duplex SW/side power pole

32.30' E to duplex S/side wooden corner post

W <sup>1</sup> / <sub>4</sub>	

**Monroe Township**

**Section** 5

**Date Established** 8/29/2007

**Corner** NW

**Marker** Iron Pin 4" below surface

19.31' NNE to PK W/side power pole (new)

69.73' ESE to duplex N/side telephone pole

85.78' SW to duplex N/side power pole

73.54' WSW to duplex NE/side telephone pole

99.04' W to Harrison Twp. Corner

NW	

**Section** 5

**Date Established** 8/29/2007

**Corner** N<sup>1</sup>/<sub>4</sub> NW

**Marker** RR Spike 1" below surface

53.77' NE to duplex S/side power pole

31.50' SE to "+" NW corner CB (P) (new top)

20.80' SSE to duplex E/side telephone pole

79.18' WSW to duplex N/side telephone pole

N <sup>1</sup> / <sub>4</sub> NW	

**Section** 5

**Date Established** 8/29/2007

**Corner** N<sup>1</sup>/<sub>4</sub>

**Marker** RR Spike 2" below surface

87.46' WNW to PK nail S/side power pole

64.65' WSW to duplex N/side telephone pole (leans north)

77.52' ESE to duplex N/side telephone pole (leans north)

80.26' W to Harrison Twp. Corner (RR Spike)

	N <sup>1</sup> / <sub>4</sub>



**Monroe Township**

**Section** 5

**Date Established** 8/29/2007

**Corner** W<sup>1</sup>/<sub>4</sub>

**Marker** Iron Pin 1" below surface

24.34' W to duplex N/side power pole

13.17' NE to 5/8" iron pin 1' east of pavement

13.34' SE to 5/8" iron pin 1' east of pavement

36.35' E to mag nail N/side 12" tree

---

---

---

---

---

---

---

---

W <sup>1</sup> / <sub>4</sub>	

**Section** 5

**Date Established** 8/29/2007

**Corner** W<sup>1</sup>/<sub>4</sub> SW

**Marker** Small RR Spike

17.85' SW to PK nail north end 8" CMP (P)

85.20' SW to NE corner foundation of cage house

47.70' NE to PK nail SW/side of power pole

24.95' E to Iron Pin (property pin)

---

---

---

---

---

---

---

---

W <sup>1</sup> / <sub>4</sub> SW	

**Monroe Township**

**Section** 6

**Date Established** 8/29/2007

**Corner** NW

**Marker** Iron Pipe 3" below surface

29.76' NW to "+" SE corner CB (P)

19.44' N to duplex W/side power pole

44.32' SE to duplex N/side telephone pole

19.86' S to iron pin 1' deep (P)

29.84' SW to "+" NE corner CB (P)

NW	

**Section** 6

**Date Established** 8/29/2007

**Corner** N<sup>1</sup>/<sub>4</sub> NW

**Marker** RR Spike 1" below surface

26.99' NE to duplex SE/side power pole

17.96' S to duplex N/side telephone pole

N <sup>1</sup> / <sub>4</sub> NW	

**Section** 6

**Date Established** 8/29/2007

**Corner** N<sup>1</sup>/<sub>4</sub>

**Marker** RR Spike 1" below surface

81.55' ESE to duplex N/side telephone pole

66.73' WSW to duplex N/side telephone pole

39.95' NW to mag nail S/side 18" tree

	N <sup>1</sup> / <sub>4</sub>

**Monroe Township**

**Section** 6

**Date Established** 8/29/2007

**Corner** N¼ NE

**Marker** RR Spike 1" below surface

17.82' S to PK nail E/side telephone pole

17.22' NW to 5/8" iron pin 1' north of pavement

16.77' NE to 5/8" iron pin 1' north of pavement

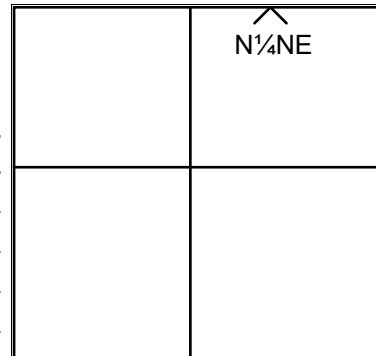
 



**Monroe Township**

**Section** 7

**Date Established** 8/30/2007

**Corner** NW

**Marker** RR Spike 1" below surface  
13.30' SE to 5/8" iron pin 1' south of pavement  
20.90' S to PK nail W/side of wood post  
10.63' SW to 5/8" iron pin 1' south of pavement  
78.10' ENE to duplex N/side power pole  
16.58' N to Flatrock Twp. corner (iron pin)

NW	

**Section** 7

**Date Established** 8/30/2007

**Corner** N¼

**Marker** RR Spike 1" below surface  
36.87' NW to duplex S/side power pole  
31.87' ESE to "+" SW corner CB (P)  
47.93' SW to mag nail NW root large tree

	N¼

**Section** 7

**Date Established** 8/30/2007

**Corner** N¼ NE

**Marker** RR Spike 1" below surface  
11.30' NE to 5/8" iron pin 1' north of pavement  
52.57' WSW to duplex N/side power pole  
18.83' N to duplex W/side wood post  
44.29' WNW to mag nail west end corrugated plastic drive pipe

	N¼NE

**Monroe Township**

**Section** 7

**Date Established** 4/19/2021

**Corner** W<sup>1</sup>/<sub>4</sub>

**Marker** \_\_\_\_\_

Searched for stone by County crew. Did not find stone.

Found old buried fence line running N & S. (3 hr. search)

Area appeared undisturbed and feel stone is there somewhere.

Began search midway and on line with NW corner and

SW corner, Sec. 7, Monroe Twp.

(Did not re-establish)

\_\_\_\_\_

\_\_\_\_\_



**Monroe Township**

**Section** 8

**Date Established** 8/30/2007

**Corner** NW

**Marker** RR Spike 1" below surface

42.46' NW to duplex S/side wood telephone post

52.35' NNE to duplex SW/side telephone pole

33.55' SW to duplex E/side power pole

49.97' NE to duplex SE/side power pole

37.97' NW to duplex SW/side power pole

NW	

**Section** 8

**Date Established** 8/30/2007

**Corner** N<sup>1</sup>/<sub>4</sub> NW

**Marker** RR Spike 2" below surface

46.40' NW to "+" SE corner CB cover (P)

48.20' NE to duplex NW/side wood telephone post

52.38' SE to duplex NE/side power pole

33.18' SW to "+" NE corner CB cover (P)

N <sup>1</sup> / <sub>4</sub> NW	

**Section** 8

**Date Established** 8/30/2007

**Corner** N<sup>1</sup>/<sub>4</sub>

**Marker** RR Spike

25.85' NW to "+" SE corner CB (P)

40.96' SE to "+" east end concrete pipe (P)

45.31' SW to "+" west end concrete pipe (P)

72.27' NE to duplex NW/side telephone post

	N <sup>1</sup> / <sub>4</sub>

**Monroe Township**

**Section** 8

**Date Established** 8/30/2007

**Corner** W<sup>1</sup>/<sub>4</sub>

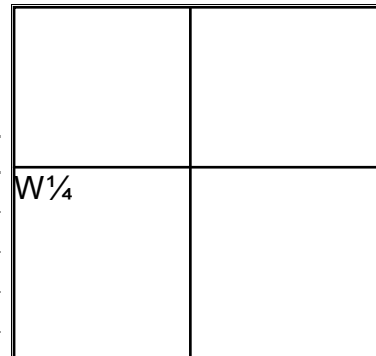
**Marker** RR Spike 1" below surface

15.91' NE to 5/8" iron pin 1' east of pavement

30.30' SE to 5/8" iron pin 1' east of pavement

19.87' WSW to "+" in CMP (P)

15.79' ESE to mag nail east end corrugated helical pipe (P)



**Section** 8

**Date Established** 8/30/2007

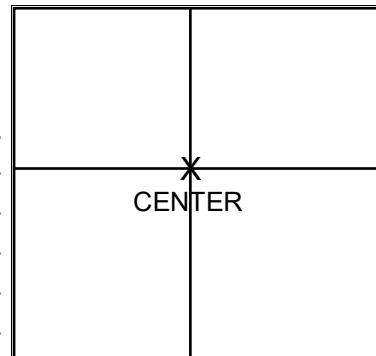
**Corner** CENTER

**Marker** Small RR Spike

14.70' E to duplex S/side power pole

15.69' W to duplex N/side power pole

34.52' NE to duplex S/side mail box post



**Monroe Township**

**Section** 9

**Date Established** 8/30/2007

**Corner** NW

**Marker** RR Spike

35.18' NW to "+" north end concrete pipe (P)

38.31' NE to "+" NW corner CB lid (P)

34.31' SW to "+" south end concrete pipe (P)

39.04' SE to "+" NE/side CB (P)

45.18' SE to duplex SW/side power pole

NW	

**Section** 9

**Date Established** 8/30/2007

**Corner** N<sup>1</sup>/<sub>4</sub>

**Marker** Iron Pin 6" below surface. Place small RR Spike on surface

46.27' NW to "+" in center south wall of CB (P)

45.35' ESE to "+" NW corner CB lid (P)

39.02' SE to duplex NE/side power pole (New)

45.04' WSW to "+" NE corner CB lid (P)

	N <sup>1</sup> / <sub>4</sub>

**Section** 9

**Date Established** 8/30/2007

**Corner** W<sup>1</sup>/<sub>4</sub>

**Marker** RR Spike

64.13' SSE to "+" NW corner CB (P)

60.64' SSW to bolt in animal guard of 6" N12 pipe (P)

18.97' NE to 5/8" iron pin at east edge of pavement

W <sup>1</sup> / <sub>4</sub>	



**Monroe Township**

**Section** 9

**Date Established** 8/30/2007

**Corner** CENTER

**Marker** Small RR Spike

10.25' NW to 5/8" iron pin 1' west of pavement

10.39' NE to 5/8" iron pin 1' east of pavement

79.04' NNE to duplex W/side power pole

---

---

---

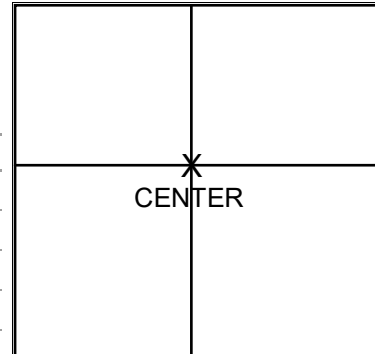
---

---

---

---

---



**Monroe Township**

**Section** 10

**Date Established** 8/30/2007

**Corner** NW

**Marker** RR Spike

33.74' NW to "+" north end concrete pipe (P)

39.10' NE to duplex W/side telephone pole

34.60' SSW to "+" south end concrete pipe (P)

41.90' SW to PK nail NW/side power pole

51.58' SE to "+" NW/side CB

NW	

**Section** 10

**Date Established** 8/30/2007

**Corner** N¼

**Marker** RR Spike

28.90' N to duplex W/side power pole

31.17' S to duplex E/side power pole

19.00' SW to 5/8" iron pin 2' south of pavement

41.65' NW to "+" SE corner concrete drive

	N¼

**Section** 10

**Date Established** 8/30/2007

**Corner** W¼

**Marker** Small RR Spike

23.61' ESE to "+" center north wall CB (P)

59.11' SSW to "+" north end concrete headwall

23.00' WSW to duplex N/side power pole

45.85' NNW to mag nail north end drive pipe

W¼	

**Monroe Township**

**Section** 11

**Date Established** 8/30/2007

**Corner** NW

**Marker** Nail/Shiner

40.74' NNE to "+" north end concrete headwall

47.30' NE to shiner SW/side power pole

42.90' ESE to "+" SW corner CB lid (P)

32.66' SW to shiner NE/side light pole

82.69' SSW to duplex W/side power pole

NW	

**Section** 11

**Date Established** 8/30/2007

**Corner** N¼

**Marker** RR Spike

77.70' ENE to duplex SW/side power pole

80.10' ESE to 30d spike SW/side power pole

27.03' SE to duplex SW/side wood telephone post

27.25' SSW to duplex E/side power pole (new)

	N¼

**Section** 11

**Date Established** 8/30/2007

**Corner** W¼

**Marker** RR Spike

31.54' NW to "+" NW corner CB (P)

51.77' NE to corner house foundation (126 Turkeyfoot)

31.96' NE to shiner S/side brace pole

35.04' SE to shiner NW/side power pole

25.19' WSW to shiner E/side light pole

W¼	

**Monroe Township**

**Section** 11

**Date Established** 8/30/2007

**Corner** CENTER

**Marker** Iron Pin 6" below grade

6' NE & NW to mag nails

27.03' NW to 5/8" iron pin 1' north of pavement

23.70' NE to 5/8" iron pin 1' north of pavement

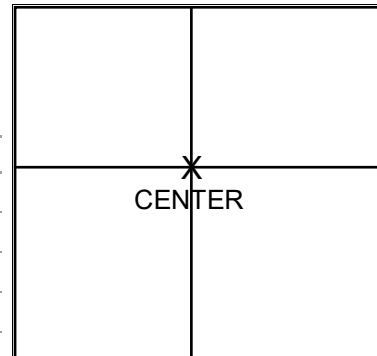
46.27' ESE to barge spike in conc. encasement, NW culvert wing(P)



**Monroe Township**

**Section** 12

**Date Established** 8/30/2007

**Corner** NW

**Marker** Small RR Spike 2" below surface

43.89' SW to duplex SE/side power pole

50.66' NE to "+" in north end RCP

48.15' NW to "+" in SE corner CB

51.06' SE to "+" in south end RCP

NW	

**Section** 12

**Date Established** 8/30/2007

**Corner** N¼

**Marker** Iron Pin 6" deep. Set Small RR Spike on surface

21.96' N to duplex W/side power pole

27.86' NE to PK east end CMP (P)

22.74' WSW to 5/8" iron pin 2' south of pavement

	N¼

**Section** 12

**Date Established** 11/5/2018

**Corner** OTHER

**Marker** Point lost in construction. Point placed with aid of GPS

35.03' ESE to "X" in NW corner of catch basin (P)

53.29' ESE to duplex in SW side of power pole

59.91' SSW to "X" in south end of conc. pipe

"X" is in rear center of pipe (P)

7.92' S to NE corner, Sec. 12, Monroe Twp.

	NE

**Monroe Township**

**Section** 12

**Date Established** 11/5/2018

**Corner** NE

**Marker** RR spike.

Point lost due to construction. Point placed with aid of GPS

48.35' SSW to "X" in middle of south end of 4-sided box (P)


32.21' ESE to sawed "X" in NW side of catch basin (P)

48.60' ESE to duplex in SW side of power pole

98.21' SSE to "X" in NE side of catch basin (P)

73.92' S to iron pin w/HC cap, NW corner, Sec. 7, Richfield Twp.

7.92' N to offset RR spike



**Section** 12

**Date Established** 8/30/2007

**Corner** W<sup>1</sup>/<sub>4</sub>

**Marker** RR Spike 2" below surface

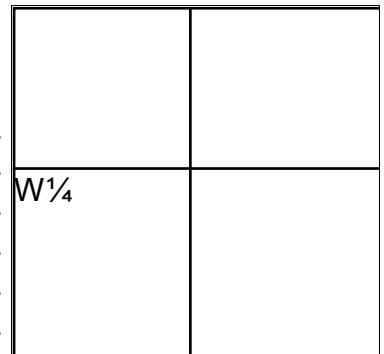
48.32' NW to duplex SW/side telephone pole

40.94' NE to "+" north end concrete pipe (P)

47.80' NE to duplex SE/side power pole

32.60' SE to "+" south end concrete pipe (P)

38.69' SW to "+" west end concrete pipe (P)



**Section** 12

**Date Established** 8/30/2007

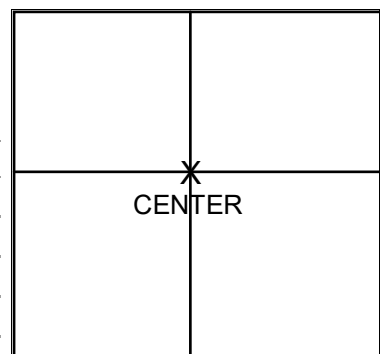
**Corner** CENTER

**Marker** Small RR Spike

18.77' NNW to 3/4" dia. witness pin (P)

20.17' ESE to 7/8" o.d. witness pipe (P)

22.64' WSW to 7/8" o.d. witness pipe (P)



**Monroe Township**

**Section** 12

**Date Established** 11/9/2017

**Corner** E<sup>1</sup>/<sub>4</sub>

**Marker** RR Spike lost during construction. Set RR Spike by  
one remaining tie and GPS

49.75' NW to "X" in NW corner of culvert

44.82' ESE to 30d spike W/side power pole

37.50' SW to "X" in SW corner of culvert

88.80' WSW to duplex in power pole

	E <sup>1</sup> / <sub>4</sub>

**Monroe Township**

**Section** 13

**Date Established** 8/30/2007

**Corner** NW

**Marker** RR Spike 2" below surface

23.60' SW to "+" top center concrete headwall (P)

50.77' NE to "+" in north end RCP

42.92' SE to "+" in south end RCP

NW	

**Section** 13

**Date Established** 8/30/2007

**Corner** N¼

**Marker** Small RR Spike

23.99' NNW to "+" west end concrete pipe (P)

27.51' NE to "+" east end concrete pipe (P)

28.96' S to center USGS triangulation station tablet

35.01' SW to "+" east end concrete headwall (P)

	N¼

**Section** 13

**Date Established** 8/30/2007

**Corner** NE

**Marker** RR Spike 3" below surface

46.01' NW to center USGS Station "Taylor 2 1963" (P)

33.99' NNW to "+" north end concrete pipe (P)

51.57' SE to 16d spike SW/side power pole

37.50' SSW to "+" south end concrete pipe (P)

	NE



**Monroe Township**

**Section** 13

**Date Established** 8/30/2007

**Corner** W<sup>1</sup>/<sub>4</sub>

**Marker** RR Spike 1" below surface

18.83' NW to 5/8" iron pin 5' west of pavement

63.20' NE to duplex NE/side power pole (new)

22.02' SE to PK in CMP 2.5' from east end (P)

\_\_\_\_\_  
\_\_\_\_\_  
\_\_\_\_\_  
\_\_\_\_\_

W <sup>1</sup> / <sub>4</sub>	

**Section** 13

**Date Established** 8/30/2007

**Corner** E<sup>1</sup>/<sub>4</sub>

**Marker** Iron Pin 6" below edge of pavement

29.36' E to "+" southwest corner CB (P)

63.64' SE to duplex NE/side power pole

36.66' NE to 5/8" iron pin 2.5' east of east edge of pavement

64.07' S to Richfield Twp. Stone

24.01' E to center USGS Station "Couch 194?" (buried)

\_\_\_\_\_  
\_\_\_\_\_  
\_\_\_\_\_

	E <sup>1</sup> / <sub>4</sub>

**Monroe Township**

**Section** 14

**Date Established** 8/30/2007

**Corner** NW

**Marker** Shaft of Nail

46.96' SW to shiner NE/side power pole

55.50' NW to "+" in east bonnet bolt

39.26' SE to nail/shiner NW/side telephone pole

48.32' WSW to "+" in SE corner CB lid

28.29' SE to "+" in NE corner CB lid

NW	

**Section** 14

**Date Established** 8/30/2007

**Corner** N<sup>1</sup>/<sub>4</sub>

**Marker** Iron Pin 6" below edge of pavement

26.31' NW to 5/8" iron pin 1' north of pavement

23.59' NE to 5/8" iron pin 1' north of pavement

	N <sup>1</sup> / <sub>4</sub>

**Section** 14

**Date Established** 8/30/2007

**Corner** W<sup>1</sup>/<sub>4</sub> NW

**Marker** Nail/Shiner

30.08' ENE to shiner W/side telephone pole

57.63' SW to duplex NE/side power pole

75.48' SE to duplex W/side telephone pole

←W <sup>1</sup> / <sub>4</sub> NW	

**Monroe Township**

**Section** 14

**Date Established** 8/30/2007

**Corner** W<sup>1</sup>/<sub>4</sub>

**Marker** Nail/Shiner

30.05' SW to shiner NE/side power pole

35.46' NW to duplex E/side 1st wood GR anchor assembly post

50.31' NE to shiner in SW/side telephone pole

---

---

---

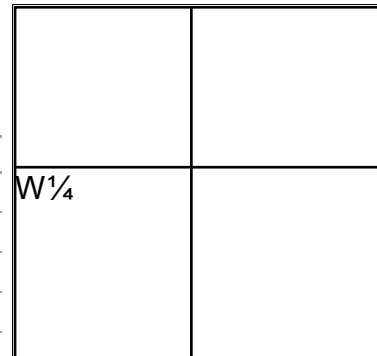
---

---

---

---

---



**Section** 14

**Date Established** 1/7/1979

**Corner** CENTER

**Marker** Iron Pipe

21.65' ESE to "+" north end east headwall (P) (1979 Ties)

9.73' SE to "+" north end west headwall (P) (1979 Ties)

14.82' SSE to "+" south end west headwall (P) (1979 Ties)

---

---

---

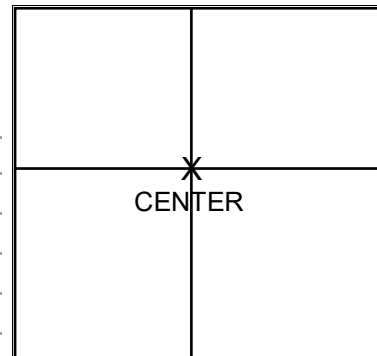
---

---

---

---

---



**Monroe Township**

**Section** 15

**Date Established** 8/30/2007

**Corner** NW

**Marker** Small RR Spike

28.88' NW to "+" north end CMP (P)

32.92' SE to punch mark in east end CMP (P)

21.93' SW to "+" in concrete wing (P)

31.89' SW to spike SE/side power pole

NW	

**Section** 15

**Date Established** 8/30/2007

**Corner** N<sup>1</sup>/<sub>4</sub>

**Marker** Rebar 8" below edge of pavement

42.17' NW to "+" center east wall CB (P)

40.57' SW to "+" NE corner catch basin (P)

	N <sup>1</sup> / <sub>4</sub>

**Section** 15

**Date Established** 8/30/2007

**Corner** W<sup>1</sup>/<sub>4</sub>

**Marker** Iron Pipe

52.86' SW to 5/8" iron pin on west ditch bank

30.38' NE to 5/8" iron pin 1' east of east edge of pavement

32.58' SE to 5/8" iron pin 1' east of east edge of pavement

W <sup>1</sup> / <sub>4</sub>	

**Monroe Township**

**Section** 16

**Date Established** 9/4/2007

**Corner** NW

**Marker** RR Spike

41.65' SE to 30d spike SW/side power pole

31.55' SE to "+" east end concrete pipe (P)

26.46' SW to "+" south end concrete pipe (P)

32.63' NW to "+" north end RCP (P)

24.59' SW to "+" west end RCP (P)

NW	

**Section** 16

**Date Established** 9/4/2007

**Corner** N<sup>1</sup>/<sub>4</sub>

**Marker** Small RR Spike

31.63' NW to 5/8" iron pin 2' from pavement radius

64.57' NE to duplex N/side buried cable marker

23.69' S to duplex E/side power pole

77.92' NNE to duplex E/side power pole

	N <sup>1</sup> / <sub>4</sub>

**Section** 16

**Date Established** 9/4/2007

**Corner** W<sup>1</sup>/<sub>4</sub>

**Marker** RR Spike

19.53' ESE to "+" SE corner CB (P)

26.62' SE to duplex S/side 15" hickory

83.15' SSW to nail/shiner SE/side power pole

10.76' W to "+" in east wall CB (P)

W <sup>1</sup> / <sub>4</sub>	

**Monroe Township**

**Section** 17

**Date Established** 9/4/2007

**Corner** NW

**Marker** Iron Pin 1" below surface

26.90' SE to "+" north end concrete headwall (P)

25.37' SW to "+" north end concrete headwall (P)

30.27' NW to duplex SE/side power pole

48.48' SW to duplex NW/side power pole

NW	

**Section** 17

**Date Established** 9/4/2007

**Corner** N¼

**Marker** Small RR Spike

54.75' WNW to duplex NE/side power pole

48.24' NNW to "+" north end concrete headwall (P)

37.31' NNE to "+" center east wall CB (P)

31.66' SE to "+" NE corner CB (P)

24.92' SW to mag nail west end plastic tile (P)

	N¼

**Section** 17

**Date Established** 9/4/2007

**Corner** W¼

**Marker** RR Spike 3" below surface

25.35' NE to 5/8" iron pin 1' east of pavement

26.93' SE to 5/8" iron pin 1' east of pavement

18.58' SW to PK in 24" N12 (2' east of west end)

W¼	

**Monroe Township**

**Section** 17

**Date Established** 9/4/2007

**Corner** CENTER

**Marker** Small RR Spike

14.43' W to rivet west end CMP (P)

18.29' E to "+" SW corner CB

15.39' SE to 5/8" iron pin 1' east of pavement

---

---

---

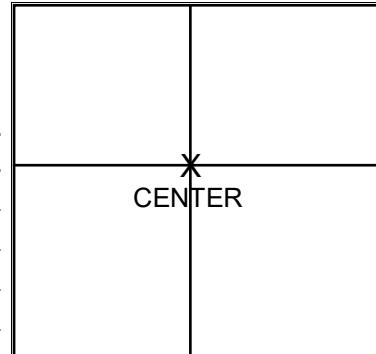
---

---

---

---

---



**Monroe Township**

**Section** 18

**Date Established** 9/4/2007

**Corner** NW

**Marker** Small RR Spike

83.61' ENE to "+" SW corner CB (P)

58.90' ESE to "+" SW corner CB (P)

15.80' N to Flatrock Twp. Corner (iron pipe)

20.52' S to duplex N/side power pole

\_\_\_\_\_  
\_\_\_\_\_  
\_\_\_\_\_

NW	

**Section** 18

**Date Established** 9/4/2007

**Corner** N¼

**Marker** Small RR Spike

28.22' NW to 5/8" iron pin 0.5' north of pavement

12.55' NE to 5/8" iron pin 0.5' north of pavement

30.06' SW to "+" NW corner CB (P)

28.42' SE to mag nail W/side 15" walnut

94.61' WSW to duplex N/side power pole

\_\_\_\_\_  
\_\_\_\_\_  
\_\_\_\_\_

	N¼



**Monroe Township**

**Section** 19

**Date Established** 9/4/2007

**Corner** NW

**Marker** Small RR Spike

28.88' N to duplex W/side power pole

40.34' WSW to NE corner concrete base of Austermilller headstone

5.16' N to Flatrock Twp. Corner (RR Spike)

24.57' SE to NW upper corner concrete base Cassie Bilow headstone

\_\_\_\_\_  
\_\_\_\_\_  
\_\_\_\_\_

NW	

**Section** 19

**Date Established** 9/4/2007

**Corner** N¼

**Marker** Small RR Spike

19.43' NNE to duplex W/side power pole

38.27' SSE to duplex W/side power pole

57.50' SW to duplex NW/side power pole

\_\_\_\_\_  
\_\_\_\_\_  
\_\_\_\_\_  
\_\_\_\_\_

	N¼

**Monroe Township**

**Section** 20

**Date Established** 9/4/2007

**Corner** NW

**Marker** RR Spike

38.37' NW to "+" north end CMP (P)

38.06' NW to PK nail SW/side power pole

36.21' SE to "+" east end CMP (P)

30.30' SE to PK nail NW/side power pole

28.27' SW to "+" south end CMP (P)

NW	

**Section** 20

**Date Established** 9/4/2007

**Corner** N<sup>1</sup>/<sub>4</sub>

**Marker** Small RR Spike

34.92' NW to "+" NE corner CB

28.73' SE to duplex E/side power pole (new)

31.37' NE to 5/8" iron pin at mid radius, 3' off edge of pavement

58.84' SW to "+" east end backwall of ag inlet

	N <sup>1</sup> / <sub>4</sub>

**Section** 20

**Date Established** 9/4/2007

**Corner** W<sup>1</sup>/<sub>4</sub>

**Marker** RR Spike

17.17' NE to 5/8" iron pin 0.5' east of pavement

17.61' SE to 5/8" iron pin 0.5' east of pavement

24.52' WSW to PK west end plastic pipe

56.62' W to "+" center of back wall of ag inlet

W <sup>1</sup> / <sub>4</sub>	

**Monroe Township**

**Section** 21

**Date Established** 9/4/2007

**Corner** NW

**Marker** RR Spike 3" below surface

28.23' SE to "+" north end headwall (P)

35.76' SE to "+" south end headwall (P)

27.86' SW to "+" south end headwall (P)

18.59' SW to "+" north end headwall (P)

38.40' NE to duplex SW/side 33" tree

NW	

**Section** 21

**Date Established** 9/4/2007

**Corner** N<sup>1</sup>/<sub>4</sub>

**Marker** PK Nail 6' south of north edge of pavement

22.46' NW to "+" north end concrete pipe (P)

19.63' S to "+" east end concrete headwall (P)

32.52' SW to "+" west end concrete headwall (P)

	N <sup>1</sup> / <sub>4</sub>

**Section** 21

**Date Established** 9/4/2007

**Corner** W<sup>1</sup>/<sub>4</sub>

**Marker** Small RR Spike

31.83' SE to "+" NE corner CB (P)

27.65' SW to "+" north end concrete headwall (P)

21.27' NE to 5/8" iron pin at edge of pavement

W <sup>1</sup> / <sub>4</sub>	

**Monroe Township**

**Section** 22

**Date Established** 9/4/2007

**Corner** NW

**Marker** RR Spike

31.50' NW to "+" north end concrete pipe (P)

98.30' NE to "+" west end concrete step

27.05' SW to "+" south end concrete pipe (P)

NW	

**Section** 22

**Date Established** 9/4/2007

**Corner** N¼

**Marker** Iron Pin 8" below surface, 6" south of south edge of pavement

29.24' NE to 5/8" iron pin 1' north of pavement (new)

54.17' WSW to duplex N/side power pole

29.19' NW to 5/8" iron pin 1' north of pavement

	N¼

**Section** 22

**Date Established** 9/4/2007

**Corner** OTHER

**Marker** RR Spike 2" below surface

25.87' NW to 5/8" iron pin 1' north of pavement

26.62' NE to 5/8" iron pin 1' north of pavement

42.65' SW to duplex NW/side power pole

	25 ± AC

**Monroe Township**

**Section** 22

**Date Established** 9/4/2007

**Corner** W<sup>1</sup>/<sub>4</sub>

**Marker** Iron Pin 5" below surface

36.33' NE to 5/8" iron pin 1' east of pavement

30.25' ESE to "+" SE corner CB (P)

29.08' SE to 5/8" iron pin 1' east of pavement

33.95' SW to "+" south end metal drive pipe

19.48' SW to "+" south end metal drive pipe

\_\_\_\_\_  
\_\_\_\_\_  
\_\_\_\_\_

W <sup>1</sup> / <sub>4</sub>	

**Monroe Township**

**Section** 23

**Date Established** 9/4/2007

**Corner** NW

**Marker** Mag Nail

33.32' NE to "+" in bridge abutment cap

23.23' ESE to "+" in bridge abutment cap

54.79' WSW to "+" in bridge abutment cap

59.80' WNW to "+" in bridge abutment cap

NW	

**Section** 23

**Date Established** 9/4/2007

**Corner** OTHER

**Marker** Iron Pin

27.76' NE to 5/8" iron pin 1' north of north edge of pavement

27.34' NW to 5/8" iron pin 1' north of north edge of pavement

67.5± E to center west rail

35± AC	

**Section** 23

**Date Established** 9/4/2007

**Corner** N¼

**Marker** Small RR Spike

14.36' SE to iron pin on ditch bank (P)

14.98' SW to iron pin on ditch bank (P)

	N¼

**Monroe Township**

**Section** 23

**Date Established** 9/4/2007

**Corner** W<sup>1</sup>/<sub>4</sub>

**Marker** PK Nail/Shiner

31.78' WNW to center R/W monument (P)

31.68' ENE to center R/W monument (P)

29.91' E to shiner W/side telephone pole

30.75' SSW to "+" NE/corner CB (P)

W <sup>1</sup> / <sub>4</sub>	

**Monroe Township**

**Section** 24

**Date Established** 9/4/2007

**Corner** NW

**Marker** Small RR Spike

49.39' SE to duplex NE/side power pole (new)

41.46' SW to "+" in west end RCP

31.95' ESE to "+" in east end headwall

27.33' SE to "+" in headwall

NW	

**Section** 24

**Date Established** 9/4/2007

**Corner** N¼

**Marker** Small RR Spike

25.05' NW to PK nail north end N12 (P)

26.13' N to duplex W/side wood corner post

105.20' SW to duplex SE/side power pole (new)

35.89' SW to mag nail west end drive pipe (P)

14.82' S to PK nail south end 12" N12 pipe 1' north of pipe end

	N¼

**Section** 24

**Date Established** 9/4/2007

**Corner** NE

**Marker** RR Spike

63.58' WNW to duplex S/side telephone pole

48.17' NW to "+" north end concrete pipe (P)

60.74' SE to center USGS Bench Mark "F117 1947"

43.67' SW to "+" south end concrete pipe (P)

27.27' NE to duplex S/side power pole

60.85' S to Richfield Twp. Corner

	NE



**Monroe Township**

**Section** 24

**Date Established** 9/4/2007

**Corner** W<sup>1</sup>/<sub>4</sub>

**Marker** Iron Pin and PK Nail Northeast. Reset Iron Pin.

Set Mag Nails 6' SW and NE

21.99' W to "+" N/side concrete corner post

36.27' NW to duplex SW/side power pole

33.32' NE to duplex NW/side power pole

23.09' E to "+" W/side concrete corner post

32.70' ESE to duplex SW/side power pole

W <sup>1</sup> / <sub>4</sub>	

**Section** 24

**Date Established** 9/4/2007

**Corner** E<sup>1</sup>/<sub>4</sub>

**Marker** RR Spike

22.45' NNW to 5/8" iron pin 1' west of pavement

25.08' SSW to 5/8" iron pin 1' west of pavement

58.38' S to Richfield Twp. Corner

64.98' SE to duplex SW/side power pole

	E <sup>1</sup> / <sub>4</sub>

**Monroe Township**

**Section** 25

**Date Established** 9/4/2007

**Corner** NW

**Marker** Nail/Shiner

52.53' SE to shiner NW/side power pole

38.48' SE to "+" SE corner CB (P)

41.80' SW to "+" in center north wall CB (P)

54.29' SW to "+" south end concrete headwall (P)

1.88' N to nail/shiner

NW	

**Section** 25

**Date Established** 9/4/2007

**Corner** N<sup>1</sup>/<sub>4</sub> NW

**Marker** Headless Nail

61.46' ESE to "+" NW corner concrete drive (P)

51.83' SE to nail/shiner NW/side power pole

26.37' S to PK nail west end CMP (P)

N <sup>1</sup> / <sub>4</sub> NW	

**Section** 25

**Date Established** 9/4/2007

**Corner** NE

**Marker** Iron Pin 12" below berm

37.05' NW to shiner SE/side power pole

89.30' NE to duplex W/side power pole

38.33' SE to center USGS Bench Mark "E117 1947" (P)

27.64' SSW to "+" in curb of bridge rail

24.96' SSW to "+" in NE wing of bridge

	NE

**Monroe Township**

**Section** 25

**Date Established** 9/4/2007

**Corner** W<sup>1</sup>/<sub>4</sub>

**Marker** Small RR Spike

17.54' NW to 5/8" iron pin 4' west of pavement

96.31' SSE to duplex E/side power pole

102.30' SSW to duplex E/side power pole

16.72' SW to 5/8" iron pin 4' west of pavement

W <sup>1</sup> / <sub>4</sub>	

**Section** 25

**Date Established** 9/4/2007

**Corner** E<sup>1</sup>/<sub>4</sub>

**Marker** RR Spike at west edge of pavement, 1" below surface

43.12' S to W<sup>1</sup>/<sub>4</sub> Post, Sec. 30, Richfield Twp.

28.70' SE to 5/8" iron pin 1' east of pavement

56.04' SE to duplex N/side power pole

74.23' SE to "+" NW/corner CB (P)

69.40' SSW to "+" west end concrete pipe (P)

52.43' WSW to mag nail N/side 10" pine tree

	E <sup>1</sup> / <sub>4</sub>

**Monroe Township**

**Section** 26

**Date Established** 9/4/2007

**Corner** NW

**Marker** RR Spike 2" below surface

61.57' SSW to "+" south end concrete pipe (P)

48.68' SW to "+" NE corner CB (P)

43.63' SW to duplex SE/side power pole

55.01' SE to "+" SE corner concrete base

51.05' NE to "+" SW corner Stop sign base

53.99' NW to "+" north end RCP (P)

NW	

**Section** 26

**Date Established** 9/4/2007

**Corner** N<sup>1</sup>/<sub>4</sub>

**Marker** PK Nail

39.35' N to "+" S/side concrete anchor post

42.75' NE to "+" center east wall CB (P)

47.12' SW to iron pin in concrete monument (P) (bent)

	N <sup>1</sup> / <sub>4</sub>

**Section** 26

**Date Established** 9/4/2007

**Corner** W<sup>1</sup>/<sub>4</sub>

**Marker** Nail/Shiner 1' east of west edge of pavement

28.87' W to duplex N/side power pole

36.48' E to duplex W/side wood post

34.99' ESE to "+" center south wall CB (P)

W <sup>1</sup> / <sub>4</sub>	

**Monroe Township**

**Section** 27

**Date Established** 9/4/2007

**Corner** NW

**Marker** Headless Nail

53.75' NW to SE corner CB (P)

53.32' SW to duplex E/side power pole (new)

48.22' NW to "+" NW corner concrete box (P)

40.16' SW to "+" south end concrete wingwall (P)

NW	

**Section** 27

**Date Established** 9/4/2007

**Corner** N<sup>1</sup>/<sub>4</sub>

**Marker** Nail/Shiner

77.79' WNW to duplex SW/side power pole

28.66' N to "+" SW corner CB (P)

73.85' SW to shiner NW/side power pole

	N <sup>1</sup> / <sub>4</sub>

**Section** 27

**Date Established** 9/4/2007

**Corner** W<sup>1</sup>/<sub>4</sub>

**Marker** Small RR Spike

22.78' NE to 5/8" iron pin

20.98' SE to 5/8" iron pin

90.51' SSE to duplex NE/side buried cable marker

49.84' SW to PK nail west end 10" CMP (P)

35.34' WSW to duplex S/side power pole

W <sup>1</sup> / <sub>4</sub>	

**Monroe Township**

**Section** 28

**Date Established** 9/5/2007

**Corner** NW

**Marker** Nail/Shiner

52.35' NE to shiner in buried cable marker

42.62' SE to "+" east end concrete pipe (P)

56.26' SE to shiner N/side 12" pine tree

49.41' SW to "+" west end concrete pipe

54.48' SW to duplex NE/side power pole

NW	

**Section** 28

**Date Established** 9/5/2007

**Corner** N<sup>1</sup>/<sub>4</sub>

**Marker** PK Nail

28.74' N to "+" SW corner CB (P)

27.36' SE to "+" north end concrete headwall (P)

27.28' S to "+" NW corner CB (P)

	N <sup>1</sup> / <sub>4</sub>

**Section** 28

**Date Established** 9/5/2007

**Corner** W<sup>1</sup>/<sub>4</sub>

**Marker** RR Spike 6" deep. Placed Small RR Spike on surface

23.22' W to PK nail in north end 12" CMP

24.84' SW to 5/8" iron pin 1' west of west edge of pavement

16.66' NW to 5/8" iron pin 1' west of west edge of pavement

W <sup>1</sup> / <sub>4</sub>	

**Monroe Township**

**Section** 29

**Date Established** 9/5/2007

**Corner** NW

**Marker** PK Nail

48.87' NW to "+" north end concrete pipe (P)

42.94' NE to nail/shiner S/side telephone pole

50.53' SW to nail/shiner NE/side power pole

43.52' SW to "+" south end concrete pipe (P)

54.08' SE to "+" east end RCP (P)

NW	

**Section** 29

**Date Established** 9/5/2007

**Corner** N $\frac{1}{4}$

**Marker** Nail/Shiner

31.83' NW to PK nail west end 12" N12 pipe

42.22' NE to PK nail east end 12" N12 pipe

39.42' S to face of plastic post

48.80' NW to "+" NE corner CB (P)

	N $\frac{1}{4}$

**Section** 29

**Date Established** 9/5/2007

**Corner** W $\frac{1}{4}$

**Marker** RR Spike

49.83' NW to 5/8" iron pin on west ditch bank

42.84' SW to 5/8" iron pin on west ditch bank

19.26' NE to 5/8" iron pin 1' east of edge of pavement

W $\frac{1}{4}$	

**Monroe Township**

**Section** 30

**Date Established** 9/5/2007

**Corner** NW

**Marker** Nail/Shiner

57.30' NW to "+" top concrete headwall

51.03' N to shiner S/side power pole

26.57' SE to "+" north end concrete headwall (P) (new)

55.12' SW to "+" south wall CB (P)

35.72' NNE to "+" in SW corner CB

NW	

**Section** 30

**Date Established** 9/5/2007

**Corner** N¼

**Marker** Nail/Shiner

41.56' NW to "+" SE corner CB (P)

35.66' SE to PK nail north end 12" CMP (P)

36.19' SW to "+" south end concrete pipe (P)

44.72' S to duplex W/side wood fence post

	N¼



**Monroe Township**

**Section** 31

**Date Established** 9/5/2007

**Corner** NW

**Marker** Small RR Spike

29.16' NNE to "+" north end concrete pipe (P)

35.45' ESE to "+" south end concrete pipe (P)

26.75' SW to PK nail west end 12" N12 pipe

14.30' N to Flatrock Twp. Corner (RR Spike)

NW	

**Section** 31

**Date Established** 9/5/2007

**Corner** N¼

**Marker** RR Spike 6" deep. Set Small RR Spike on surface

21.04' N to PK nail north end 12" N12 pipe

12.83' S to PK nail south end 12" N12 pipe

83.59' ENE to duplex N/side power pole

16.12' NW to 5/8" iron pin 1' north of pavement

6.00' E to offset stone (Small RR Spike)

	N¼

**Section** 31

**Date Established** 9/5/2007

**Corner** OTHER

**Marker** Small RR Spike 6' east of corner

14.72' SW to PK nail south end 12" plastic tile

22.35' NW to PK nail south end 12" plastic tile

20.84' NW to 5/8" iron pin 1' north of edge of pavement

77.81' ENE to duplex N/side power pole (new)

6.00' W to Section Corner

	RR Spike 6' East of N¼

**Monroe Township**

**Section** 31

**Date Established** 9/5/2007

**Corner** SW

**Marker** Small RR Spike

59.40' WNW to shiner SE/side power pole (near ground level)

35.65' N to shiner S/side 12" maple

44.92' NE to shiner SW/side 15" maple

33.95' SW to PK nail north end 18" CMP (P)

\_\_\_\_\_  
\_\_\_\_\_  
\_\_\_\_\_

SW	

**Section** 31

**Date Established** 9/5/2007

**Corner** S $\frac{1}{4}$

**Marker** Small RR Spike

77.99' E to N $\frac{1}{4}$  Post, Sec. 6, Marion Twp. (Small RR Spike)

96.44' WNW to shiner E/side power pole

25.50' NE to 5/8" iron pin 1' north of edge of pavement

82.48' ESE to "+" NW corner concrete anchor post

\_\_\_\_\_  
\_\_\_\_\_  
\_\_\_\_\_

S $\frac{1}{4}$	

**Monroe Township**

**Section** 32

**Date Established** 9/5/2007

**Corner** NW

**Marker** Small RR Spike

42.66' NW to duplex S/side power pole

50.90' SE to "+" east end concrete pipe (P)

85.53' SW to duplex E/side power pole

41.02' SW to "+" west end concrete pipe

\_\_\_\_\_  
\_\_\_\_\_  
\_\_\_\_\_

NW	

**Section** 32

**Date Established** 9/5/2007

**Corner** N¼

**Marker** Small RR Spike

15.01'NW to 5/8" iron pin 1' north of pavement

14.43' SW to 5/8" iron pin 1' south of pavement

72.27' WNW to duplex S/side power pole

15.04' NE to 5/8" iron pin 1' north of pavement

\_\_\_\_\_  
\_\_\_\_\_  
\_\_\_\_\_

	N¼

**Section** 32

**Date Established** 9/5/2007

**Corner** W¼NW

**Marker** Small RR Spike

14.70' NW to 5/8" iron pin 3' west of pavement

15.82' SW to 5/8" iron pin 3' west of pavement

29.90' ESE to "+" in SE corner CB

\_\_\_\_\_  
\_\_\_\_\_  
\_\_\_\_\_  
\_\_\_\_\_

← W¼NW	

**Monroe Township**

**Section** 32

**Date Established** 9/5/2007

**Corner** W<sup>1</sup>/<sub>4</sub>

**Marker** RR Spike 8" deep. Set Small RR Spike on surface

22.10' SE to 5/8" iron pin (new) 3' east of pavement

13.37' SW to 5/8" iron pin 3' west of pavement

27.13' W to duplex S/side power pole

13.52' WNW to "+" in concrete GR base

42.47' NE to "+" in concrete GR base

29.48' E to "+" NE corner CB (P)

W <sup>1</sup> / <sub>4</sub>	

**Section** 32

**Date Established** 9/5/2007

**Corner** SW

**Marker** Small RR Spike

51.04' NE to shiner S/side power pole

65.73' E to Marion Twp. Corner (Small RR Spike)

31.48' NW to 5/8" iron pin mid radius 1' off edge of pavement (P)

14.76' SW to 5/8" iron pin 2' south of edge of pavement

SW	

**Section** 32

**Date Established** 9/5/2007

**Corner** S<sup>1</sup>/<sub>4</sub>

**Marker** Small RR Spike

22.85' NW to 5/8" iron pin 1' north of pavement

31.05' N to duplex E/side meter pole

30.12' N to shiner SE/side power pole

26.65' SE to 5/8" iron pin 1' south of pavement

	S <sup>1</sup> / <sub>4</sub>

**Monroe Township**

**Section** 33

**Date Established** 9/5/2007

**Corner** NW

**Marker** Small RR Spike

27.77' WNW to "+" in NE wingwall

39.35' NNE to duplex SE/side telephone pole

40.24' SE to "+" east end concrete pipe (P)

23.91' WSW to "+" in SE wingwall

67.16' ENE to duplex west side power pole

NW	

**Section** 33

**Date Established** 9/5/2007

**Corner** N<sup>1</sup>/<sub>4</sub>

**Marker** Small RR Spike 1" below surface

15.12' NE to 5/8" iron pin 1' north of pavement

12.41' SE to 5/8" iron pin 1' south of pavement

16.10' NW to 5/8" iron pin 1' north of pavement

	N <sup>1</sup> / <sub>4</sub>

**Section** 33

**Date Established** 9/5/2007

**Corner** W<sup>1</sup>/<sub>4</sub>

**Marker** Small RR Spike

36.92' W to duplex E/side power pole (new nail)

20.51' W to "+" top RCP (P)

58.93' ESE to PK nail W/side power pole

26.91' NE to 5/8" iron pin 1' east of pavement

W <sup>1</sup> / <sub>4</sub>	

**Monroe Township**

**Section** 33

**Date Established** 9/5/2007

**Corner** SW

**Marker** Small RR Spike

43.42' NW to shiner SE/side power pole

27.11' NW to "+" north end concrete pipe (P)

29.79' SW to "+" south end concrete pipe (P)

31.52' E to Marion Twp. Corner (Small RR spike)

37.35' SSE to duplex W/side south GR post

SW	

**Section** 33

**Date Established** 9/5/2007

**Corner** S<sup>1</sup>/<sub>4</sub>

**Marker** Small RR Spike

35.39' NW to shiner SE/side power pole

18.47' NNE to "+" north end concrete pipe (P)

21.43' S to "+" south end concrete pipe (P)

30.58' E to North 1/2 Post, Sec. 4, Marion Twp. (Small RR Spike)

S <sup>1</sup> / <sub>4</sub>	

**Monroe Township**

**Section** 34

**Date Established** 9/5/2007

**Corner** NW

**Marker** Small RR Spike

43.64' NW to duplex SW/side power pole (new)

46.01' SW to duplex SE/side power pole (new)

40.04' SW to "+" south end RCP

46.73' NW to "+" north end RCP

63.52' SE to duplex SW/side power pole

NW	

**Section** 34

**Date Established** 9/5/2007

**Corner** N<sup>1</sup>/<sub>4</sub>

**Marker** Small RR Spike

17.55' NW to 5/8" iron pin 1' north of pavement

16.01' NE to 5/8" iron pin 1' north of pavement

91.80' WSW to duplex N/side power pole

	N <sup>1</sup> / <sub>4</sub>

**Section** 34

**Date Established** 9/5/2007

**Corner** W<sup>1</sup>/<sub>4</sub>

**Marker** Small RR Spike

73.28' NNW to duplex E/side power pole

24.71' ESE to "+" NW corner CB (P)

13.16' WSW to "+" north end concrete headwall (P)

W <sup>1</sup> / <sub>4</sub>	

**Monroe Township**

**Section** 34

**Date Established** 9/5/2007

**Corner** SW

**Marker** Small RR Spike

53.50' NW to "+" SE corner CB (P)

55.37' SE to shiner NW/side buried cable marker

64.92' SE to shiner NW/side power pole

33.22' SSE to duplex N/side power pole

29.74' E to Marion Twp. Corner (Small RR Spike)

SW	

**Section** 34

**Date Established** 9/5/2007

**Corner** S $\frac{1}{4}$

**Marker** Small RR Spike

16.16' NE to 5/8" iron pin 2' north of pavement

63.75' ESE to shiner N/side power pole

15.52' S to 5/8" iron pin 1' south of pavement

27.58 E to N $\frac{1}{4}$  Post, Sec. 3, Marion Twp. (Small RR Spike)

S $\frac{1}{4}$	



**Monroe Township**

**Section** 35

**Date Established** 9/5/2007

**Corner** NW

**Marker** Nail/Shiner

53.79' NW to shiner SE/side telephone pole

44.99' NW to PK north end CMP (P)

75.40' SW to NE corner church foundation

43.55' SE to "+" east end RCP

38.81' SW to duplex SE/side power pole

28.69' SW to "+" center south wall CB

NW	

**Section** 35

**Date Established** 9/5/2007

**Corner** N¼

**Marker** Small RR Spike

17.57' NE to 5/8" iron pin 1' north of pavement

14.68' SE to 5/8" iron pin (7" deep)

19.39' SW to 5/8" iron pin 5' south of pavement

	N¼

**Section** 35

**Date Established** 9/5/2007

**Corner** W¼

**Marker** Nail/Shiner

50.82' NW to shiner SE/side power pole

41.79' SW to 5/8" iron pin on west ditch bank

42.97' NNW to duplex 1st GR post (west side)

43.13' NE to mag nail north end plastic tile (P)

40.72' SE to mag nail north end plastic tile (P)

W¼	

**Monroe Township**

**Section** 35

**Date Established** 9/5/2007

**Corner** SW

**Marker** RR Spike

- 44.00' NW to "+" NE wingwall
- 70.59' NW to shiner SE/side power pole
- 84.81' ESE to shiner NW/side buried cable marker
- 60.50' ENE to shiner W/side power pole
- 39.11' NW to "+" in stub wall
- 49.46' SW to "+" south end 4-sided box
- 26.64' E to NW corner , Sec. 2, Marion Twp. (RR Spike)

SW	

**Section** 35

**Date Established** 9/5/2007

**Corner** S¼

**Marker** RR Spike 1" below surface

- 15.80' NE to 5/8" iron pin (new) 1' north of pavement
  - 55.15' SE to duplex W/side power pole
  - 40.63' SSE to iron pin on south ditch bank
  - 34.30' E to N½ Post, Sec. 2, Marion Twp. (RR Spike)
- 
- 
- 
- 

	S¼

**Monroe Township**

**Section** 36

**Date Established** 9/5/2007

**Corner** NW

**Marker** Small RR Spike

37.27' NE to "+" SE corner CB (P)

33.22' SE to "+" north end headwall (P)

35.45' SW to "+" north end headwall (P)

41.21' SE to duplex SW/side power pole

NW	

**Section** 36

**Date Established** 9/5/2007

**Corner** N¼

**Marker** Small RR Spike

20.80' NW to 5/8" iron pin 1' north of pavement

19.78' NE to 5/8" iron pin 1' north of pavement

24.40' S to "+" in face of 4" post (severely leaning)

	N¼

**Section** 36

**Date Established** 9/5/2007

**Corner** NE

**Marker** Small RR Spike

41.92' NE to PK nail SW/side power pole (new)

55.38' SW to duplex N/side power pole

61.29' NW to "+" north end RCP

47.71' SW to "+" south end RCP

42.64' S to Richfield Twp. Stone (Small RR Spike)

	NE

**Monroe Township**

**Section** 36

**Date Established** 9/5/2007

**Corner** W<sup>1</sup>/<sub>4</sub>

**Marker** Small RR Spike

13.68' NW to 5/8" iron pin 4' west of pavement

29.24' E to duplex N/side power pole

21.18' SW to 5/8" iron pin 4' west of pavement

W <sup>1</sup> / <sub>4</sub>	

**Section** 36

**Date Established** 9/5/2007

**Corner** E<sup>1</sup>/<sub>4</sub>

**Marker** Small RR Spike 1" below surface

38.17' W to duplex N/side 24" tree

23.80' ESE to duplex N/side power pole

87.54' SSE to "+" NW corner CB

90.90' SSW to mag nail in 12" N12 (P)

21.36' S to Richfield Twp. Corner (Small RR Spike)

	E <sup>1</sup> / <sub>4</sub>

**Section** 36

**Date Established** 9/5/2007

**Corner** SW

**Marker** Iron Pin 7' South of Pavement

81.00' W to "+" SE bridge abutment

72.17' WNW to "+" NE bridge abutment

26.77' ESE to "+" NW corner CB

80.68' SE to duplex W/side power pole

52.45' SW to duplex SE/side power pole

39.60' E to NW corner, Sec. 1, Marion Twp. (RR Spike)

SW	

**Monroe Township**

**Section** 36

**Date Established** 9/5/2007

**Corner** S<sup>1</sup>/<sub>4</sub>

**Marker** RR Spike 1" below surface

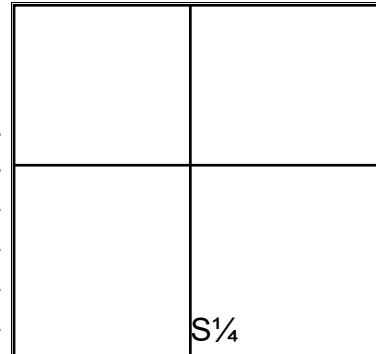
103.18' WNW to duplex S/side telephone pole

96.46' NNE to SW corner concrete foundation

47.46' NE to duplex S/side telephone pole

75.56' ESE to duplex N/side power pole

19.23' E to Marion Twp. Corner (RR Spike)



**Section** 36

**Date Established** 9/5/2007

**Corner** SE

**Marker** Small RR Spike

43.23' WNW to duplex SW/side power pole

56.63' NNE to duplex SE/side power pole

40.22' SE to duplex SW/side power pole

43.53' SE to "+" NW corner CB (P)

42.33' SW to duplex NW/side power pole

31.28' SW to "+" south end concrete pipe (P)

41.05' NW to "+" north end concrete pipe

