

Liberty Township

Section 01

Date Established 3/31/2014

Corner NW

Marker Monument Box

- 57.39' S.E. to duplex SW side power pole
- 41.05' S.W. to Fort to Port bronze disc Number 99-005 (P)
- 47.17' N.W. to chiseled "+" in north end RCP (P)
- 4.90'± S. to south Monument Box

NW	

Section 01

Date Established 3/31/2014

Corner N¼

Marker Monument Box

- 43.10' N.W. to chiseled "x" 6" from south end of concrete curb on concrete
- 43.04' N.E. to chiseled "x" 4" from south end of concrete curb on concrete
- 76.86' S.W. to chiseled "x" in NE anchor bolt of sign foundation (P)

	N¼

Section 01

Date Established 10/29/2004

Corner W¼

Marker Small RR Spike

- 25.00' E. to sawed "+" W/side of conc. anchor post
- 25.80' W. to duplex N/side of telephone pole
- 47.18' N.E. to duplex W/side 8" tree

W¼	

Liberty Township

Section 01

Date Established 10/29/2004

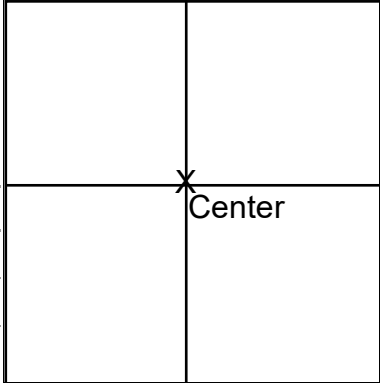
Corner CENTER

Marker Mag Nail & Shiner

96.67' N.N.W. to nail/shiner SW/side of telephone pole

47.12' S.W. to nail/shiner NE/side of telephone pole

32.43' W. to nail/shiner E/side of maple tree



Section 01


Date Established 3/19/2018

Corner E¹/₄

Marker Stone with Iron Pin

0.16' W of high point of stone to Iron Pin for locating purposes only

142.05' S to W¹/₄ Post, Sec. 6, Washington Twp.



Section 01

Date Established 10/29/2004

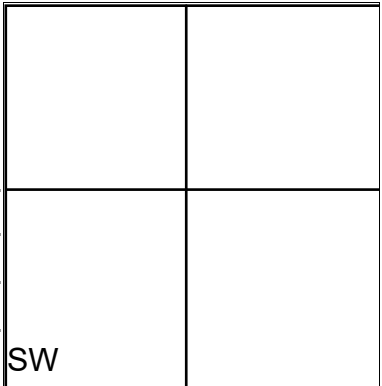
Corner SW

Marker Small RR Spike

66.52' S.E. to duplex SW/side of power pole

34.12' W.S.W. to duplex E/side of 15" maple

42.75' N.W. to duplex E/side of 15" maple



Liberty Township

Section 01

Date Established 10/31/1980

Corner SE

Marker Stone in north/south fence line

3.16' N. to duplex in west root of 15" hickory

63.78' E.S.E. to RR spike SW/side of 25" beech

51.57' S.S.E. to RR spike E/side of 36" red oak

1.5' S. to witness post (2018)

140.72' S. measured to NW corner Sec. 7 Washington Twp.

	SE

Liberty Township

Section 02

Date Established 10/29/2004

Corner NW

Marker Small RR Spike

35.38' N.E. to PK nail SW/side of power pole

21.75' S.S.W. to duplex W/side of 30" hickory

35.12' N.W. to 5/8" iron pin

NW	

Section 02

Date Established 10/29/2004

Corner N¹/₄

Marker Small RR Spike

25.20' S.E. to "+" east end of conc. headwall

40.18' S.E. to duplex NE/side of power pole

25.38' S.W. to "+" west end of conc. headwall

34.42' N.W. to PK nail SE/side of power pole

	N ¹ / ₄

Liberty Township

Section 03

Date Established 10/29/2004

Corner NW

Marker Small RR Spike

- 33.43' N.W. to duplex NE/side of power pole
- 31.89' N.E. to duplex NW/side of power pole
- 37.96' S.W. to duplex SE/side of power pole
- 42.91' S.S.E. to sawed "+" in NW corner of C.B. (P)
- 42.71' N.N.W. to sawed "+" in SE corner of C.B. (P)
- 60.49' N.N.W. to center of Fort to Port Monument

NW	

Section 03

Date Established 10/29/2004

Corner N¼

Marker Small RR Spike

- 11.68' S.E. to 5/8" iron pin at south edge of pavement
- 91.88' W.N.W. to PK nail SE side of telephone pole
- 107.58' W.S.W. to duplex N/side of power pole
- 56.32' N.E. to PK nail west end of 12" corr. plast. pipe (P)

	N¼

Section 03

Date Established 10/29/2004

Corner W¼

Marker Small RR Spike

- 24.96' E. to nail/shiner S/side of power pole
- 35.32' S.W. to PK nail E/side of power pole
- 15.53' N.W. to 5/8" iron pin at west edge of pavement

W¼	

Liberty Township

Section 04

Date Established 10/29/2004

Corner NW

Marker Small RR Spike

49.56' N.E. to PK in N/side of telephone pole

42.57' N.E. to duplex NW/side of power pole

32.72' S.E. to duplex SW/side of power pole

32.28' S.W. to duplex SE/side of power pole

NW	

Section 04

Date Established 10/29/2004

Corner N¼

Marker Iron Pin

20.71' N.W. to "+" in west end of north wall of C.B.

93.60' E.N.E. to duplex SE/side of power pole

14.88' S.S.E. to sawed "+" in east side of round C.B. (P)

	N¼

Section 04

Date Established 10/29/2004

Corner W¼

Marker PK Nail in Iron Pipe

77.87' N.N.W. to duplex E/side of power pole

46.84' N.W. to sawed "+" in SE corner of C.B. (P)

29.20' N.E. to 5/8" iron pin on east edge of pavement

19.19' S.E. to 5/8" iron pin on east edge of pavement

64.24' N.N.E. to duplex SE/side of power pole

W¼	

Liberty Township

Section 05

Date Established 10/29/2004

Corner NW

Marker RR Spike

79.74' W.N.W. to duplex NW/side of pedestal post

71.03' E.S.E. to duplex S/side of power pole

88.49' S.E. to SW corner of brick artificial well

39.89' S.W. to duplex NW/side of power pole

61.40' W.S.W. to duplex NW/side of power pole

NW	

Section 05

Date Established 10/29/2004

Corner N¼

Marker RR Spike

69.88' E.S.E. to duplex N/s of power pole

14.28' S.W. to 5/8" iron pin at south edge of pavement

13.15' N.W. to 5/8" iron pin at north edge of pavement

	N¼

Section 05

Date Established 11/1/2004

Corner W¼

Marker RR Spike 2" Below Surface

28.48' W. to duplex N/side of power pole

63.70' E. to duplex W/side of maple tree

55.65' S.E. to nail/shiner NW/side of power pole

45.15' S.W. to center punched hole in north rim of manhole

W¼	

Liberty Township

Section 06

Date Established 11/1/2004

Corner NW

Marker Small RR Spike

92.55' E.S.E. to GIS Monument "LIB06"

41.00' S.E. to duplex NE/side of telephone pole

39.05' S.W. to duplex SE/side of power pole

43.24' S.W. to "+" in SW corner of C.B. (P)

41.30' N.W. to "+" in NE corner of C.B. (P)

75.98' N.E. to duplex SE/side of power pole

NW	

Section 06

Date Established 11/1/2004

Corner N¼

Marker RR Spike

18.57' N.E. to 5/8" iron pin at north edge of pavement

93.95' S.E. to duplex N/side of power pole

14.95' N.W. to 5/8" iron pin at north edge of pavement

	N¼

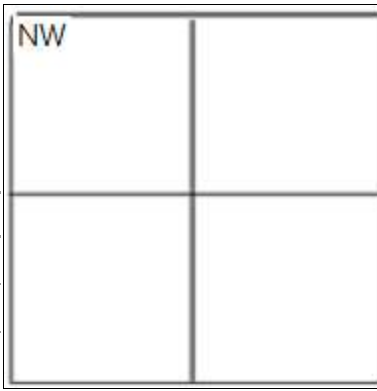
Liberty Township

Section 07

Date Established 11/1/2004

Corner NW

Marker Did Not Locate - NW
See Recorded Surveys and Highway Plans




Section 07

Date Established 3/23/2021

Corner _____

Marker Iron Rod inside Monument Box

(Sta. 22+59.63 Centerline Survey Plat, US 6 & 24)
See State Highway Plans
See Henry County GPS



Liberty Township

Section 08

Date Established 3/31/2014

Corner NW

Marker Monument Box

47.86' E.S.E. to mag nail north side power pole

62.27' S.W. to mag nail west side power pole

46.23' W.N.W. to mag nail south side of south wood fence post

NW	

Liberty Township

Section 09

Date Established 11/1/2004

Corner NW

Marker Small RR Spike

24.98' N.E. to PK nail in north end of 12" CMP

14.91' N.W. to 5/8" iron pin at west edge of pavement

29.98' E. to capped iron pin

NW	

Liberty Township

Section 10

Date Established 3/31/2014

Corner NW

Marker Monument Box

26.26' E.N.E. to mag nail south side of south wood grail post

66.13' N.E. to mag nail east side wood grail post (P)

96.44' N.N.W. to mag nail east side south wood grail post (P)

NW	

Liberty Township

Section 13

Date Established 10/20/2004

Corner NW

Marker Iron Pin

51.63' N.W. to duplex/shiner SW/side power pole

56.52' N.E. to "+" NW Fisherman's seat

56.51' S.E. to "+" SW Fisherman's seat (P)

50.41' S.W. to duplex/shiner E/side power pole

42.23' S.W. to "+" NE corner C.B.

NW	

Section 13

Date Established 10/20/2004

Corner N¼

Marker Mag Nail

98.85' W.S.W. to nail/shiner NE/side telephone pole

41.63' N.E. to "+" NW corner C.B. (P)

42.36' S.E. to "+" SE corner C.B. (P)

41.90' N.E. to nail/shiner SW/side power pole.

	N¼

Section 13

Date Established 9/21/2020

Corner NE

Marker PK Nail

46.35' N.W. to "+" in N parapet of C.B.

52.90' N.E. to PK nail/shiner SW/side of power pole

46.11' S.W. to PK nail/shiner NE/side of power pole

Also See Fulton Co, SE corner, Sec. 12, York Twp.

	NE

Liberty Township

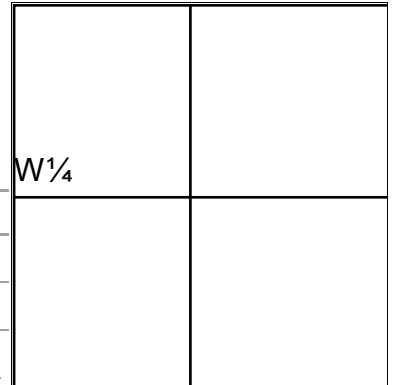
Section 13

Date Established 10/20/2004

Corner W¹/₄

Marker RR Spike

- 57.78' N.W. to PK nail SE/side of power pole
- 79.23' S.S.W. to "+" in bridge abutment
- 23.94' E.S.E. to chiseled "+" in bell of concrete pipe (P)
- 89.96' S.S.E. to chiseled "+" in NE



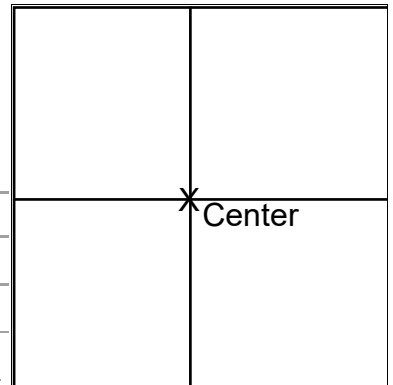
Section 13

Date Established 10/20/2004

Corner CENTER

Marker Mag Nail

- 29.21 N.W. to PK nail north end of 8" CMP (P)
- 37.21 S.W. to nail/shiner NE/side of power pole




Section 13

Date Established 10/20/2004

Corner E¹/₄

Marker Small RR Spike

- 23.64' W.N.W. to duplex N/side of power pole
- 52.62' N. to W¹/₄ Post, Sec. 18, Washington Twp.
- 28.38' N.E. to duplex SW/side Sprint post (wood)
- 35.30' S.S.E. to chiseled "+" NW corner C.B. (P)



Liberty Township

Section 14

Date Established 10/20/2004

Corner NW

Marker 1 1/4" Iron Pin

- 47.69' N.W. to "+" NE corner C.B. (P)
- 49.14' N.E. to "+" west wall C.B. (P)
- 39.19' S.E. to duplex/shiner SW/side of power pole
- 47.66' S.W. to "+" NE corner C.B. (P)

NW	

Section 14

Date Established 10/20/2004

Corner N 1/4

Marker 1 1/4" Iron Pin

- 30.10' N.N.E. to PK/shiner E/side of power pole
- 46.02' S.E. to iron pin in conc. monument
- 53.93' S.W. to iron pin in conc. monument
- 58.08' S.W. to duplex NW/side of power pole

	N 1/4

Section 14

Date Established 10/20/2004

Corner W 1/4

Marker Small RR Spike

- 31.82' S.E. to duplex in SW/side of power pole
- 17.16' W.S.W. to chiseled "+" NW corner of C.B. (P)
- 21.51' E.S.E. to PK nail East end of CMP (P)

W 1/4	

Liberty Township

Section 14

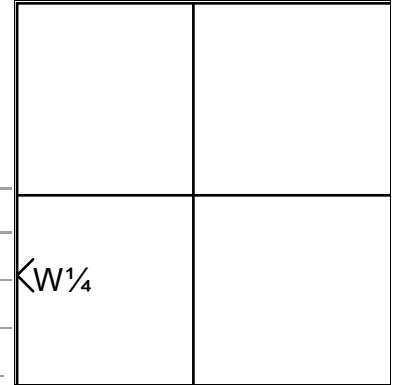
Date Established 10/20/2004

Corner W¹/₄ SW

Marker Small RR Spike

26.33' W. to duplex N/side of 18" sycamore (P)

42.05' S.E. to duplex W/side of 12" tree



Liberty Township

Section 15

Date Established 10/20/2004

Corner NW

Marker 1 1/4" Iron Pin

58.99' E.N.E. to chiseled "+" in SW corner of C.B. (P)

42.94' S.E. to "+" in NW corner of C.B. (P)

35.11' S.W. to "+" S/end of 36" conc. pipe (P)

40.30' N.W. to duplex NE/side of power pole

NW	

Section 15

Date Established 10/20/2004

Corner N 1/4

Marker PK Nail

16.83' N.N.W. to center of Fulton Co. Tablet

16.49' S.S.W. to "+" SE bridge wing

77.35' W.S.W. to "+" SW bridge wing

77.55' W.N.W. to "+" NW bridge wing

	N 1/4

Section 15

Date Established 10/20/2004

Corner W 1/4

Marker Small RR Spike

43.92' N.W. to "+" SE/side of a yard stone

30.10' E.N.E. to PK nail SW/side of brace pole

27.15' W.S.W. to duplex N/side of power pole

W 1/4	

Liberty Township

Section 15

Date Established 10/20/2004

Corner CENTER

Marker Small RR Spike

17.84' E. to duplex in S/side of Sprint pole (wood)

75.58' S.S.W. to PK nail in N/side of power pole

88.72' W. to duplex S/side of light pole

	Center

Liberty Township

Section 16

Date Established 10/22/2004

Corner NW

Marker MOBAR monument (existing ties cross but not in center of monument)

50.34' E.S.E. to PK nail SW/side of power pole

41.84' N.W. to "+" west end of 84" RCP

46.16' N.E. to "+" east end of 84" RCP

62.75' S.E. to PK nail SW/side of power pole

42.32' S.W. to PK nail NW/side of power pole

NW	

Section 16

Date Established 10/22/2004

Corner N¼

Marker Harrow Tooth

13.73' N.W. to iron pin 3' north of 18' pavement

8.41' N.E. to iron pin 1' north of 18' pavement

19.35' S. to "+" NW corner C.B. (P)

25.10' S. to PK nail W/side of anchor post

	N¼

Section 16

Date Established 10/22/2004

Corner W¼

Marker Small RR Spike

25.92' S.E. to 5/8" iron pin at east edge of pavement

29.62' N.E. to duplex NW/side of power pole

W¼	

Liberty Township

Section 16

Date Established 3/25/2021

Corner CENTER

Marker Concrete Post

Stone and Ties referenced in Old Ties are gone

Searched for Stone and did not find

Plumbed up concrete post referred to in Vol, 26, Pg. 132,

Henry County Survey Records

Shot GPS on top of Plumbed up Concrete Post.

	Center

Liberty Township

Section 17

Date Established 10/22/2004

Corner NW

Marker Harrow Tooth
Mag Nail 2' N & E

49.22' N.W. to chiseled "+" W/end of conc. pipe

48.41' N.E. to chiseled "+" E/end of conc. pipe

55.59' E.S.E. to duplex NE/side of power pole

67.91' S.S.W. to PK nail E/side of power pole

NW	

Section 17

Date Established 10/22/2004

Corner N¹/₄

Marker RR Spike

18.98' S. to duplex E/side of power pole

2.00' W. to Mag Nail

8.07' N.W. to 5/8" iron pin 1' north of edge of pavement

7.64' N.E. to 5/8" iron pin 1' north of edge of pavement

	N ¹ / ₄

Section 17

Date Established 9/22/2004

Corner W¹/₄

Marker Small RR Spike

28.31' N.W. to duplex E/side of power pole

21.83' N.E. to "+" SE corner of C.B. (P)

20.78' E. to "+" W/side of 6" cast iron post

40.39' E.S.E. to duplex SW/side of power pole

W ¹ / ₄	

Liberty Township

Section 18

Date Established 10/22/2004

Corner NW

Marker Small RR Spike

- 80.25' E.S.E. to duplex N/side of power pole
- 46.81' S.E. to PK nail W/side of power pole
- 29.58' S.W. to duplex NW/side of power pole
- 107.61' N. to NE corner Sec. 13, Freedom Twp.
- 74.46' E.N.E. to "+" SW corner C.B. (P)

NW	

Section 18

Date Established 10/22/2004

Corner N¼

Marker RR Spike
Map Nails 2' N & E

- 27.87' N.W. to PK nail in 8" CMP (P)
- 23.92' S.E. to PK nail east end 8" CMP (P)
- 9.70' N.E. to 5/8" iron pin at north edge of pavement

	N¼

Section 18

Date Established 10/22/2004

Corner W¼

Marker Small RR Spike

- 93.16' N. to E¼ Post, Sec. 13, Freedom Twp.
- 54.25' S.S.E. to duplex W/side of power pole
- 25.02' N.W. to PK nail E/side power pole
- 39.85' N.E. to duplex SW/side of 12" pine tree

W¼	

Liberty Township

Section 19

Date Established 10/22/2004

Corner NW

Marker Small RR Spike

57.83' N.N.E. to PK nail east end of 24" CMP (P)

38.29' S.E. to duplex SW/side of power pole

44.46' N. to NE corner Sec. 24, Freedom Twp.

75.91' E.S.E. to PK nail NW/side of power pole

NW	

Section 19

Date Established 10/22/2004

Corner N¼

Marker Small RR Spike

88.00' W.S.W. to duplex N/side of power pole

14.82' S.E. to 5/8" iron pin 1' south of edge of pavement

13.62' N.E. to 5/8" iron pin 1' south of edge of pavement

	N¼

Section 19

Date Established 10/22/2004

Corner W¼

Marker Small RR Spike

34.03' N.E. to PK nail W/side of power pole

95.46' E.S.E. to duplex N/side of power pole

38.74' N. to E¼ Post, Sec. 24, Freedom Twp.

20.27' N.W. to 5/8" iron pin at west edge of pavement

W¼	

Liberty Township

Section 19

Date Established 10/22/2004

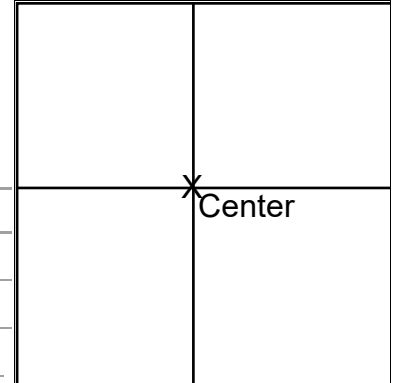
Corner CENTER

Marker Iron Pin at North Edge of Pavement

10.00' S. to PK nail

10.00' W. to PK nail

6.50' N.E. to 5/8" iron pin



Liberty Township

Section 20

Date Established 10/22/2004

Corner NW

Marker Small RR Spike

- 62.41' N.N.E. to duplex W/side of power pole
- 41.59' S.E. to duplex SW/side Sprint post (wood)
- 96.49' W.S.W. to "+" SE corner C.B. (P)
- 43.48' S.E. to duplex E/side of power pole

NW	

Section 20

Date Established 10/22/2004

Corner N¼

Marker Small RR Spike

- 20.97' S. to duplex W/side of power pole
- 27.84' N. to sawed "+" in SW corner conc. box culvert (P)
- 38.35' N.E. to sawed "+" in SE corner conc. box culvert (P)

	N¼

Section 20

Date Established 10/22/2004

Corner W¼

Marker RR Spike

- 21.36' N.W. to "+" west end of conc. headwall (P)
- 72.25' S.S.E. to duplex W/side of power pole
- 24.37' S.W. to "+" south end of conc. headwall (P)
- 24.34' S.W. to "+" west end of conc. headwall (P)

W¼	

Liberty Township

Section 21

Date Established 10/22/2004

Corner NW

Marker Small RR Spike

34.95' W.N.W. to duplex SW/side of brace pole

30.44' N.E. to duplex SE/side of power pole

76.78' S.S.E. to duplex W/side of power pole

78.23' S.S.W. to duplex E/side of telephone pole

NW	

Section 21

Date Established 10/22/2004

Corner N¼

Marker RR Spike

37.43' N.E. to PK nail E/end of 12" corr. plast. (P)

42.86' N.W. to sawed "+" W/end of conc. pipe (P)

40.76' S.W. to sawed "+" E/end of conc. headwall (P)

	N¼

Section 21

Date Established 10/22/2004

Corner W¼

Marker Small RR Spike

103.08' N.N.E. to duplex W/side of power pole

58.35' S.S.E. to duplex W/side of power pole

13.21' S.W. to 5/8" iron pin at west edge of pavement

W¼	

Liberty Township

Section 22

Date Established 10/22/2004

Corner NW

Marker Small RR Spike

49.80' S.E. to chiseled "+" in NW corner of conc. school house porch

37.52' S.S.W. to duplex E/side of power pole

36.81' N.E. to duplex S/side of power pole

52.05' N.N.E. to duplex W/side of power pole

54.37' W.S.W. to duplex N/side of power pole

NW	

Section 22

Date Established 10/22/2004

Corner N¹/₄ NW

Marker Small RR Spike

74.99' E.N.E. to duplex S/side of power pole

21.33' S.S.E. to duplex W/side of telephone pole

\wedge N ¹ / ₄	

Section 22

Date Established 10/22/2004

Corner N¹/₄

Marker Small RR Spike

17.38' S. to duplex W/side of power pole

65.62' N.N.E. to duplex SW/side of 24" pine (P)

40.30' N.E. to chiseled "+" SE corner at base of head stone (P)

	N ¹ / ₄

Liberty Township

Section 22

Date Established 10/22/2004

Corner W $\frac{1}{4}$

Marker Small RR Spike

28.59' E. to duplex S/side of power pole

64.13' S.E. to PK nail SW/side of 8" tree

53.47' S.W. to PK nail NE/side of power pole

W $\frac{1}{4}$	

Liberty Township

Section 23

Date Established 10/25/2004

Corner NW

Marker Small RR Spike

- 50.55' S.S.W. to duplex SE/side of power pole
- 32.70' N.W. to duplex NE/side of power pole
- 29.68' N.W. to sawed "+" SW corner of C.B. (P)

NW	

Section 23

Date Established 10/25/2004

Corner N¹/₄

Marker RR Spike

- 32.22' S.W. to duplex SE/side of power pole
- 58.78' W.S.W. to duplex NW/side of power pole
- 72.15' W.N.W. to duplex S/side of 18" hickory tree

	N ¹ / ₄

Section 23

Date Established 5/10/1979

Corner N¹/₄ NE

Marker RR Spike

- 29.89' S.W. to duplex N/side of telephone pole
- 62.25' E.S.E. to duplex N/side of 15" hickory tree

	N ¹ / ₄

Liberty Township

Section 23

Date Established 10/25/2004

Corner W¹/₄

Marker Small RR Spike

65.55' S.S.W. to PK N/side of power pole

22.41' E. to PK in N/side of 6" oak tree

12.43' W.S.W. to sawed "+" NW in corner of C.B. (P)

W ¹ / ₄	

Section 23

Date Established 10/25/2004

Corner CENTER

Marker Iron Pin 11' S.E. of south edge of pavement (on curve)

78.61' E.N.E. to duplex N/side of telephone pole (P)

59.33' E.S.E. to 60d spike W/side of power pole

41.46' N.W. to duplex NE/side of 12" sycamore tree

	*Center

Liberty Township

Section 24

Date Established 10/25/2004

Corner NW

Marker RR Spike

34.92' N.W. to duplex SW/side of power pole

36.37' S.W. to duplex W/side of power pole

36.30' S.E. to duplex NE/side of power pole

41.98' N.E. to duplex NW/side of power pole

NW	

Section 24

Date Established 10/25/2004

Corner N¼

Marker Mag/Shiner

81.85' W.N.W. to duplex S/side of power pole

35.03' N.E. to duplex NW/side power pole

42.54' S.W. to nail/shiner NW/side of telephone pole

	N¼

Section 24

Date Established 10/25/2004

Corner NE

Marker Small RR Spike

43.66' N. to NW corner Sec. 19, Washington Twp.

59.25' N.W. to PK nail SW/side of power pole

88.78' N.N.E. to "+" SE corner of C.B. (P)

34.79' S.W. to duplex SE/side of pedestal post

	NE

Liberty Township


Section 24

Date Established 10/25/2004

Corner W¹/₄

Marker Small RR Spike

- 46.85' W.S.W. to duplex N/side of power pole
- 26.33' E.S.E. to duplex N/side of power pole
- 33.20' N.E. to duplex NW/side of telephone pole
- 25.47' S.W. to sawed "+" in conc. headwall



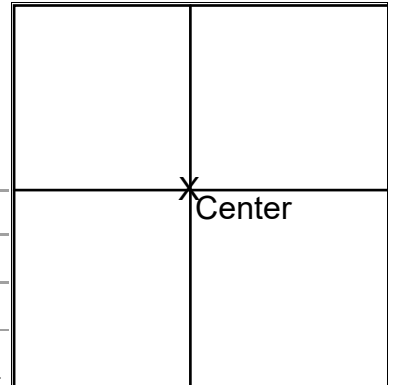
Section 24

Date Established 10/25/2004

Corner CENTER

Marker Mag Nail/Shiner

- 23.08' E. to "+" W/side of conc. anchor post
- 67.31' S.E. to nail/shiner NW/side of power pole
- 68.33' S.S.W. to duplex E/side of telephone pole




Section 24

Date Established 10/25/2004

Corner E¹/₄

Marker Small RR Spike

- 69.05' N.N.W. to duplex E/side of buried cable marker (P)
- 78.24' N.N.E. to duplex SE/side of buried cable marker
- 53.86' N. to W¹/₄ Post, Sec. 19, Washington Twp.
- 21.10' W.S.W. to duplex S/side of power pole
- 86.06' N.N.E. PK nail NW/side of power pole



Liberty Township

Section 25

Date Established 10/26/2004

Corner NW

Marker Small RR Spike

40.75' N.E. to duplex NW/side of power pole

43.48' S.E. to duplex SW/side of power pole

33.88' S.W. to duplex SE/side of power pole

NW	

Section 25

Date Established 10/26/2004

Corner N¼

Marker Mag Nail/Shiner

66.09' N.W. to nail/shiner SE/side of telephone pole

58.78' N.E. to nail/shiner SW/side of power pole

64.79' S.S.W. to nail/shiner E/side of telephone pole

57.27' W.S.W. to nail/shiner NE/side of power pole

67.05' E.N.E. to chiseled "+" NW corner of C.B. (P)

	N¼

Section 25

Date Established 10/26/2004

Corner NE

Marker RR Spike

80.32' N.N.W. to "+" SE corner of C.B. (P)

87.43' N.N.E. to PK nail E/side of power pole

82.82' N.N.E. to "+" south corner of C.B.

34.69' S.W. to center of G.I.S. monument

62.86' N. to Washington Twp. corner

	NE

Liberty Township

Section 25

Date Established 10/26/2004

Corner W¹/₄

Marker Small RR Spike


111.16' N.N.W. to "+" SE corner of C.B. (unchecked)

12.75' N.E. to 5/8" iron pin

11.90' S.E. to 5/8" iron pin

16.64' S.W. to 5/8" iron pin

14.36' N.W. to 5/8" iron pin



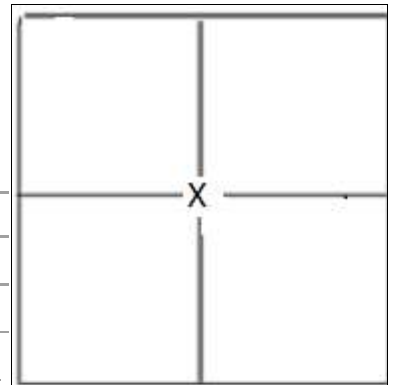
Section 25

Date Established 3/1/2021

Corner CENTER

Marker Mag Nail

See State Information



Section 25

Date Established 10/26/2004

Corner E¹/₄

Marker RR Spike

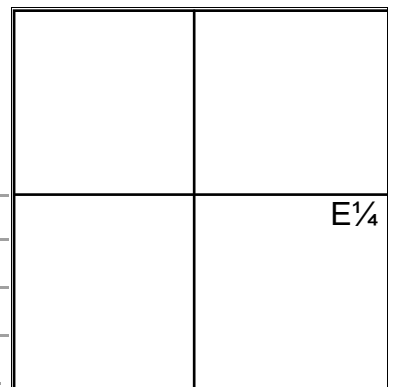
61.59' N.E. to duplex S/side of power pole

16.12' S.E. to "+" west edge of man hole rim

49.36' S.E. to duplex N/side of buried cable post

30.82' W.S.W. to duplex N/side of power pole

55.03' N. to W¹/₄ Post, Sec. 30, Washington Twp.



Liberty Township

Section 26

Date Established 10/26/2004

Corner NW

Marker Small RR Spike

69.72' W.N.W. to duplex S/side of power pole

54.72' N.N.W. to duplex E/side of power pole

27.72' S.W. to iron pin at edge of pavement

NW	

Section 26

Date Established 10/26/2004

Corner N¼

Marker Small RR Spike

14.95' N.W. to iron pin at north edge of pavement

15.48' N.E. to iron pin at north edge of pavement

11.28' S of N¼ Post at south edge of pavement

	N¼

Section 26

Date Established 10/26/2004

Corner W¼

Marker Small RR Spike

142.66' N.N.E. to duplex W/side of power pole (P) (not checked)

26.66' E. to duplex S/side of power pole (P)

61.97' W.S.W. to near face of well casing

12.73' N.W. to iron pin 1' west of edge of pavement

W¼	

Liberty Township

Section 27

Date Established 10/26/2004

Corner NW

Marker Small RR Spike

33.38' N.W. to small PK nail SE/side of power pole

84.81' N.N.E. to duplex E/side of brace pole

68.25' S.E. to PK nail NW/side of 8" tree

NW	

Section 27

Date Established 10/26/2004

Corner N¼

Marker Small RR Spike

112.96' E.N.E. to duplex S/side of power pole

52.71' S.S.E. to duplex W/side of power pole

8.91' S. to chiseled "+" west end of cast iron drive pipe

34.52' N.E. to duplex SE/side of power pole

	N¼

Section 27

Date Established 10/26/2004

Corner W¼

Marker Small RR Spike

16.97' W. to "+" north end of 8" iron pipe (P)

25.33' W.S.W. to duplex N/side of power pole

18.35' S.E. to iron pin at east edge of pavement

54.71' S.W. to NE corner of conc. drive

W¼	

Liberty Township

Section 28

Date Established 10/26/2004

Corner NW

Marker Small RR Spike

44.27' N.W. to "+" W/end of conc. headwall (P)

47.01' N. to duplex E/side of GR post

45.74' E.S.E. to duplex S/side of GR post

46.13' S.E. to "+" S/end of conc. headwall (P)

49.51' S.S.W. to "+" in NW corner of C.B. (P)

NW	

Section 28

Date Established 10/26/2004

Corner N¼

Marker Small RR Spike

14.50' N.W. to "+" in rivet of 12" CMP (P)

10.81' N.E. to iron pin on north edge of 16' pavement

21.79' S. to "+" NE corner of conc. C.B. (P)

24.65' N.E. to PK nail west end of 12" CMP (P)

	N¼

Section 28

Date Established 10/26/2004

Corner W¼

Marker 5/8" Iron Pin 5' west of west edge of pavement

48.41' N.W. to duplex/shiner E/side of power pole

21.90' E.S.E. to iron pin at east edge of pavement

25.73' E.N.E. to iron pin at east edge of pavement

W¼	

Liberty Township

Section 29

Date Established 10/26/2004

Corner NW

Marker RR Spike

- 32.04' N.E. to duplex NW/side of power pole
- 81.30' N.N.E. to duplex W/side of power pole
- 31.91' N.W. to chiseled "+" west end of conc. pipe (P)

NW	

Section 29

Date Established 10/26/2004

Corner N¹/₄ NW

Marker RR Spike under pavement overlay. Located w/GA-52
Locator. Did not uncover

- 84.35' S.W. to NE corner of grain dryer foundation (found)
- 91.60' S.W. to chiseled "+" near face of conc. foundation (grain bin)

N ¹ / ₄	

Section 29

Date Established 10/26/2004

Corner N¹/₄

Marker PK Nail

- 21.94' S.E. to iron pin 1' south of 16' pavement
- 18.67' S. to duplex E/side of power pole
- 27.41' S.W. to iron pin 1' south of 16' pavement

	N ¹ / ₄

Liberty Township

Section 29

Date Established 10/26/2004

Corner W $\frac{1}{4}$

Marker RR Spike

36.62' N.E. to duplex W/side of power pole

28.33' S.E. to "+" NE corner of C.B. (P)

26.81' S.W. to "+" north end of conc. headwall (P)

W $\frac{1}{4}$	

Liberty Township

Section 30

Date Established 10/26/2004

Corner NW

Marker Small RR Spike

- 59.57' N.W. to duplex NE/side of power pole
- 37.08' N.E. to duplex NW/side of power pole
- 26.42' W.S.W. to duplex NW/side of telephone pole
- 33.05' N. to NE corner, Sec. 25, Freedom Twp.

NW	

Section 30

Date Established 10/26/2004

Corner N¼

Marker Small RR Spike

- 18.19' N. to duplex W/side of power pole
- 26.90' N.W. to PK nail west end of 24" plastic pipe (P)
- 34.31' N.E. to PK nail west end of 24" plastic pipe (P)

	N¼

Section 30

Date Established 10/26/2004

Corner W¼

Marker RR Spike
(2" below surface)

- 33.41' N. to E¼ Post, Sec. 25, Freedom Twp.
- 17.22' E.S.E. to duplex SW/side of power pole
- 24.30' N.W. to iron pin at edge of pavement
- 84.70' N.W. to PK nail SW/side of 6" tree

W¼	

Liberty Township

Section 31

Date Established 10/26/2004

Corner NW

Marker RR Spike
(2" below surface)

- 38.69' S.W. to PK nail NE/side of power pole
- 35.44' N. to NE corner, Sec. 36, Freedom Twp
- 101.55' S.S.E. to duplex W/side of telephone pole
- 115.00' N.N.W. to duplex E/side of power pole
- 111.02' N.N.E. to duplex W/side of power pole
- 87.75' E.N.E. to duplex S/side of telephone pole

NW	

Section 31

Date Established 10/26/2004

Corner N¼

Marker Small RR Spike

- 28.91' N.W. to spike SE/side of telephone pole
- 39.62' N.E. to spike SW/side of power pole
- 66.42' W.S.W. to duplex N/side of power pole
- 76.25' N.E. to SW corner of porch foundation (conc. block)

	N¼

Section 31

Date Established 10/26/2004

Corner W¼

Marker Small RR Spike

- 19.03' N. to E¼ Post, Sec. 36, Freedom Twp.
- 93.92' N.N.E. to small PK nail SW/side of power pole
- 47.46' N.W. to PK nail north end of plastic pipe (P)
- 25.44' W.S.W. to PK nail south end of plastic pipe (P)

W¼	

Liberty Township

Section 32

Date Established 10/26/2004

Corner NW

Marker Small RR Spike

34.60' N.W. to duplex NE/side of brace pole

30.81' N.E. to SW corner conc. C.B. (P)

34.55' N.E. to duplex SE/side of power pole

37.87' S.E. to duplex SW/side of power pole

NW	

Section 32

Date Established 10/26/2004

Corner N¼

Marker Small RR Spike

42.17' N. to duplex E/side of power pole

84.76' N.E. to near face of 4" well casing

114.32' E.S.E. to duplex SW/side of telephone pole

62.93' S.W. to duplex N/side of telephone pole (P)

	N¼

Section 32

Date Established 10/26/2004

Corner W¼

Marker RR Spike
(3" below surface)

28.41' N.W. to "+" SE corner of C.B. (P)

29.44' N.E. to duplex NW/side of power pole

83.22' S.S.E. to duplex W/side of power pole

74.45' W. to duplex S/side of power pole

W¼	

Liberty Township

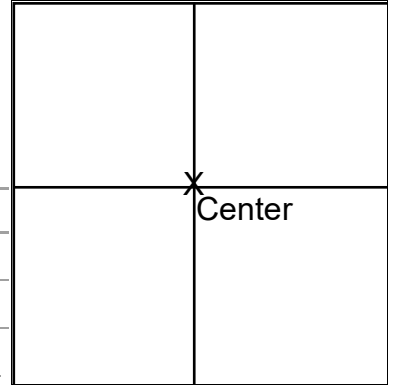
Section 32

Date Established 10/26/2004

Corner CENTER

Marker Small RR Spike

- 21.84' N.N.W. to duplex W/side of power pole
- 9.43' N.E. to iron pin at north edge of pavement
- 10.15' S.E. to iron pin at south edge of pavement



Liberty Township

Section 33

Date Established 10/28/2004

Corner NW

Marker Small RR Spike

37.40' N.W. to duplex E/side of power pole

47.03' N.E. to duplex S/side of power pole

55.63' N.N.E. to duplex W/side of power pole

43.00' S.W. to duplex NW/side of 30" tree

34.39' S.W. to duplex NW/side of telephone pole

NW	

Section 33

Date Established 10/28/2004

Corner N¼

Marker Small RR Spike

59.92' W.N.W. to duplex E/side of power pole

36.67' N.N.W. to SE corner of conc. block structure (P)

30.05' S. to iron pin

37.18' S.W. to PK nail NE/side of telephone pole

77.97' W.S.W. to duplex N/side of power pole

	N¼

Section 33

Date Established 10/28/2004

Corner W¼

Marker Small RR Spike

24.18' E.S.E. to duplex N/side of power pole

40.38' S.S.W. to duplex E/side of guard rail post

44.02' S.W. to chiseled "+" south end of elliptical conc. pipe (P)

36.37' N.W. to chiseled "+" north end of elliptical conc. pipe (P)

W¼	

Liberty Township

Section 34

Date Established 10/28/2004

Corner NW

Marker Small RR Spike

43.30' N.W. to chiseled "+" in SE corner of C.B. (P)

36.67' N.W. to PK nail SE/side of power pole

44.20' S.W. to chiseled "+" in NE corner of C.B. (P)

36.04' S.W. to duplex SE/side of telephone pole

NW	

Section 34

Date Established 10/28/2004

Corner N¼

Marker Small RR Spike

82.39' W.N.W. to duplex SW/side of power pole

24.05' N.N.W. to "+" SE corner of C.B. (P)

108.37' E.N.E. to duplex S/side of power pole

33.11' S.E. to PK nail NW/side of power pole

21.82' S.S.W. to "+" NE corner of C.B. (P)

	N¼

Section 34

Date Established 10/28/2004

Corner W¼

Marker Small RR Spike

44.58' N.E. to duplex SE/side of power pole

44.39' N.W. to duplex E/side of 10" tree

W¼	

Liberty Township

Section 35

Date Established 10/28/2004

Corner NW

Marker Small RR Spike

- 33.13' N.E. to PK nail SW/side of power pole
- 76.10' E.S.E. to duplex N/side of telephone pole
- 34.45' S.W. to PK nail NE/side of telephone pole

NW	

Section 35

Date Established 10/28/2004

Corner N¼

Marker Small RR Spike

- 35.17' N.W. to sawed "+" SE corner of C.B. (P)
- 29.62' N. to duplex E/side of power pole
- 21.56' S. to "+" east end of 12" conc. pipe (P)
- 29.47' S.W. to "+" west end of 12" conc. pipe (P)
- 44.10' S.W. to PK nail NE/side of telephone pole

	N¼

Section 35

Date Established 10/28/2004

Corner W¼ NW

Marker Small RR Spike

- 17.74' W.N.W. to duplex NE/side of power pole
- 17.00' E. to PK nail north end of 12" CMP (P)
- 27.93' S.E. to PK nail south end of 12" CMP (P)

<W¼	

Liberty Township

Section 35

Date Established 10/28/2004

Corner W¹/₄

Marker RR Spike
RR spike is 1' west of east edge of pavement

18.98' N.E. to chiseled "+" NW corner of conc. C.B. (P)

22.40' N.E. to PK nail SW/side of telephone pole

15.17' W. to 5/8" iron pin at west edge of pavement

61.45' N.W. to duplex E/side of wood anchor post (mark to mark)

W ¹ / ₄	

Liberty Township

Section 36

Date Established 10/28/2004

Corner NW

Marker RR Spike

43.46' N.W. to "+" in center of south wall of C.B.

30.18' N.E. to "+" south edge of manhole rim

38.03' N.E. to duplex W/side of power pole

32.70' S.E. to duplex W/side of Stop sign post

48.92' S.W. to PK nail NE/side of power pole

62.46' W.S.W. to duplex NW/side of telephone pole

45.28' S.W. to "+" in south wall of C.B. (P)

NW	

Section 36

Date Established 9/28/2017

Corner N¼

Marker Mag/Washer - State Ties

Established point by holding monumentation on R/W of street running east & west (Maple St.) with old SR 109 plans

34.08' NE to mid. of SW corner conc. light base

23.02' NW to nail/shiner in light pole

45.18' SW to nail/shiner in telephone pole

	N¼

Section 36

Date Established 5/6/2013

Corner NE

Marker RR Spike

35.57' W.S.W. to duplex SE/side of telephone pole

53.92' N.W. to sawed "+" in NE corner of conc. Slab

38.43' N.W. to chiseled "+" SE rim of manhole

49.47' N. to NW corner, Sec. 31, Washington Twp.

31.66' N. to chiseled "+" north rim of manhole

32.58' N.E. to PK nail SW/side of power pole

	NE

Liberty Township


Section 36

Date Established 10/28/2004

Corner W¹/₄

Marker Small RR Spike

- 16.55' N.W. to iron pin 1' west of west edge of 18' pavement
- 113.92' N.N.W. to duplex E/side of power pole
- 16.55' S.W. to iron pin 1' west of west edge of 18' pavement
- 29.75' W. to duplex S/side of power pole
- 30.86' E. to duplex S/side of power pole
- 20.00' E. to iron pin w/cap



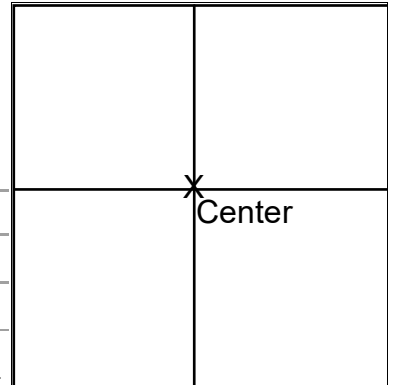
Section 36

Date Established 10/29/2004

Corner CENTER

Marker Mag Nail & Shiner

- 26.92' N.W. to duplex NE/side of telephone pole
- 74.93' N.E. to duplex W/side of power pole
- 25.81' E. to chiseled "+" near face of conc. anchor post
- 16.23' W. to "+" N/side of manhole rim



Section 36

Date Established 10/29/2004

Corner E¹/₄

Marker RR Spike

- 12.10' N.W. to 5/8" iron pin at west edge of pavement
- 13.66' N.E. to 5/8" iron pin at east edge of pavement
- 36.63' S.S.W. to iron pin at east edge of pavement
- 36.00' S.S.W. to 5/8" iron pin west edge of pavement
- 24.87' N. to RR Spike (W¹/₄ Post), Sec. 31, Washington Twp.

