

Freedom Township

Section 13
Date Established 3/28/2005
Corner NW
Marker PK nail and shiner

31.69' N.W. to "+" in NW corner of CB (P)
38.74' N.W. to center of conc. R/W marker
66.90' E.N.E. to duplex N/side of power pole
47.21' S.W. to duplex SE/side of telephone pole
31.66' S.W. to "+" corner of CB

NW	

Section 13
Date Established 3/28/2005
Corner N¼
Marker RR Spike

22.53' N. to "+" west end 12" CMP (P)
40.12' N.E. to "+" east end 12" CMP (P)
21.34' S.E. to 5/8" iron pin
19.12' S.W. to 5/8" iron pin

	N¼

Section 13
Date Established 3/28/2005
Corner NE
Marker RR Spike

41.11' N.W. to duplex & shiner NE/side of power pole
31.43' N.E. to conc. monument (2' east of pavement)
107.59' S. to NW corner. Sec. 18. Liberty Twp.

	NE

Freedom Township

Section 13

Date Established 3/28/2005

Corner W¹/₄

Marker Nail & shiner

28.80' W. to duplex S/side of power pole

34.01' E.S.E. to duplex N/side of buried cable marker

33.30' S.W. to "+" NE corner of CB (P)

W ¹ / ₄	

Section 13

Date Established 3/28/2005

Corner E¹/₄

Marker Spike

39.62' W. to duplex N/side of fence post

43.33' N.E. to "+" SW corner of CB

85.39' W.S.W. to PK nail SE/side of power pole

93.16' S. to W ¹/₄ Post. Sec. 18. Liberty Twp.

	E ¹ / ₄

Freedom Township

Section 14

Date Established 3/28/2005

Corner NW

Marker Boat Spike

49.78' W.N.W. to duplex S/side of power pole

34.84' N.W. to "+" north end metal pipe arch (P)

74.96' N.N.W. to nail & shiner SE/side of power pole

37.55' N.E. to duplex SE/side of power pole

67.85' S.E. to duplex SW/side of power pole

34.40' S.W. to "+" south end 96" metal pipe arch (P)

NW	

Section 14

Date Established 3/28/2005

Corner N¼

Marker RR Spike

29.06' N.W. to sawed "+" in SE corner of CB (P)

30.36' N.E. to duplex S/side of power pole

91.21' E.S.E. to sawed "+" N/side of conc. post.

56.90' E.N.E. to duplex SE/side of power pole

20.22' N. to chiseled "+" south bonnet bolt of fire hydrant

	N¼

Section 14

Date Established 3/28/2005

Corner W¼

Marker RR Spike

18.14' E. to chiseled "+" near face steel corner post

62.16' S.E. to duplex SW/side telephone pole

31.99' S.W. to PK nail south end of CMP (P)

15.71' W. to PK nail north end of CMP (P)

W¼	

Freedom Township

Section 15
Date Established 3/29/2005
Corner NW
Marker MOBAR Monument with Disk. Found brass tablet in monument box. Set PK's 6' SW & SE.
29.35' N.W. to "+" in SE corner of C.B. (P)
89.11' N.N.W. to duplex E/side of power pole
37.47' N.E. to PK nail in 12" CMP (P)
57.23' E.N.E. to duplex in SE/side of power pole
58.70' S S W to duplex in NE/side of power pole

NW	

Section 15
Date Established 3/29/2005
Corner N¼
Marker RR Spike
8.54' N.W. to 5/8" iron pin at north edge of 12' pavement
9.19' N.E. to 5/8" iron pin at north edge of 12' pavement
7.94' S.S.E. to 5/8" iron pin at north edge of 12' pavement

	N¼

Section 15
Date Established 3/29/2005
Corner W¼
Marker Boat Spike
33.63' W. to PK nail E/side of buried cable marker
33.32' W. to duplex N/side of power pole
39.63' N.E. to PK nail north end of 12" CMP (P)
27.19' N.E. to PK nail south end of 12" CMP (P)
30.71' E. to PK nail W/side of buried cable marker

W¼	

Freedom Township

Section 16

Date Established 3/29/2005

Corner NW


Marker RR Spike

48.41' N.W. to "+" in south wall of C.B. (P)

41.14' S.E. to duplex NE/side of power pole

43.28' S.W. to "+" in north wall of C.B. (P)

42.78' N.E. to chiseled "+" in south end of CIP (P)



Section 16

Date Established 6/25/2018

Corner N¹/₄

Marker Broken Wood Post


18.01' NE to set DH Nail w/tag in W face 12" elm (P)

16.40' E to set DH Nail w/tag in N face 15" Hackberry (P)

18.95' SE to DH nail w/tag in SW face multi-mulberry (Direct)

19.69' SW to #5x36" rebar-no cap w/3 RR spks 12" deep (P)

14.91' W to #5x36" rebar-no cap w/3 RR spks 12" deep (P)



Section 16

Date Established 3/29/2005

Corner W¹/₄

Marker RR Spike

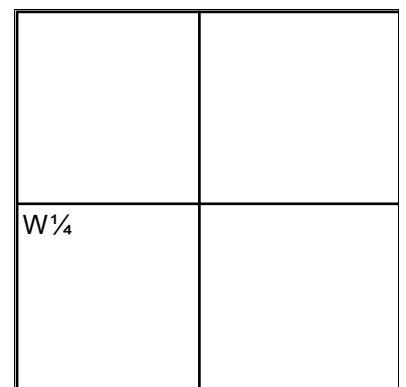
35.50' N.N.W. to duplex S/side of buried cable marker

35.37' N.E. to PK nail S/side of buried cable marker

60.90' E.N.E. to "+" N/side rim of telephone manhole (P)

49.40' N.N.E. to PK nail north end 12" CMP (P)

25.48' E. to PK nail south end 12" CMP (P)



Freedom Township

Section 16
Date Established 9/28/1981
Corner Other
Marker Stone (5"x10"x12") 11" below grade. Iron pin on
E/side of stone w/top over high pt. of stone.
PK's 6' NE & SE. Stone is 1.0' west of west edge of pavement
78.63' N.E. to duplex W/side of power pole
101.91' S.E. to duplex W/side of power pole

← See V.3; P. 75 Survey Records - Stone XVI	

Freedom Township

Section 17
 Date Established 3/29/2005
 Corner NW
 Marker RR Spike

46.95' N.W. to "+" NE corner of CB (P)
41.22' N.E. to "+" SE corner of CB (P)
35.49' S.E. to duplex SW/side of power pole
49.08' S.W. to duplex SE/side of telephone pole
83.25' S.W. to NE corner of house foundation

NW	

Section 17
 Date Established 3/29/2005
 Corner N¼
 Marker RR Spike

49.54' N.W. to "+" south wall of CB (P)
48.32' S.W. to "+" north wall of CB (P)
30.54' S.S.E. to duplex W/side of power pole

	N¼

Section 17
 Date Established 3/29/2005
 Corner W¼
 Marker Boat Spike

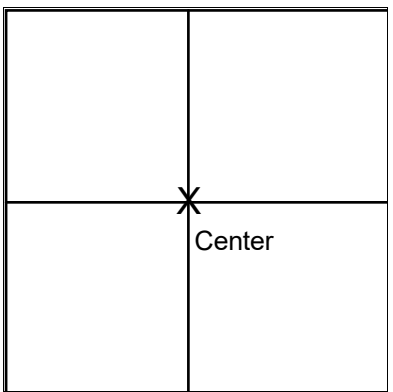
26.05' N.W. to duplex S/side of power pole
50.55' N.E. to PK nail in N/end top of 6" CMP (P)
22.20' E.S.E. to duplex S/side of power pole
14.52' S.W. to "+" south end of CMP
59.30' E N E. to "+" S/side rim of telephone man hole cover

W¼	

Freedom Township

Section 17
Date Established 3/17/2021
Corner Center
Marker Stone (3"x10"x14") 8" below ground. Stone is in E-W fence line.

Placed 5/8" IP over high point of stone.
20.07' N. to duplex E/side fiber optic cable marker post
47.16' NNE to duplex E/side 8" tree
Placed tile around stone
Placed witness post on N/side of stone



Freedom Township

Section 18

Date Established 3/29/2005

Corner NW

Marker RR Spike

17.75' S.W. to 5/8" iron pin 4' west of edge of pavement

40.51' N.E. to nail/shiner W/side of power pole

41.49' N.W. to PK in south end of helical pipe (P)

66.26' N.N.W. to PK in north end of helical pipe (P)

32.77' S.E. to 5/8" iron pin 6' SE of edge of pavement

NW	

Section 18

Date Established 3/29/2005

Corner N¹/₄

Marker RR Spike

27.63' N. to PK nail east end of plastic pipe (P)

50.41' N.E. to duplex NW/side of power pole

55.17' S.E. to duplex SW/side of telephone pole

	N ¹ / ₄

Section 18

Date Established 3/29/2005

Corner W¹/₄

Marker Bent Iron Pin

33.19' E.N.E. to "+" west wall of CB (P)

40.30' E.S.E. to duplex SW/side of power pole

137.46' N.N.E. to duplex W/side of power pole (no field check)

153.36' S.S.E. to duplex W/side of power pole (no field check)

W ¹ / ₄	

Freedom Township

Section 19

Date Established 3/29/2005

Corner NW

Marker RR Spike

68.55' N.E. to hinge nail/shiner SW/side of power pole

40.03' E.S.E. to duplex W/side of power pole

147.84' N. to NE corner. Sec. 24. Ridgeville Twp.

NW	

Section 19

Date Established 11/6/2017

Corner N¼

Marker Iron Pin angled over high point of stone

Pulled old RR Spike that was loose

18.34' NE to PK nail east side 30" CMP

22.29' NW to Mag. Nail west side 30" CMP

21.08' SW to 5/8" Iron Pin along south edge of pavement

	N¼

Section 19

Date Established 3/29/2005

Corner W¼

Marker Found Mag Nail. Placed boat spike on surface.
Set PK's 6' NE & SE.

100.19' N.E. to NW corner of cage house foundation

78.78' E.N.E. to SW corner of cage house foundation

39.00' E. to nail/shiner N/side of power pole

2.56' S. to E¼ post. Sec. 24. Ridgeville Twp.

W¼	

Freedom Township

Section 20
 Date Established 3/29/2005
 Corner NW
 Marker RR Spike

NW	

14.16' N.W. to PK in west end of 12" CMP
23.70' W. to "+" in near face of 2.5" steel corner post
31.95' S.W. to PK in south end of CMP (P)
17.27' W.S.W. to PK in north end of CMP (P)
15.62' N.E. to PK in east end of 12" CMP (buried)

Section 20
 Date Established 3/29/2005
 Corner N¼
 Marker Boat Spike

	N¼

16.85' N.E. to iron pin on east edge of 14' pavement (P) (4" deep)
17.27' S.E. to iron pin on east edge of 14' pavement (P) (6" deep)
11.94' N.W. to iron pin on west edge of 14' pavement (P)

Section 20
 Date Established 11/6/2018
 Corner W¼
 Marker Found stone 1' W. of west edge of pavement, 6" below surface

W¼	

3.33' W. to 1" dia. hollow pipe
21.58' E. to "+" sawed in top of large stone (exposed)
NOTE: 1" hollow pipe and "+" on stone in straight line with stone
20.90' S.E. to 5/8" iron pin at east edge of pavement
20.93' N.E. to 5/8" iron pin at east edge of pavement
Cut "X" in stone where ties crossed.
Placed angled 5/8" iron pin over "X" in stone.

Freedom Township

Section 20

Date Established 3/29/2005

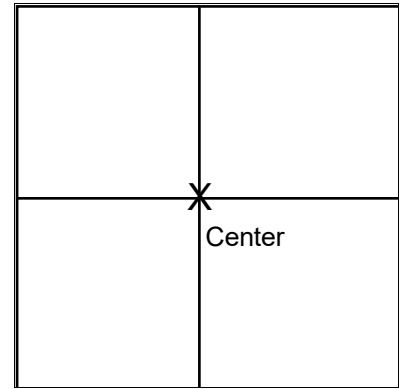
Corner Center

Marker Boat Spike

78.30' S.W. to PK nail on N/side of power pole

11.89' N.W. to 5/8" iron pin at west edge of pavement

12.85' N.E. to 5/8" iron pin at east edge of pavement



Freedom Township

Section 21
 Date Established 3/29/2005
 Corner NW
 Marker Boat Spike & PK's

46.24' S.S.E. to duplex SW/side of power pole
57.42' E.S.E. to duplex SW/side of power pole
44.99' N.E. to chiseled "+" in SE/corner of CB.

NW	

Section 21
 Date Established 4/1/2005
 Corner N¼
 Marker RR Spike

33.23' N.W. to PK nail S/side of 21" oak tree
26.81' N.E. to duplex S/side of 30" tree
17.73' N. to "+" in west end of 15" conc. pipe (P)
89.34' W.S.W. to duplex N/side of power pole

	N¼

Section 21
 Date Established 4/1/2005
 Corner W¼
 Marker Boat Spike

112.47' N.N.W. to duplex E/side of power pole
32.06' N.E. to PK nail north end of 8" CMP (P)
61.68' S.W. to PK nail NE/side of power pole
28.03' W. to "+" E/side of conc. corner post

W¼	

Freedom Township

Section 22
 Date Established 4/1/2005
 Corner NW
 Marker Boat Spike

26.90' N.W. to "+" SE/corner of CB (P)
28.77' N.E. to "+" SW/corner of CB (P)
53.96' E.S.E. to duplex SW/side of underground cable marker
38.50' S.W. to duplex SE/side of power pole
38.36' N.N.W. to "+" in north end of conc. pipe (P)

NW	

Section 22
 Date Established 4/1/2005
 Corner N¼
 Marker Boat Spike

14.90' N.W. to iron pin at north edge of 14' pavement
13.31' N.E. to iron pin at north edge of 14' pavement
19.91' S. to duplex W/side of power pole
37.79' N.E. to PK nail SW/side of power pole

	N¼

Section 22
 Date Established 4/1/2005
 Corner N¼ NE
 Marker Boat Spike

18.25' N. to "+" west end of 36" metal pipe (P)
33.08' N.E. to "+" east end of 36" metal pipe (P)
70.05' E.S.E. to duplex SW/side of power pole
123.17' W.S.W. to duplex N/side of power pole (no field check)
26.82' N. to "+" S/side of conc. anchor post

	^ N¼ NE

Freedom Township

Section 22

Date Established 4/1/2005

Corner W¹/₄

Marker Boat Spike

60.96' S.E. to PK nail NW/side of power pole

152.73' S.S.W. to duplex E/side of underground CM (no field check)

11.45' N.W. to 5/8" iron pin 1' west of west edge of pavement

13.75' N.E. to 5/8" iron pin 1' east of east edge of pavement

W ¹ / ₄	

Freedom Township

Section 23

Date Established 4/1/2005

Corner NW

Marker RR Spike

31.94' N.W. to duplex NE/side of brace pole

34.04' N.E. to duplex NW/side of power pole

56.24' W.S.W. to duplex N/side of power pole

55.53' W.S.W. to "+" NE corner of conc. slab

NW	

Section 23

Date Established 3/31/2014

Corner N¼

Marker Small RR Spike

34.55' S.E. to iron pin

39.59' N.E. to chiseled "+" on NW corner concrete catch basin (P)

30.86' S.W. to chiseled "+" on NNE bonnet bolt on fire hydrant

32.69' S.W. to small PK nail on north side power pole

	N¼

Section 23

Date Established 4/1/2005

Corner N¼ NE

Marker Boat Spike

18.53' N.W. to iron pin at north edge of pavement

19.96' N.E. to iron pin at north edge of pavement

19.81' S.E. to duplex NE/side of power pole

49.85' S.S.E. to NE corner of garage foundation

	^ N¼ NE

Freedom Township

Section 23

Date Established 4/1/2005

Corner W¹/₄

Marker Boat Spike

120.86' N.N.E. to duplex W/side of power pole

83.04' S.S.E. to duplex NE/side of power pole

6.49' W.S.W. to 5/8" iron pin at west edge of pavement

W ¹ / ₄	

Freedom Township

Section 24
 Date Established 4/1/2005
 Corner NW
 Marker Mag Nail/Shiner

34.49' N.W. to "+" in NW corner of CB (P)
38.44' S.W. to duplex SE/side power pole
73.65' W.S.W. to nail/shiner NE/side of power pole

NW	

Section 24
 Date Established 4/1/2005
 Corner N¼
 Marker Boat Spike

27.16' S.W. to duplex E/side of wood post
11.65' N.W. to 5/8" iron pin at north edge of pavement
16.01' S.E. to 5/8" iron pin at south edge of pavement
31.17' N.E. to PK in SW/side of power pole

	N¼

Section 24
 Date Established 4/1/2005
 Corner NE
 Marker Boat Spike

18.72' N.E. to PK nail in east end of 24" CMP (P)
76.85' S.S.E. to duplex SW/side of power pole
44.46' S. to NW corner. Sec. 19. Liberty Twp.
81.73' N.N.E. to duplex E/side of power pole

	NE

Freedom Township

Section 24

Date Established 4/4/2005

Corner W¹/₄

Marker RR Spike

30.97' W. to "+" E/side of conc. post

34.76' N.E. to PK nail north end of 12" CMP (P)

24.92' E.N.E. to PK nail south end of 12" CMP (P)

W ¹ / ₄	

Section 24

Date Established 4/1/2005

Corner E¹/₄

Marker Boat Spike

30.25' E.S.E. to PK W/side of power pole

114.15' S.E. to duplex N/side of power pole

38.74' S. to W¹/₄ post, Sec. 19, Liberty Twp.

21.76' S.W. to 5/8" iron pin at west edge of pavement

	E ¹ / ₄

Freedom Township

Section 25
 Date Established 10/5/1981
 Corner NW
 Marker No point on surface

38.69' N.W. to "+" SW/corner conc. headwall (P)
41.50' N.W. to duplex S/side of power pole
39.70' N.E. to "+" east end of RCP (P)
47.83' S.E. to duplex N/side of telephone pole
41.05' S.W. to duplex NW/side of power pole

NW	

Section 25
 Date Established 4/1/2005
 Corner N¹/₄ NW
 Marker Iron Pin

133.78' W.S.W. to duplex SE/side of power pole
21.14' N. to duplex E/side of power pole
101.67' S.S.W. to NE corner of house foundation (no field check)
18.77' S.E. to 5/8" iron pin at south edge of pavement

^ N ¹ / ₄ NW	

Section 25
 Date Established 4/1/2005
 Corner N¹/₄
 Marker Iron Pipe

20.30' N. to duplex NE/side of corner post
30.51' S. to "+" N/side of conc. anchor post
43.29' W.N.W. to duplex NE/side of power pole

	N ¹ / ₄

Freedom Township

Section 25

Date Established 4/1/2005

Corner NE

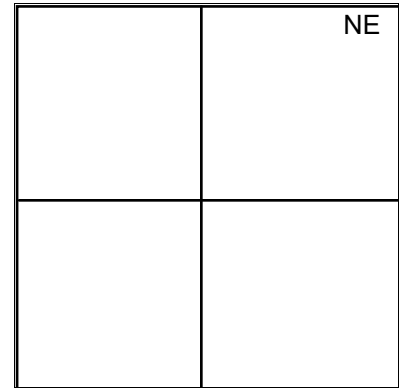
Marker Boat Spike

18.11' E. to duplex W/side of power pole

45.09' S.W. to duplex NW/side of wood post

33.05' S. to NW corner. Sec. 30. Liberty Twp.

31.03' N.W. to duplex NE/side of power pole



Section 25

Date Established 4/1/2005

Corner W¹/₄

Marker Nail & Shiner

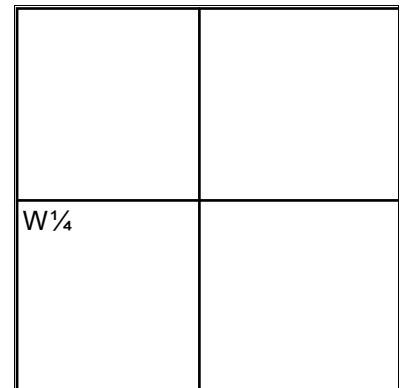
27.64' N.W. to "+" west end of 30" RCP

38.05' N.E. to "+" east end of 30" RCP

54.33' E.S.E. to nail/shiner NW/side of power pole

41.94' S.E. to hinge nail NW/side of telephone pole

40.23' S.W. to duplex SE/side of power pole



Section 25

Date Established 4/1/2005

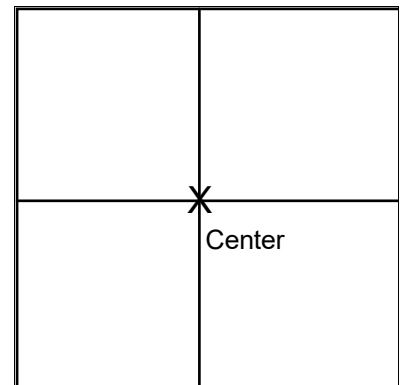
Corner Center

Marker Boat Spike

25.26' N. to duplex/shiner E/side of wood anchor post

18.68' S.E. to iron pin on south edge of 12' pavement

21.63' S.W. to iron pin on south edge of 12' pavement



Freedom Township

Section 25

Date Established 4/1/2005

Corner E¹/₄

Marker Boat Spike over RR Spike

42.45' S.E. to duplex SW/side of power pole

33.41' S. to W¹/₄ post. Sec. 30. Liberty Twp.

29.20' S.W. to 5/8" iron pin at west edge of pavement

63.35' N.W. to PK nail SW/side of 6" tree

	E ¹ / ₄

Freedom Township

Section 26

Date Established 4/1/2005

Corner NW

Marker PK Nail

29.37' N.W. to "+" in north end of conc. headwall (P)

47.62' N.E. to duplex SE/side of power pole

37.97' S.E. to NE/side of power pole

39.79' S.W. to duplex NW/side of power pole

34.47' S S W to "+" in south end of conc. headwall (P)

NW	

Section 26

Date Established 4/1/2005

Corner N¼

Marker RR Spike

88.64' E.S.E. to duplex S/side of telephone pole

34.95' S.W. to nail/shiner NW/side of brace pole

74.89' S.W. to NE corner of house foundation (no field check)

37.25' W.N.W. to NE corner of CB (P) (no field check)

32.87' N.W. to PK nail E/side of power pole

27.78' N.E. to NE corner of CB (P) (no field check)

27.74' S.S.W. to west flange bolt of fire hydrant

78.55' E.N.E. to duplex SE/side of power pole

	N¼

Section 26

Date Established 4/1/2005

Corner W¼

Marker Boat Spike

19.30' E. to duplex S/side of telephone pole

92.29' S.S.E. to duplex W/side of telephone pole

25.17' N.W. to duplex S/side of power pole

W¼	

Freedom Township

Section 27

Date Established 4/4/2005

Corner NW

Marker RR Spike

74.91' N.W. to SE corner main foundation of brick school house

23.92' N.W. to "+" in SW/side of CB

79.89' N.E. to SW corner of house foundation (no field check)

38.00' N.E. to duplex NW/side of power pole

42.50' S.E. to duplex SW/side of power pole

34.15' S.W. to "+" in SW corner of conc. CB (P)

NW	

Section 27

Date Established 4/4/2005

Corner N¼

Marker RR Spike

47.97' S.E. to PK nail SW/side of power pole

36.98' S.W. to "+" in SE bridge wing

58.54' N.W. to "+" in NE bridge wing

35.17' S.E. to "+" south end of headwall (P)

44.72' N. to duplex E/side of power pole

31.21' N. to duplex W/side of wood post

	N¼

Section 27

Date Established 4/4/2005

Corner W¼

Marker RR Spike

33.83' E.S.E. to SW corner of bottom brick of gate post

74.57' S.E. to NW corner of brick monument (no field check)

24.20' S.W. to duplex SE/side of power pole

16.30' W.S.W. to "+" NE corner of CB (P)

56.48' N.E. to SW corner "Meyer" head stone foundation

71.40' S.E. to "+" N/side of manhole

W¼	

Freedom Township

Section 27

Date Established 4/4/2005

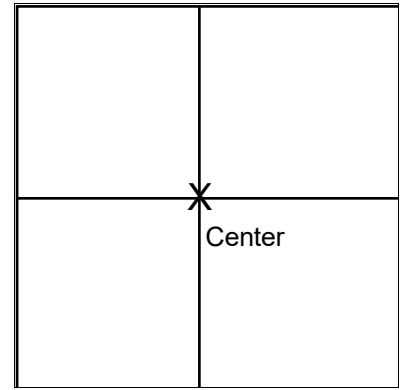
Corner Center

Marker Boat Spike

31.11' W. to PK nail N/side of 8" tree

25.15' N.W. to 3/4" iron pin on west ditch bank (P)

49.82' S.W. to duplex NW/side of power pole



Section 27

Date Established 4/4/2005

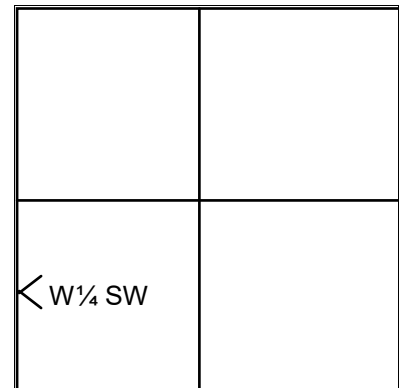
Corner W¹/₄ SW

Marker RR Spike

27.63' N.N.W. to "+" south end of conc. headwall (P)

101.72' S.S.W. to duplex SE/side of power pole

41.27' N.E. to "+" center west wall of CB (P)



Freedom Township

Section 28
 Date Established 4/4/2005
 Corner NW
 Marker RR Spike

35.41' N.W. to "+" east end of 21" CIP (P)
35.92' N.W. to near face of iron anchor post
32.76' S.E. to "+" in NW corner CB (P)
19.68' S.W. to "+" in center conc. headwall (P)
32.70' S.W. to duplex NW/side of power pole

NW	

Section 28
 Date Established 4/4/2005
 Corner N¼
 Marker RR Spike

27.02' S.S.E. to duplex E/side of power pole
11.42' S.E. to 5/8" iron pin at south edge of pavement
13.08' S.W. to 5/8" iron pin at south edge of pavement

	N¼

Section 28
 Date Established 8/19/2020
 Corner W¼
 Marker Replaced missing Iron Pin and RR Spike with 5/8" Iron Pin angled over high point of stone

22.48' N.E. to iron pin on east edge of 14' pavement
26.15' S.E. to iron pin on east edge of 14' pavement
119.12' S.S.W. to duplex E/side of power pole

W¼	

Freedom Township

Section 29

Date Established 4/4/2005

Corner NW

Marker Boat Spike

15.50' E.N.E. to "+" SE corner conc. box (P)

34.20' W.N.W. to "+" SW end of headwall

55.92' S.S.E. to duplex W/side of wood post

47.32' S.W. to PK on NE/side of walnut tree

34.00' N.W. to "+" north end of conc. headwall

NW	

Section 29

Date Established 4/4/2005

Corner N¼

Marker Boat Spike

29.04' S.E. to "+" in center of conc. headwall (P)

42.92' N.E. to PK nail in NW/side of pedestal post

37.03' N.E. to PK nail NE corner of CB (P)

30.30' N.W. to chiseled "+" in north end of RCP (P)

29.64' S.W. to sawed "+" in south end of RCP (P)

31.06' S.E. to "+" south end of conc. headwall

	N¼

Section 29

Date Established 4/4/2005

Corner W¼

Marker Boat Spike

32.03' S.W. to iron pin on west ditch bank (P)

25.89' N.W. to PK nail in south end of N12 pipe (P)

13.97' S.E. to 5/8" iron pin at east edge of pavement

W¼	

Freedom Township

Section 29

Date Established 4/4/2005

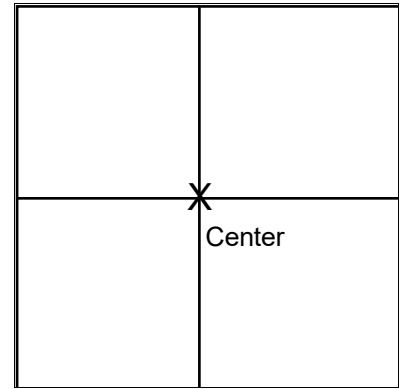
Corner Center

Marker Iron Pin

68.10' N.W. to duplex SE/side of power pole

75.55' S.S.W. to NE corner of metal mail box post

7.29' E.N.E. to 5/8" iron pin at east edge of pavement



Freedom Township

Section 30
 Date Established 4/4/2005
 Corner NW
 Marker RR Spike

29.84' N.E. to duplex N/side of power pole
42.13' S.E. to duplex NE/side of power pole
8.10' S. to Ridgeville Twp. stone
52.05' S.W. to PK nail in plastic pipe (P)
31.75' N.W. to PK nail in plastic pipe (P)
58.07' N.E. to center of GIS Monument

NW	

Section 30
 Date Established 4/4/2005
 Corner N¼
 Marker Boat Spike

85.54' W.N.W. to near face of pipeline marker (no field check)
54.03' S.E. to hinge nail NE/side of power pole
58.35' S.W. to hinge nail E/side of power pole
72.23' W.S.W. to hinge nail N/side of power pole

	N¼

Section 30
 Date Established 4/4/2005
 Corner W¼
 Marker RR Spike

28.75' S.W. to duplex SE/side of wood anchor post
39.98' S. to E¼ post. Sec. 25. Ridgeville Twp.
19.36' E. to duplex S/side of power pole
29.14' N.W. to "+" in east end of agricultural inlet (P)

W¼	

Freedom Township

Section 30

Date Established 4/4/2005

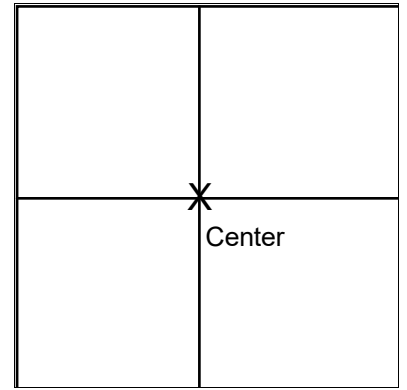
Corner Center

Marker RR Spike

19.13' E. to PK nail in north end of 10" CMP (P)

21.65' W.S.W. to "+" in conc. wall

17.77' S.E. to 5/8" iron pin at east edge of pavement



Freedom Township

Section 31
 Date Established 4/4/2005
 Corner NW
 Marker Iron Pin with Cap

62.25' N.N.E. to spike on W/side of power pole (P)
47.75' N.E. to duplex S/side of telephone pole (P)
92.62' S.S.W. to duplex E/side of power pole (P)
71.91' S. to NE corner. Sec. 36. Ridgeville Twp. (P) (no field check)
70.19' S E to duplex NE/side of power pole (P)
32.58' W.N.W. to duplex N/side of wood post (P)

NW	

Section 31
 Date Established 4/4/2005
 Corner N¼
 Marker Boat Spike

32.37' W.N.W. to PK nail in NW end of 24" CMP (P)
29.50' N.W. to "+" in north corner of CB (P)
32.53' N.W. to duplex SW/side of power pole
22.87' S.E. to PK nail SE end of 24" CMP (P)
45.06' W S W to duplex SE/side of power pole
51.35' E.S.E. to duplex SW/side of power pole

	N¼

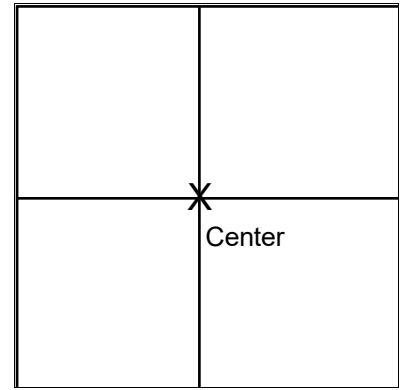
Section 31
 Date Established 4/4/2005
 Corner W¼
 Marker RR Spike

85.77' N.N.W. to "+" in west end of 12" conc. pipe (P)
88.95' N.N.E. to "+" in east end of 12" conc. pipe (P)
49.19' S.S.W. to PK nail in south end of 12" CMP (P)
31.18' S.W. to PK nail in north end of 12" CMP (P)
62.17' S to Ridgeville Twp. corner

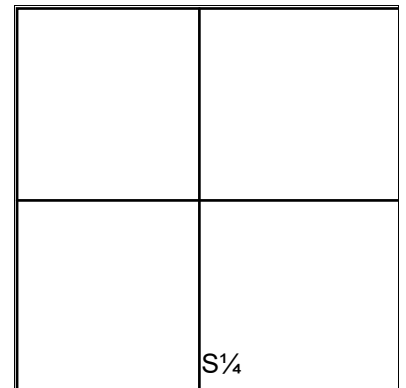
W¼	

Freedom Township

Section 31
Date Established 4/4/2005
Corner Center
Marker Iron Pin
34.43' N.E. to 5/8" iron pin
20.38' E.S.E. to 5/8" iron pin (no field check)
13.13' S.W. to 5/8" iron pin
15.83' W. to "+" in south end of conc. pipe (P)
24.22' N.W. to "+" in north end of conc. pipe (P)
35.68' N.W. to "+" in large stone



Section 31
Date Established 12/17/1992
Corner S¹/₄
Marker Found stone 4" below surface of ground and wood cor. post w/remains of wire fence south of stone
Post rotted off at ground level and laying flat.
Measured 2' north and 3/5' east of base of post to locate stone.
Set metal witness post and sign on northside of stone.



Freedom Township

Section 32

Date Established 4/4/2005

Corner NW

Marker Boat Spike

47.06' N.W. to SE corner conc. porch foundation

33.36' N.E. to duplex W/side of power pole

25.58' S.E. to "+" in east corner of CB (P)

58.86' S.S.E. to duplex W/side of power pole

48.57' S W to duplex N/side of power pole

80.94' E.N.E. to duplex N/side of power pole

NW	

Section 32

Date Established 4/4/2005

Corner N¼

Marker Boat Spike

22.75' N.W. to "+" in center of conc. railing (P)

32.96' N.W. to duplex SW/side of power pole (P)

24.68' N.E. to "+" in center of conc. railing (P)

47.71' S.E. to PK nail in N/side of 24" walnut tree

39.37' S W to duplex N/side of power pole

	N¼

Section 32

Date Established 4/4/2005

Corner W¼

Marker Boat Spike

86.50' E.N.E. to SW corner of conc. barn foundation (35' x 50')

93.10' S.S.E. to duplex W/side of power pole

45.20' N.W. to duplex E/side of power pole

W¼	

Freedom Township

Section 32

Date Established 4/4/2005

Corner S¹/₄

Marker Boat Spike

17.18' S. to PK nail west end of CMP (P)

22.39' S.E. to PK nail east end of CMP (P)

	S ¹ / ₄

Freedom Township

Section 33

Date Established 4/6/2005

Corner NW

Marker RR Spike

39.21' N.W. to hingenail W/side of power pole

34.87' N.N.E. to hinge W/side of wood post

43.29' S.E. to hinge nail W/side of telephone pole

36.20' S.W. to duplex NW/side of power pole

63.30' E N E to dunlex NW/side of power pole

48.48' N.W. to duplex NE/side of power pole

NW	

Section 33

Date Established 4/6/2005

Corner N¼

Marker Boat Spike

20.08' S.E. to iron pipe 1' south of south edge of 16' pavement

18.50' S.W. to iron pipe 1' south of south edge of 16' pavement

105.38' W.N.W. to duplex N/side of power pole

	N¼

Section 33

Date Established 4/6/2005

Corner W¼

Marker Boat Spike

29.11' W. to duplex S/side of power pole

20.96' N.E. to 5/8" iron pin at east edge of pavement

35.23' S.E. to duplex N/side of telephone pole

W¼	

Freedom Township

Section 33

Date Established 4/6/2005

Corner SW

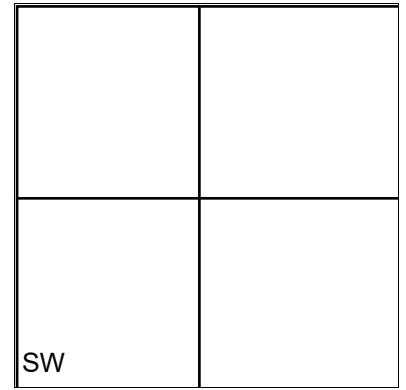
Marker Boat Spike

39.15' N.N.W. to PK nail SE/side of power pole

25.21' N.W. to chiseled "x" in center of headwall

26.42' N.E. to chiseled "x" in center of headwall

31.20' N.E. to sawed "+" in north end of headwall



Section 33

Date Established 4/6/2005

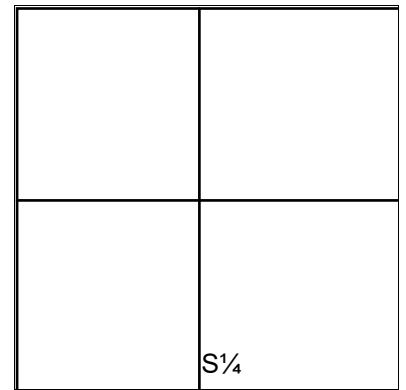
Corner S¹/₄

Marker Boat Spike

41.32' N.E. to PK nail in top NE 10" CMP (P)

113.30' N.E. to duplex S/side of power pole

18.31' N.N.W. to PK nail west end of corr. plastic pipe (P)



Freedom Township

Section 34
 Date Established 4/6/2005
 Corner NW
 Marker RR Spike

41.60' N.W. to duplex SW/side of power pole
37.28' E.N.E. to "+" in east end of conc. pipe (P)
75.42' S.E. to duplex SW/side of power pole
32.36' S.W. to 30d spike E/side of power pole
51.91' N.W. to duplex SW/side of power pole
51.29' N.E. to duplex NW/side of power pole
28.01' N.W. to "+" in west end of conc. pipe (P)

NW	

Section 34
 Date Established 4/6/2005
 Corner N¼
 Marker Boat Spike

25.32' N.W. to duplex NE/side of guard rail post
29.38' S.W. to duplex SE/side of guard rail post
51.15' W.S.W. to "+" in east end of conc. headwall
78.92' E.N.E. to "+" in NW corner of CB
32.47' N.W. to duplex NE/side of power pole

	N¼

Section 34
 Date Established 4/6/2005
 Corner W¼
 Marker Iron Pin

46.78' N.W. to duplex NE/side of power pole
39.41' W. to duplex S/side of power pole

W¼	

Freedom Township

Section 34

Date Established 4/6/2005

Corner SW

Marker Boat Spike

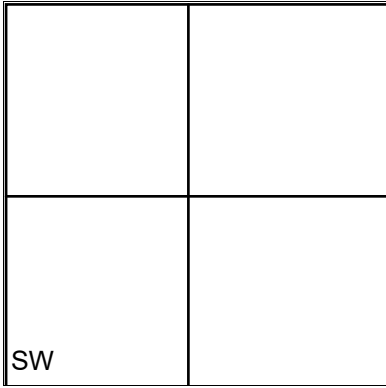
53.15' E.N.E. to "+" in 48" RCP

23.67' N.W. to "+" in NE corner of CB

56.90' W.N.W. to PK nail in SE/side of brace pole

34.77' S.E. to duplex SW/side of wood post

32.23' W N W to "+" in top of 15" CMP



Section 34

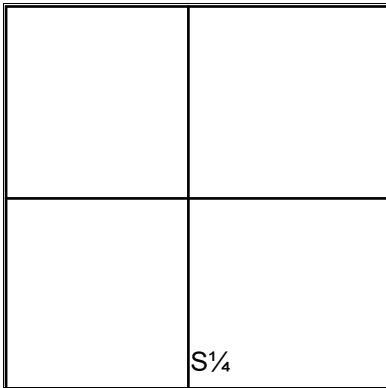
Date Established 4/6/2005

Corner S¹/₄

Marker Boat Spike

23.64' N.W. to 5/8" iron pin

25.69' N.E. to PK nail SW/side of 8" tree



Freedom Township

Section 35
 Date Established 4/6/2005
 Corner NW
 Marker Iron Pipe

31.36' N.W. to duplex S/side of power pole
26.00' N.W. to "x" top of west end of 30" RCP
93.06' N.E. to duplex W/side of telephone pole
24.10' N.E. to "x" top of east end of 30" RCP
29.24' S.E. to duplex SW/side of telephone pole

NW	

Section 35
 Date Established 4/6/2005
 Corner N¹/₄ NW
 Marker Mag Nail

20.70' N. to duplex W/side of power pole
49.94' E.S.E. to duplex NE/side of power pole
27.63' S.E. to PK nail east end of 12" CMP (P)
18.88' S. to PK nail west end of 12" CMP (P)

\wedge N ¹ / ₄ NW	

Section 35
 Date Established _____
 Corner N¹/₄
 Marker RR Spike
Found Mag Nail 0.89' S.S.E. of RR Spike

58.12' N.E. to duplex SE/side of power pole
53.12' S.W. to duplex SE/side of power pole
45.27' N.N.W. to "+" in NE bonnet bolt of fire hydrant

	N ¹ / ₄

Freedom Township

Section 35

Date Established 4/6/2005

Corner W¹/₄

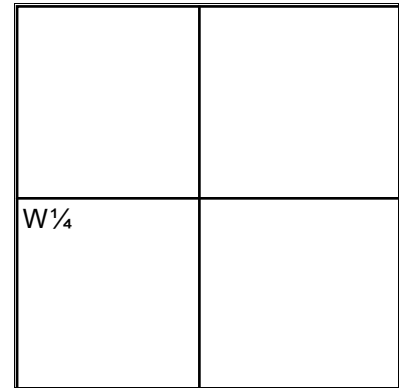
Marker Boat Spike

27.49' N.W. to PK nail SE/side power pole

79.53' N.W. to SE corner of house foundation

17.99' E.S.E. to PK nail in north end of corr. plastic pipe (P)

47.44' S.E. to PK nail in south end of corr. plastic pipe (P)



Section 35

Date Established 4/6/2005

Corner Center

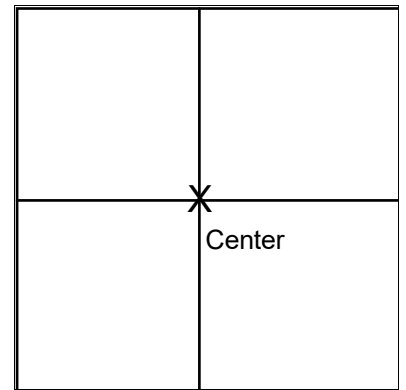
Marker RR Spike

37.92' W.N.W. to duplex N/side of power pole

75.57' N.E. to duplex SE/side of power pole

41.73' E. to duplex S/side of wood anchor post

80.57' S.W. to duplex SE/side of power pole



Section 35

Date Established 4/6/2005

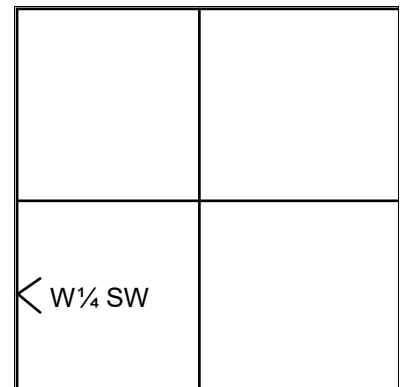
Corner W¹/₄ SW

Marker Boat Spike

20.17' W. to duplex E/side of power pole

27.57' E. to duplex S/side of corner post

60.78' S.E. to PK nail in south end of plastic pipe (P)



Freedom Township

Section 35

Date Established 4/6/2005

Corner SW

Marker Boat Spike

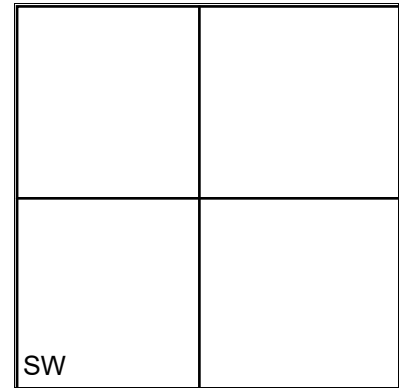
35.98' N.W. to duplex E/side of power pole

27.72' N.W. to "+" in west end of 42" RCP

29.39' N.E. to "+" in east end of 42" RCP

43.66' S.E. to duplex SW/side of power pole

46.15' W N W to duplex SW/side of telephone pole



Section 35

Date Established 4/6/2005

Corner S¹/₄

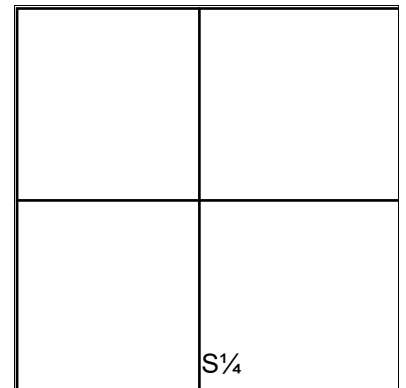
Marker Boat Spike

87.18' N.W. to duplex SW/side of power pole

29.40' S.W. to duplex N/side of power pole

19.43' S. to "+" on north rim of manhole

32.27' S.W. to center of monument "P16 1954"



Freedom Township

Section 36
 Date Established 4/6/2005
 Corner NW
 Marker PK Nail

43.00' N.W. to "+" in west end of 30" RCP
45.82' S.E. to duplex SW/side of telephone pole
38.60' S.W. to "+" in NW corner of CB (P)
42.33' S.W. to duplex SE/side of power pole
35.29' N.W. to "+" in NW corner of CB (P)
41.83' N.E. to "+" in east end of conc. pipe (P)

NW	

Section 36
 Date Established 4/8/2005
 Corner N¼
 Marker RR Spike Re-established S¼ Post from recorded survey dist. to SW¼, SE¼ & Center of Sec. 25

25.11' S.E. to 5/8" iron pin at south edge of pavement
59.60' S.W. to duplex SE/side of power pole
5.38' N. to 5/8" iron pin at north edge of pavement
28.40' S. to center of cut-off wood post

	N¼

Section 36
 Date Established 4/6/2005
 Corner NE
 Marker RR Spike

35.44' S. to NW corner, Sec. 21, Liberty Twp.
83.60' E. to duplex S/side of telephone pole
80.55' W.N.W. to duplex E/side of power pole
76.96' N.N.E. to duplex W/side of power pole
66.98' S.W. to PK in NE/side of power pole

	NE

Freedom Township

Section 36

Date Established 4/6/2005

Corner W¹/₄

Marker Nail/Shiner

24.55' W.N.W. to "+" in NE corner of CB

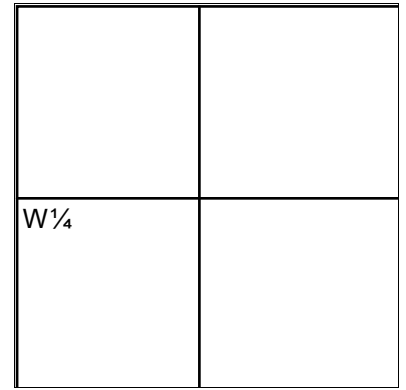
30.11' E.S.E. to duplex S/side of power pole

80.67' S.S.E. to "+" in SE corner of CB (P)

46.84' S.W. to PK in south end of CMP (P)

29.40' S W to PK in north end of CMP (P)

81.41' S.S.W. to "+" in SE corner of CB (P)



Section 36

Date Established 4/6/2005

Corner E¹/₄

Marker Boat Spike

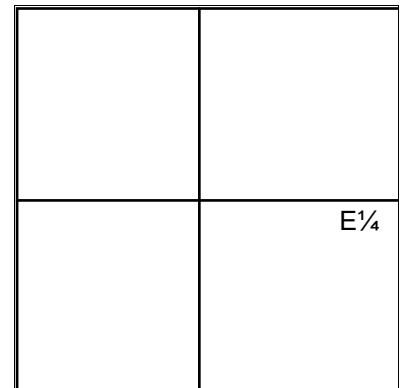
32.65' N.W. to PK nail north end of plastic pipe (P)

75.57' N.E. to PK nail SW/side of power pole

19.03' S. to W¹/₄ Post, Sec. 31, Liberty Twp.

32.05' S.E. to "+" W/side of plastic pipe. leaning to the east

36.17' S W to PK nail south end of plastic pipe (P)



Section 36

Date Established 4/6/2005

Corner S¹/₄

Marker RR Spike

106.00' E.S.E. to PK nail N/side of power pole

130.69' W.S.W. to duplex N/side of power pole

60.27' W.N.W. to "+" in west end of conc. pipe (P)

69.68' N.N.W. to near face of well casing

