


A



COUNTY: HENRY

TOWNSHIP: WASHINGTON

T- 5 -N

R- 8 -E

SECTION: 1

8/1/80 R.W., C.S.

A - Found RR spike over stone (7"x8"x18") 18" below road surface. Placed center punched RR spike on surface over top center of stone. Pk's 6' northeast and southeast. Stone is on west edge of 16' pavement.

6.00' N.N.W. to nail/shiner se/s guard rail post.

49.59' S.S.E. to nail/shiner nw/s telephone pole.

5.90' S.S.W. to nail/shiner ne/s guard rail post.

2.4± W. to guard rail fence.

B - Found RR spike over stone (10"x13"x24") 15" below road surface. Placed center punched RR spike on surface over stone. Pk's 6' north and west. Stone is 6.5' east of west edge 16' pavement.

90.25' N.N.W. to duplex sw/s power pole.

19.22' E. to "+" in Lucas Co. witness monument.

44.38' W.S.W. to nail/shiner ne/s pine.

A

B

COUNTY: HENRY

TOWNSHIP: WASHINGTON

T- 5 -N R- 8 -E

SECTION: 2

8/8/80 R.W., J.J., C.S.

A - Found iron pin 0.20' south of top center of stone (4"x7"x12") 12" below grade. Set iron pin on south side of stone. Top of iron pin is over top center of stone. Pk's 8' southwest and northwest. Stone is 2.5' east of east edge 18' pavement.

21.08' E. to duplex n/s 12" maple.

10.18' E.S.E. to Pk nail north end 18" CMP. (P)

44.62' S.S.E. to "+" top center conc. headwall. (P)

16.63' S.W. to iron pin 1" below road surface. (P)

6/3/81 R.W., J.J., D.B.

B - Searched for wooden stake. Did not locate. Reestablished N¼ Post using stone at center of Sec. 35, southerly right-of-way pipe of previous survey (V. 6, P. 207), and measurements as shown on said survey. Placed center punched RR spike on surface. Pk's 6' northwest and southwest. RR spike is 0.4' west of east edge 12' pavement.

21.54' E.N.E. to duplex n/s power pole.

29.16' S.S.E. to duplex w/s 6" mulberry.

A	B

COUNTY: HENRY

TOWNSHIP: WASHINGTON

T- 5 -N R- 8 -E

SECTION: 4

8/11/80 R.W., J.J.

A - Found iron pin 0.21' west and 0.23' south of hole in top center of stone (7"x8"x6") 16" below road surface. Removed iron pin. Placed center punched RR spike on surface over top center of stone. Pk's 6' south and east. Stone is 4.8' south of north edge 12' pavement.

27.77' N.W. to "+" SE corner catch basin. (P)

20.99' S.E. to "+" NE corner catch basin. (P)

25.52' S.S.E. to duplex sw/s power pole.

29.88' S.W. to "+" NE corner catch basin. (P)

8/11/88 R.W., J.J.

B - Found iron bolt in pipe 0.15' west of high point of stone (9"x13"x14") 13" below road surface. Removed iron bolt. Placed center punched RR spike on surface over high point of stone. Pk's 6' north and east. Stone is 4.0' east of west edge 18' pavement and 6.0' north of south edge 12' pavement.

40.82' N.W. to duplex sw/s telephone pole.

36.26' N.E. to near face road sign post.

32.30' S.E. to duplex sw/s power pole.

32.02' S.W. to duplex se/s walnut.

A	B

COUNTY: HENRY

TOWNSHIP: WASHINGTON

T- 5 -N R- 8 -E

SECTION: 5

8/12/80 R.W., J.J.

A - Found iron pin 0.85' east and 0.10' south of high point of stone (14"x15"x12") which was 0.38' east and 0.10' south of remains of original wood post. Removed iron pin. Placed high point of stone over wood post. Stone is 9" below road surface. Placed center punched RR spike on surface over high point of stone. Pk's 6' north and west. Stone is 7.4' north of south edge 14' pavement.

- 46.47' W.N.W. to duplex sw/s telephone pole.
- 16.41' N.N.E. to "+" NW corner catch basin. (P)
- 19.39' S.S.E. to "+" east end conc. headwall. (P)
- 30.42' S.S.W. to duplex e/s power pole.

8/11/80 R.W., J.J.

B - Found spike over high point of stone (7"x11"x15") 11" below road surface. Also found iron pipe 0.5' west of stone. Removed spike and iron pipe. Placed center punched RR spike on surface over high point of stone. Pk's 6' north and west. Stone is 7.0' north of south edge 14' pavement.

- 70.68' W.N.W. to duplex s/s telephone pole.
- 77.08' E.N.E. to duplex w/s telephone pole.
- 53.50' E.S.E. to nail nw/s 36" maple.
- 27.67' S.E. to duplex n/s 42" maple.
- 29.89' S.W. to "+" NE corner catch basin. (P)
- 79.27' W.S.W. to duplex nw/s power pole.

A	B
C	

COUNTY: HENRY

TOWNSHIP: WASHINGTON

T- 5 -N R- 8 -E

SECTION: 6

8/14/80 R.W., J.J.

A - Found iron pin over stone (4"x5"x8") 16" below road surface. Removed iron pin. Placed center punched RR spike on surface over to center of stone. Pk's 6' south and east. Stone is 0.4' south of north edge 14' pavement and 6.9' east of west edge 18' pavement north.

- 37.22' N.W. to duplex sw/s power pole.
- 43.69' N.E. to duplex w/s telephone pole.
- 36.20' S.E. to duplex se/s cable marker post.

8/12/80 R.W., J.J.

B- Found iron pipe over top center of stone (10"x12"x6") 25" below road surface. Removed iron pipe. Placed center punched RR spike on surface over top center of stone. Pk's 6' south and east. Stone is 4.5' south of north edge 14' pavement and is 19.3' west of west edge pavement north.

- 57.18' W.N.W. to duplex s/s 38" elm. (P)
- 46.02' E.N.E. to sw/cor. conc. corner post.
- 61.64' S.E. to "+" NW corner catch basin. (P)
- 30.03' S. to duplex e/s power pole.

8/22/80 R.W., J.J., C.S.

C - Found stone (6"x8"x9") over a 1x2 wood stake. Placed 1/2" iron pin on w/s stone with top of iron pin over top center of stone.

- 142.05' N. to E 1/4 Post, Sec. 1, Liberty Twp.
- 4.50' E. to west face conc. corner post.
- 77.21' S.E. to duplex sw/s 34" maple.

B	A

COUNTY: HENRY

TOWNSHIP: WASHINGTON

T- 5 -N R- 8 -E

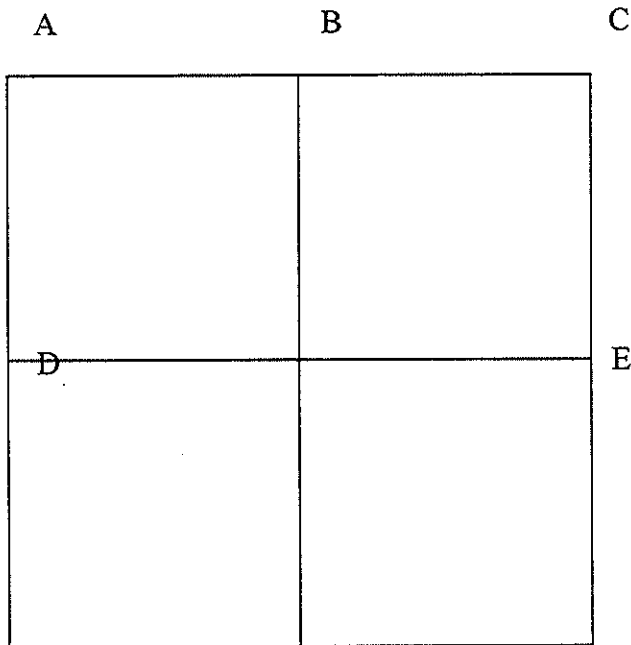
SECTION: 7

8/14/80 R.W., J.J.

A - Found stone (7"x16"x11") with top of stone above grade. Stone is in a north/south fence line. Stone is approx. midway between SR 24 and north bank of Turkeyfoot Creek.
5'± N.W. to 12" tree.

10/31/80 R.W., J.J., C.S.

B - Found stone (8"x10"x18"). Top of stone is flush with ground.
10.00' W. to RR spike s/s 12" tree.
8.55' N. to duplex e/s wood anchor post.
13.85' E. to RR spike n/s 26" sycamore.
140'± N. to SE Corner, Sec. 6, Liberty Twp.



COUNTY: HENRY

TOWNSHIP: WASHINGTON

T- 6 -N R- 8 -E

SECTION: 13

4/20/81 R.W., J.J.

A - Found harrow tooth. Stone recorded as found in Fulton County Records. Stone is 7.4' north of south edge 18' pavement and 8.5' east of west edge 16' pavement.

43.42' N.E. to duplex se/s power pole.

40.87' S.E. to "+" east end 15" conc. pipe. (P)

60.88' S.E. to 60d spike ne/s tree.

45.80' S.W. to "+" NW corner conc. catch basin. (P)

4/20/81 R.W., J.J.

B - Found harrow tooth. Stone recorded as found in Fulton County Records. Stone is 9.3' south of north edge 18' pavement.

90.38' W.N.W. to duplex sw/s power pole.

28.94' N. to near face 2½" iron pipe in conc.

31.30' S.E. to 60d spike w/s telephone pole.

30.55' S. to duplex w/s wood anchor post.

36.66' S.W. to duplex e/s 10" tree.

4/20/81 R.W., J.J.

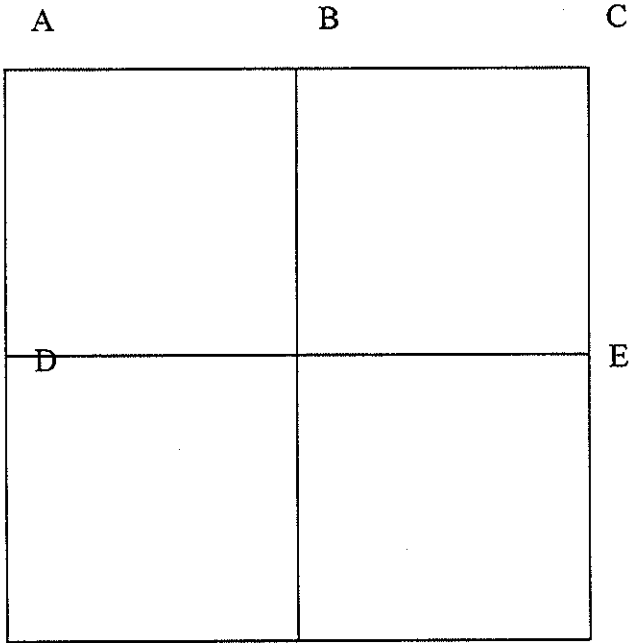
C - Found 1" iron pin. Stone recorded as found in Fulton County Records. Stone is 6.1' west of east edge 14' pavement.

29.82' N.W. to 60d spike s/s telephone pole.

39.11' N.N.W. to "+" SE corner conc. catch basin. (P)

34.67' N.E. to "+" south end conc. headwall.

50.97' E.N.E. to duplex nw/s telephone pole.



COUNTY: HENRY

TOWNSHIP: WASHINGTON

T- 6 -N R- 8 -E

SECTION: 13

3/24/81 R.W., J.J.

D - Witness ties and stone gone, also stone 12.1 Ch. north. Reestablished W¼ Post midway between the northwest and southwest corners of Sec. 13. Placed 5/8" iron pin 0.3' below surface of sand road.

- 69.02' N.N.E. to duplex w/s 18" stump.
- 21.85' N.E. to duplex nw/s 18" stump.
- 49.42' S.E. to duplex w/s 15" tree.

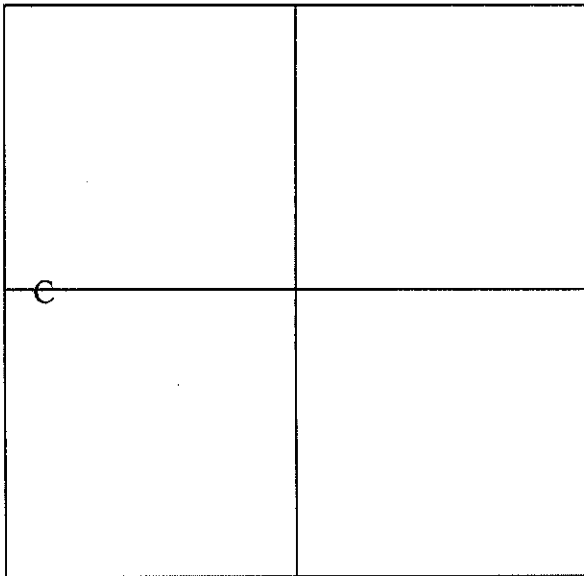
3/25/81 R.W., J.J., D.H.

E - Found iron pipe over 2" brass plug in 6" square concrete monument 18" below road surface. Removed iron pipe. Placed center punched RR spike on surface over 2" brass plug. Pk's 6' north and west. Concrete monument is 6.9' east of west edge 16' pavement.

- 28.49' W. to center conc. witness monument. (P)
- 27.49' E. to center Lucas Co. BM #476. (P)
- 30.03' E.S.E. to center conc. witness monument. (P)
- 35.94' W.S.W. to center conc. witness monument. (P)

A

B



COUNTY: HENRY

TOWNSHIP: WASHINGTON

T- 6 -N

R- 8 -E

SECTION: 14

4/15/81 R.W., J.J.

A - Found 1" iron pin. Stone recorded as found in Fulton County Records. Iron pin is 9' south of north edge 18' pavement and 8.7' west of east edge 18' pavement.
 39.78' N.W. to duplex sw/s power pole.
 44.95' S.E. to hinge nail w/s telephone pole.
 41.00' S.W. to duplex se/s telephone pole.

4/20/81 R.W., J.J.

B - Found 5/8" iron pin. Stone recorded as found in Fulton County Records. Stone is 8.0' south of north edge 18' pavement.
 28.57' N. to 60d spike w/s wood fence post.
 33.87' N.N.E. to duplex se/s power pole.
 55.04' E.N.E. to "+" east end 12" conc. pipe. (P)

3/24/81 R.W., J.J.

C - Found RR spike 0.7' north and 1.4' east of rotted wood stake under fractured sandstone and brick bat. Also found wood grade stake w/s sand stone. Removed RR spike and grade stake. Placed center punched RR spike on surface over wood stake. Pk's 6' north and east. Wood stake is 6.7' east of west edge 18' pavement.
 18.83' W. to duplex n/s wood anchor post.
 18.62' W. to iron pin.
 91.23' N.N.E. to duplex w/s power pole.
 78.11' S.S.E. to duplex e/s buried cable post.
 74.64' S.S.W. to duplex e/s 30" oak.

A

B

C	

COUNTY: HENRY

TOWNSHIP: WASHINGTON

T- 6 -N

R- 8 -E

SECTION: 15

6/9/77 J.G., B.F., R.B.

A - NW Cor. Sec. 15, Washington Twp. Found 1¼"x11" iron pin over 1-1/8"x1'-4" iron pipe 3" south of stone. Removed iron pin and pipe and placed center punched RR spike directly over stone. Stone is 20" deep. Pk's 6' north and west. Stone is 3' west of center line Rd. 4.

73.32' N.E. to duplex nw/s telephone pole.

50.21' N.N.E. to duplex w/s buried cable marker.

38.73' S.W. to duplex e/s power pole.

45.92' S.W. to NE corner conc. catch basin.

39.23' S.W. to duplex ns/ of corner post.

54.97' N.W. to "+" center north wall conc. catch basin. (P)

4/22/81 R.W., J.J.

B - Found harrow tooth 0.35' east of high point of stone (3"x7"x12") 11" below road surface. Removed harrow tooth. Placed center punched RR spike on surface over high point of stone. Pk's 6' north and west. Stone is 9.0' south of north edge 18' pavement.

67.70' W.N.W. to duplex sw/s telephone pole.

29.26' N. to iron pin in center conc. monument.

82.90' E.N.E. to duplex se/s telephone pole.

24.46' S.E. to duplex w/s tree.

47.88' S.W. to duplex nw/s power pole.

A

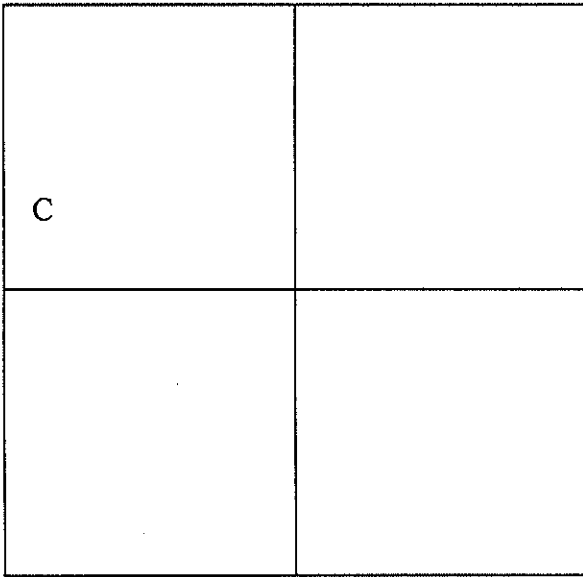
B

COUNTY: HENRY

TOWNSHIP: WASHINGTON

T- 6 -N R- 8 -E

SECTION: 15



3/10/81 R.W., J.J., C.S.

C - Found nail 0.10' south and 0.25' west of top center of stone (4"x7"x23") 15" below road surface. Recorded iron pin was missing. Removed nail. Placed center punched RR spike on surface over top center of stone. Pk's 6' northeast and southeast. Stone is 5.3' west of east edge 12' pavement.

60.91' N.W. to duplex sw/s buried cable marker.

47.99' S.E. to duplex w/s power pole.

14.90' E.N.E. to duplex se/s mail box post.

102.44' W.S.W. to duplex e/s 27" tree. (P)

A B C

COUNTY: HENRY

TOWNSHIP: WASHINGTON

T- 6 -N R- 8 -E

SECTION: 16

4/15/81 R.W., J.J.

A - Found 1" iron pin. Stone recorded as being found in Fulton County Records. Iron pin is 9.4' north of south edge 18' pavement and 8.8' west of east edge 16' pavement.

48.84' N.W. to "+" south end conc. headwall. (P)

37.42' N.E. to duplex w/s buried cable marker.

41.75' S. to duplex e/s tree.

5/4/81 R.W., J.J.

B - Found 3/4" x 48" iron pin 0.30' south of top center of stone (8"x11"x16") 42" below road surface. Removed iron pin. Placed center punched RR spike on surface over top center of stone. Pk's 6' northeast and southeast. Stone is 9.3' north of south edge 18' concrete approach slab and 3.6' west of east end of approach.

26.37' N.W. to "+" in east bridge abutment.

34.45' N.W. to duplex sw/s telephone pole.

81.06' N.N.W. to conc. witness monument. (P)

31.06' N.E. to conc. witness monument. (P)

29.75' S.S.E. to duplex e/s power pole.

26.85' S.W. to "+" east bridge abutment.

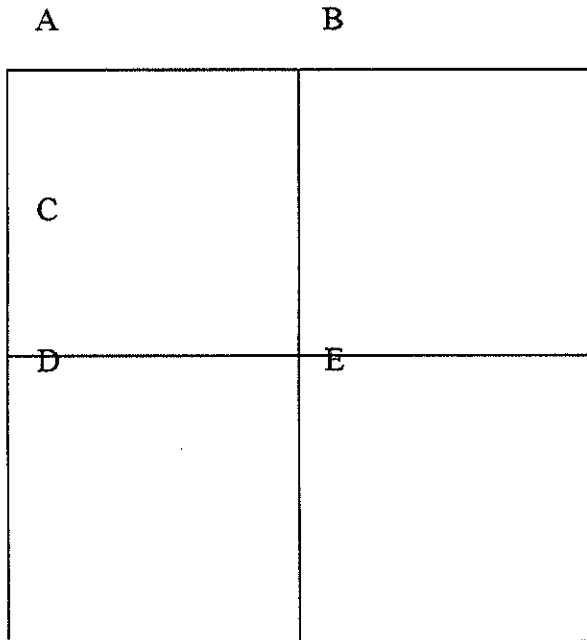
4/22/81 R.W., J.J.

C - Found harrow tooth over first stone (6"x7"x11") 19" below road surface. First stone is 0.43' west of true stone (6"x7"x11") 16" below road surface. Found 1 1/4" dia. iron pipe on e/s of true stone as noted in witness book for Washington Twp. Removed harrow tooth and placed center punched RR spike on surface over true stone. Pk's 6' north and west. True stone is 7.3' north of south edge 18' pavement.

38.88' N.W. to SE corner conc. anchor post. (P)

28.24' S.E. to duplex and shiner ne/s power post.

32.37' S. to near face conc. anchor post.



COUNTY: HENRY

TOWNSHIP: WASHINGTON

T- 6 -N R- 8 -E

SECTION: 17

4/21/81 R.W., J.J.

A - Found 1" iron pin established by N.E. Smith (Fulton Co. Records). Iron pin is 8.7' south of north edge 18' pavement and 6.3' east of west edge 12' pavement.

35.88' N.W. to duplex sw/s power pole.

40.02' N.E. to duplex w/s wooden post.

36.07' S.E. to duplex w/s telephone pole.

4/15/81 R.W., J.J.

B - Found 1" iron pin. Stone recorded as found in Fulton Co. records. Iron pin is 8.8' south of north edge 18' pavement.

65.50' W.N.W. to duplex sw/s power pole.

38.78' N.E. to duplex se/s power pole.

33.92' S.W. to duplex se/s power pole.

46.79' S.W. to duplex se/s telephone pole.

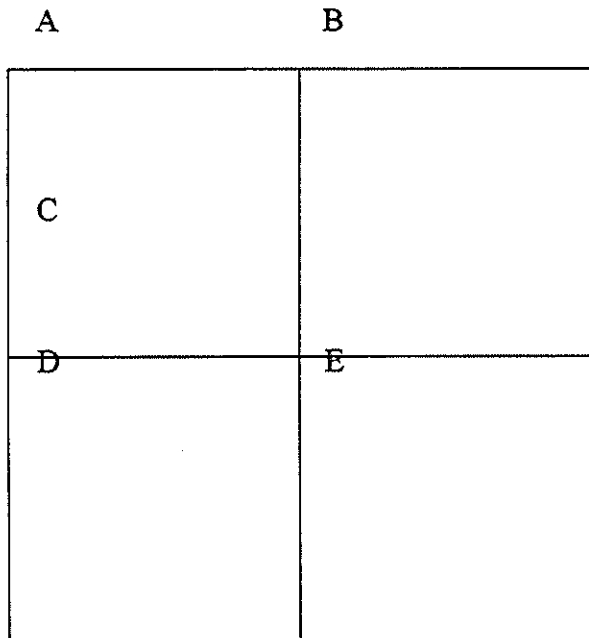
4/20/81 R.W., J.J.

C - Found RR spike 0.60' north and 2.95' east of high point of sandstone (5"x6"x6") 11" below road surface. Removed existing RR spike. Placed center punched RR spike on surface over high point of stone. Pk's 6' northwest and southwest. Stone is 4.0' west of east edge 10' pavement.

48.92' E. to duplex s/s power pole.

121.63' S.S.E. to inside corner east bridge rail.

121.84' S.S.W. to inside corner west bridge rail.



COUNTY: HENRY

TOWNSHIP: WASHINGTON

T- 6 -N R- 8 -E

SECTION: 17

3/5/81 R.W., J.J., C.S.

D - Found iron pin 0.20' south of high point of stone (3"x8"x9") 18" below road surface. Removed iron pin. Placed center punched RR spike on surface over high point of stone. Pk's 6' northeast and southeast. Stone is 3.5' east of west edge 10' pavement.

24.75' N.W. to "+" se/s conc. catch basin.

16.88' E. to NW corner conc. post.

15.77' S.E. to "+" south end conc. headwall.

20.07' S.W. to duplex se/s wood fence post.

3/6/81 R.W., J.J., C.S.

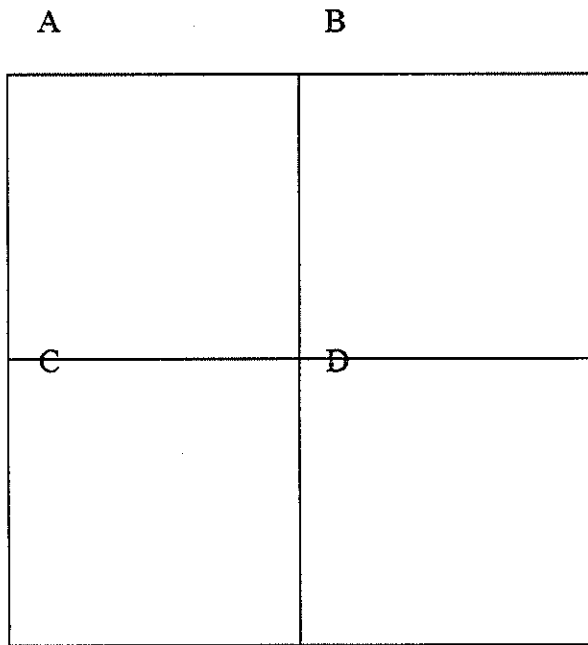
E - Found stone (3"x8"x10") 10" below grade with iron pin on s/s stone. Top of iron pin is over notch cut in stone. Stone is 1' east of center line sand road.

17.88' W. to SE corner conc. anchor post. (P)

24.95' N.E. to duplex w/s oak. (P)

19.34' E. to SW corner conc. anchor post.

37.82' S.W. to duplex e/s power pole. (P)



COUNTY: HENRY

TOWNSHIP: WASHINGTON

T- 6 -N R- 8 -E

SECTION: 18

A - Fulton Co. Crew found 2"x2" wood stake 25" deep. They set a large stone, iron pipe and tile over stake. Set harrow tooth on surface. Pk's 3' north and west. Wood stake, etc. is 3.6' west of east edge 16' pavement.

- 27.39' N.E. to Pk nail/shiner nw/s power pole.
- 79.40' S.S.E. to Pk nail/shiner sw/s power pole.
- 100.94' S. to NE Cor., Sec. 13, Liberty Twp.
- 73.25' S.W. to "+" on north parapet of catch basin.
- Note: Above information supplied by Fulton Co. (4/13/83 R.W.)

4/15/81 R.W., J.J.

B - Found 1" iron pin. Stone recorded as found in Fulton Co. records. Iron pin is 8.5' south of north edge 18' pavement.

- 56.70' S.E. to duplex ne/s telephone pole.
- 30.18' S. to iron pin in center conc. monument. (P)
- 69.96' N.W. to duplex se/s power pole.

3/5/81 R.W., J.J., C.S.

C - Found iron pin over stone (4"x4"x5") 16" below road surface. Stone is 0.30²⁵' west of East Line, Sec. 13, Liberty Twp. Removed iron pin. Placed center punched RR spike on the East Line of Sec. 13, Liberty Twp. and 0.30²⁵' east of stone. Pk's 6' north and east. Stone is 6.7' east of west edge 16' pavement.

- 37.32¹' E.S.E. to duplex sw/s telephone pole.
- 35.73⁶⁰' S.E. to duplex ne/s telephone pole.
- 50.44' S.W. to duplex n/s power pole.
- 52.58' S. to E¼ Post, Sec. 13, Liberty Twp.
- Revised 4/13/83 due to new location of NW Cor., Sec. 18.

A	B
C	D

COUNTY: HENRY

TOWNSHIP: WASHINGTON

T- 6 -N R- 8 -E

SECTION: 18

3/5/81 R.W., J.J., C.S.

D - Found iron pin and small fractured stone in two pieces. Also found tile over stone. Top of iron pin is 8" below grade. Stone is in center of sand road.

19.20' N. to iron pin.

40.79' S.E. to duplex n/s 15" tree.

17.21' S. to duplex ne/s 16" tree.

23.55' S.W. to duplex nw/s 18" tree.

11/23/94

RR spike set on surface after paving road.

New Ties:

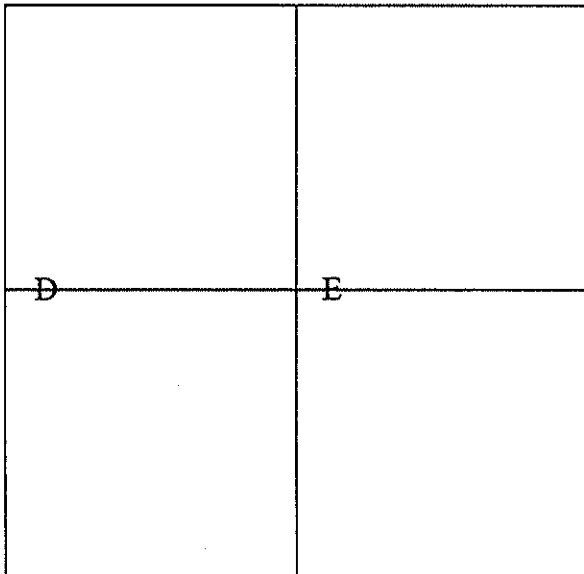
17.69' N. to duplex w/s wooden post.

72.41' E.N.E. to duplex s/s wooden post.

22.65' S.W. to Pk nail n/s 21" tree.

39.80' W.S.W. to duplex n/s wooden post.

A B C



COUNTY: HENRY

TOWNSHIP: WASHINGTON

T- 6 -N

R- 8 -E

SECTION: 19

4/9/81 R.W., J.J.

A - Found iron pipe over high point of stone (7"x7"x11") 24" below road surface. High point of stone is 0.29' east of East Line, Sec. 13, Liberty Twp. Removed iron pipe. Placed center punched RR spike on the East Line of Sec. 13, Liberty Twp. and 0.29' west of high point of stone. Pk's 6' south and east. Stone is 7.8' west of east edge 16' pavement.

26.62' N.W. to duplex/shiner ne/s power pole.

71.83' N.N.W. to duplex/shiner w/s telephone pole.

46.11' N.N.E. to "+" SE corner conc. catch basin. (P)

74.37' S.W. to duplex se/s telephone pole.

7/15/74

B - Found Pk nail over iron pin.

30.02' N. to Pk in corner post.

30.22' S.E. to Pk in power pole.

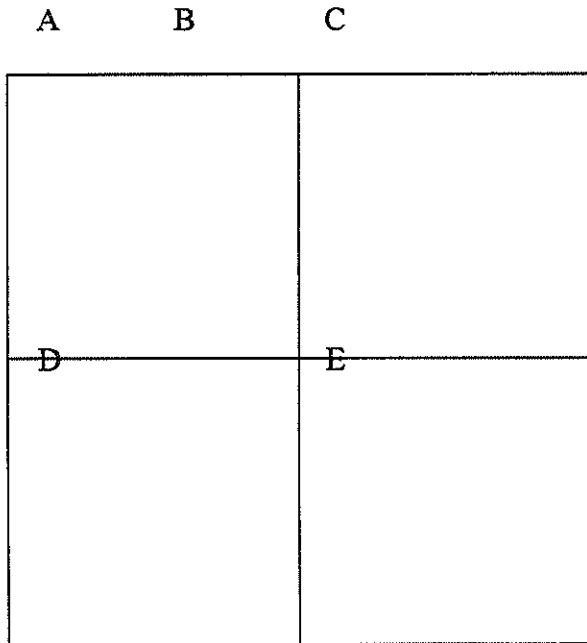
84.39' N.W. to Pk in power pole.

4/8/81 R.W., J.J.

C - Found iron pin over fractured stone (4"x8"x8") 14" below road surface. Removed iron pin. Placed center punched RR spike on surface over high point of stone. Pk's 6' north and east. Stone is 8.2' north of south edge 18' pavement.

98.89' E.N.E. to duplex s/s power pole.

27.66' S. to NE corner conc. anchor post. (P)



COUNTY: HENRY

TOWNSHIP: WASHINGTON

T-6-N R-8-E

SECTION: 19

4/23/81 R.W., J.J.

D - Found Pk nail/shiner 0.30' west and 0.10' north of top center of stone (11"x12"x9") 8" below road surface. Top center of stone is 0.13' east of East Line, Sec. 24, Liberty Twp. Removed Pk nail/shiner. Placed center punched RR spike on the East Line of Sec. 24, Liberty Twp. and 0.13' west of top center of stone. Pk's 6' northeast and southeast.

- 21.70' N.W. to duplex e/s buried cable post. (P)
- 31.61' N.E. to duplex se/s buried cable post. (P)
- 24.51' S.E. to "+" chiseled in square plug nw/s 4" CIP. (P)
- 74.46' S.S.E. to duplex w/s 27" maple.
- 53.86' S. to E¼ Post, Sec. 24, Liberty Twp.

5/5/81 R.W., D.B., J.J.

E - Found iron pin established during previous survey by intersecting quarter section lines. 69.03' E.N.E. to duplex s/s wooden anchor post. (P)
 15.43' S. to 5/8" iron pin.
 19.36' S.W. to duplex nw/s clump of 4" trees.

A	B
C	
D	E

COUNTY: HENRY

TOWNSHIP: WASHINGTON

T- 6 -N R- 8 -E

SECTION: 20

4/8/81 R.W., J.J.

A - Found iron pin 0.25' south of high point of stone (7"x10"x10") 18" below road surface. Removed iron pin. Placed center punched RR spike on surface over high point of stone. Pk's 6' north and west. Stone is 4.6' east of west edge 10' pavement and 8.9' north of south edge 18' pavement.

49.07' N.N.E. to duplex w/s telephone pole.

47.47' E.N.E. to Pk nail s/s power pole.

23.83' S.E. to duplex ne/s telephone pole.

7/15/74

B - Found stone 21" deep, placed RR spike over same. Old ties to bridge were 1' east of stone. Also found rebar 1' east of stone.

28.65' N.E. to SW corner conc. corner post.

25.99' S.W. to Pk in power pole.

32.35' N.W. to 30d spike in power pole.

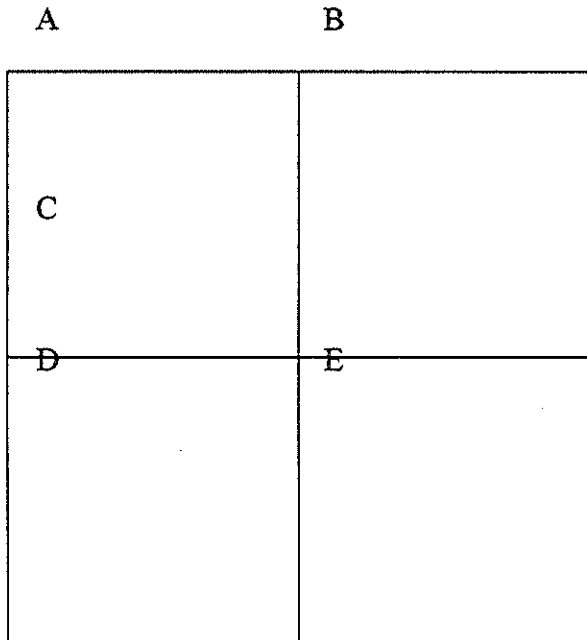
5/6/81 R.W., J.J., D.B.

C - Found stone (6"x7"x6") 14" below road surface. Stone is fractured along a north/south groove. Placed center punched RR spike on surface over top center of stone. Pk's 6' northwest and northeast. Stone is 3.6' west of east edge 9' pavement.

16.36' N.E. to NW corner conc. anchor post.

14.77' E. to SW corner conc. corner post.

59.63' S.S.W. to duplex e/s clump of 8" trees.



COUNTY: HENRY

TOWNSHIP: WASHINGTON

T- 6 -N R- 8 -E

SECTION: 20

5/7/81 R.W., D.B.

D - Found iron pin. No stone found. Replaced iron pin with center punched RR spike. Pk's 6' northwest and northeast. RR spike is 4.7' west of east edge 9' pavement.

44.77' W.N.W. to duplex s/s power pole.

94.52' E.N.E. to duplex nw/s power pole.

28.17' S.E. to duplex n/s telephone pole. (P)

33.01' S.W. to duplex se/s 12" walnut.

5/5/81 R.W., J.J., D.B.

E - Found iron pin over top center of stone (4"x5"x13") 14" below sand road.

31.77' N.W. to duplex sw/s power pole.

50.42' E.S.E. to duplex telephone pole.

28.27' S.E. to NW corner conc. post.

26.39' N.E. to "+" SW corner conc. catch basin. (P)

A	B
C	D

COUNTY: HENRY

TOWNSHIP: WASHINGTON

T- 6 -N R- 8 -E

SECTION: 21

4/8/81 R.W., J.J.

A - Found iron pin over high point of stone (5"x7"x9") 14" below road surface. Removed iron pin. Placed center punched RR spike on surface over high point of stone. Pk's 6' north and west. Stone is 8.5' south of north edge 18' pavement.

- 81.46' N. to duplex w/s twin 12" trees.
- 17.35' N. to "+" SW corner conc. catch basin. (P)
- 47.13' N.E. to duplex nw/s 6" pine.
- 14.89' S. to "+" NW corner conc. catch basin. (P)

4/7/81 R.W., J.J.


B - Found recorded iron pin. No stone was located. Iron pin is 9" below road surface. Placed center punched RR spike on surface over iron pin. Pk's 6' north and east. RR spike is 9.0' south of north edge 18' pavement and 8.5' east of west edge 18' pavement.

- 34.12' N.W. to "+" SE corner conc. catch basin.
- 33.95' N.W. to duplex sw/s power pole
- 45.85' S.E. to duplex ne/s buried cable post.
- 37.88' N.E. to duplex nw/s power pole.

5/6/81 R.W., J.J., D.B.

C - Found bent iron pin. Replaced with 3/4" x 48" iron pin.

- 22.19' N. to duplex e/s wood corner post.
- 52.87' S.E. to duplex ne/s 8" tree.
- 19.92' S.W. to 5/8" iron pin.
- 44.98' S.W. to duplex se/s telephone pole.



COUNTY: HENRY

TOWNSHIP: WASHINGTON

T- 6 -N R- 8 -E

SECTION: 21

5/6/81 R.W., J.J, D.B.

- D - Found 1/2" iron pin and pieces of clay tile.
 109.28' N.W. to duplex e/s twin 10" maples.
 35.12' N.N.E. to south corner 30" sq. conc. structure.
 111.52' E.S.E. to near face "East Ohio Gas Co." stand pipe.
 87.02' S.S.W. to duplex n/s 15" maple.
 35.70' W.S.W. to SE corner conc. slab floor of garage.

A

C	D

COUNTY: HENRY

TOWNSHIP: WASHINGTON

T- 6 -N R- 8 -E

SECTION: 22

6/9/77 J.G., B.F., R.B.

A - NW Cor. Sec. 22, Washington Twp. Found 1/2"x 6 1/2" rebar alongside old wooden hub and 1" west of mark in center of large flat stone. Stone is 18" deep. Removed rebar and placed center punched RR spike directly over mark in stone. Pk's 6' north and west.

46.32' S.E. to near face of 6" well casing.

71.53' S.E. to duplex w/s power pole.

86.37' S.W. to duplex e/s power pole.

80.64' S.W. to duplex n/s power pole.

55.46' N.W. to duplex s/s power pole.

37.77' N.W. to SE corner conc. catch basin.

5/8/81 R.W., J.J., D.B.

C - Found iron pipe 0.10'south and 0.10' west of high point of stone (4"x9"x10") 6" below road surface. Also found a second stone (10"x11"x11") 17" below road surface. Removed iron pin. Placed center punched RR spike on surface over high point of first stone. Pk's 6' south and west. Stone is 3.3' east of west edge 14' pavement and 5.8' south of north edge 10' pavement.

48.15' N.W. to duplex s/s 45" tree.

50.26' N.E. to duplex w/s telephone pole.

63.28' S.W. to duplex se/s power pole.

6/17/81 R.W., J.J., D.B.

D - Found iron pin. Dug for stone. Did not locate. Removed iron pin. Placed center punched RR spike on surface. Pk's 6' south and east. RR spike is 4.3' south of north edge 10' pavement.

25.70' N.E. to duplex w/s power pole.

42.85' S.W. to duplex n/s power pole.

A	B
C	

COUNTY: HENRY

TOWNSHIP: WASHINGTON

T- 6 -N R- 8 -E

SECTION: 23

3/12/81 R.W., C.S.

A - Found RR spike 0.25' south and 0.25' east of top center of stone (3"x5"x6") 12" below road surface. Also found pieces of wood stake. Placed center punched RR spike on surface over top center of stone. Pk's 6' north and east. Stone is 6.8' east of west edge 16' pavement and 9.5' north of south edge 18' pavement.

66.04' N.W. to SE corner conc. block garage.

31.56' N.E. to duplex se/s power pole.

43.97' S.E. to duplex ne/s power pole.

29.40' S.W. to 60d spike nw/s 27" tree.

4/6/81 R.W., J.J.

B - Dug for stone. Did not locate. Reestablished N¼ Post midway between and on line between the NW corner and NE corner of Sec. 23. Placed center punched RR spike on surface. Pk's 6' northwest and northeast. RR spike is 1.3' north of south edge 18' pavement.

95.82' W.N.W. to shiner s/s power pole.

119.46' E.N.E. to duplex s/s power pole.

22.68' S. to shiner ne/s wood corner post.

5/12/81 R.W., J.J., D.B.

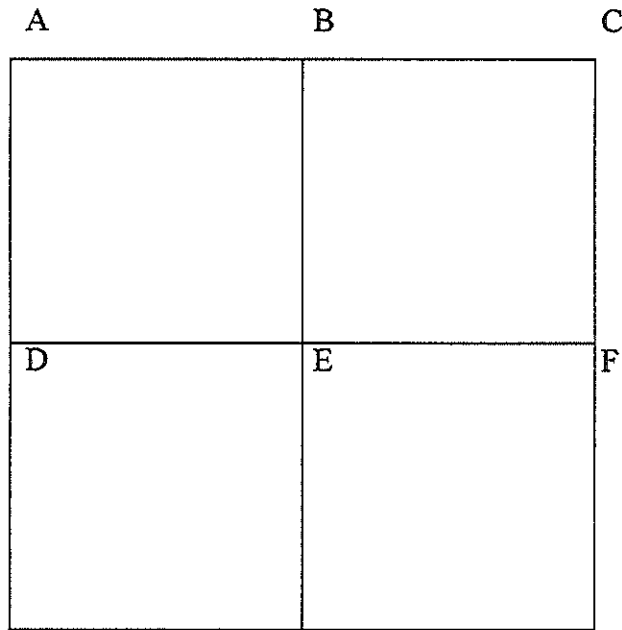
C - Found iron pipe. No stone located. Replaced iron pipe with center punched RR spike. Pk's 6' northwest and southwest. RR spike is 3.9' west of east edge 16' pavement. and 6.6' north of south edge 12' pavement.

42.03' N.W. to duplex sw/s power pole.

16.58' E. to Pk nail s/s telephone pole.

25.94' S.E. to "+" south end conc. headwall.

27.97' S.W. to "+" in center of conc. headwall.



COUNTY: HENRY

TOWNSHIP: WASHINGTON

T- 6 -N R- 8 -E

SECTION: 24

3/31/75 R.S., J.G., R.B., T.F.

A - Found RR spike over vertical 4" clay tile. No stone found under tile. Placed 7/8" dia. x 2'-6" long iron pin through center of tile, 3" below surface. Placed Pk over spike. Pk's 6' north and west.

- 72.44' W.N.W. to inside corner of conc. bridge rail.
- 35.14' N.W. to duplex ne/s power pole.
- 59.71' N.N.W. to inside corner of conc. bridge rail.
- 72.80' N.N.E. to inside corner of conc. bridge rail.
- 32.66' S.E. to duplex in ne/s telephone pole.

4/2/81 R.W.

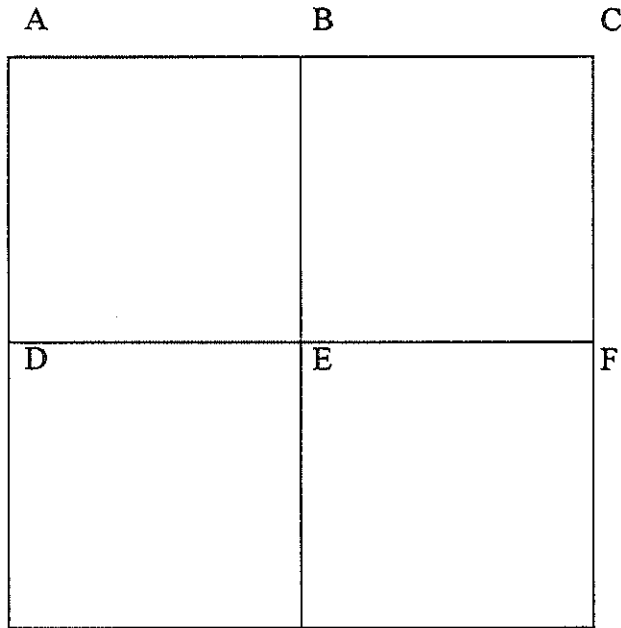
B - Found stone (6"x10"x19") 3" below grade. Stone is under wire farm fence, 72.4' north of an iron pipe on center line Rd. V and 48.5' north of a power pole on the north side of Rd. V.

- Ties to iron pipe centerline Rd. V:
- 23.42' N. to RR spike se/s power pole.
- 31.10' N.E. to "+" NW corner conc. catch basin. (P)
- 76.03' E.S.E. to duplex n/s telephone pole.
- 64.45' W.S.W. to duplex n/s telephone pole.
- 72.40' N. to cornerstone.

3/25/81 R.W., J.J., D.H.

C - Found 2" brass plug in 6" sq. conc. monument 12" below road surface. Placed center punched RR spike on surface over 2" brass plug. Pk's 6' south and east. Concrete monument is 6.6' east of west edge 16' pavement.

- 80.69' S.S.E. to center Lucas Co. BM #751. (P)
- 53.80' S. to Lucas Co. corner.
- 87.63' S.S.W. to shiner nw/s power pole.
- 42.43' S.W. to shiner se/s guy pole.



COUNTY: HENRY

TOWNSHIP: WASHINGTON

T- 6 -N R- 8 -E

SECTION: 24

5/12/81 R.W., J.J., D.B.

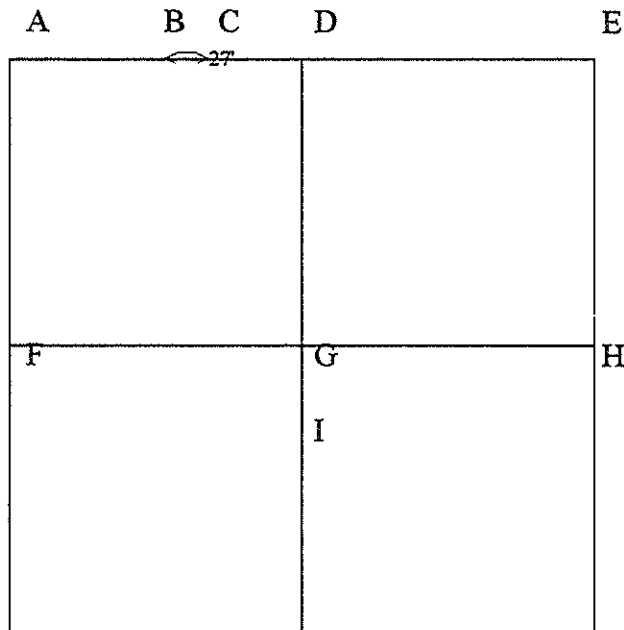
D - Dug for stone. Did not locate. Reestablished W¹/₄ Post midway and on line between the NW corner and the SW corner of Sec. 24. Placed 5/8" x 30" iron pin at W¹/₄ Post.
 27.02' N.E. to duplex s/s buried cable marker.
 19.35' E. to "+" SE corner conc. catch basin. (P)

5/18/81 R.W., J.J., D.B.

E - Found Pk nail on surface 0.95' south of an iron pipe which was over a Pk nail driven into a sandstone (7"x12"x14") 36" below road surface. Removed Pk nail on surface and the iron pipe. Placed center punched RR spike on surface over Pk nail in stone. Set Pk's 6' north and east. Stone is 8.6' east of west edge 17' pavement.
 74.66' W. to duplex s/s 24" oak.
 51.68' N.W. to duplex ne/s 18" oak.
 62.81' S.E. to duplex ne/s power pole.
 90.36' S.S.W. to duplex nw/s light pole.
 83.85' S.W. to duplex nw/s power pole.

5/22/81 R.W., J.J., D.B.

F - Found 6" sq. conc. monument with 1¹/₂" brass plug in center 15" below road surface. Placed center punched RR spike on surface over monument. Pk's 6' north and east. Monument is 6.0' east of west edge 15' pavement.
 36.43' N.W. to duplex ne/s power pole.
 29.48' E. to "+" in Lucas Co. BM.
 34.27' S.W. to Lucas Co. witness monument.
 36.20' S.W. to duplex se/s twin 15" oaks.



COUNTY: HENRY

TOWNSHIP: WASHINGTON

T- 6 -N R- 8 -E

SECTION: 25

6/10/77 J.G., B.F., R.B.

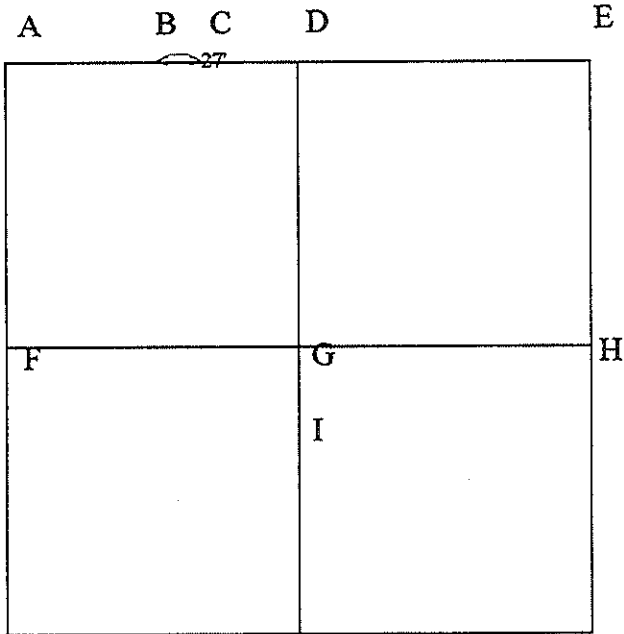
A - NW Cor., Sec.25, Washington Twp. Found 5/8" rebar angled over high point of stone. Also found a brick over stone. Stone is 9" deep. Pk's 6' northeast and southeast.
 33.59' N.E. to duplex nw/s power pole.
 99.46' (horz. meas.) S.E. to NW corner conc. catch basin.
 97.80' (horz. meas.) S.W. to NE corner conc. catch basin.
 37.36' N.W. to duplex ne/s telephone pole.

5/21/81 J.J., D.B.

B - Found stone (7"x8"x16") 12" below road surface. Placed center punched RR spike on surface over high point of stone. Pk's 6' south and west. Stone is 3.8' south of north edge 10' pavement.
 22.42' N. to duplex e/s state forest boundary marker.
 48.28' E.N.E. to duplex se/s power pole.
 52.51' S.S.E. to duplex w/s power pole.
 26.01' S.S.W. to duplex nw/s 24" oak. (P)

5/21/81 J.J., D.B.

C - Found iron pipe 27.0' east of "B". No stone found. Removed iron pipe. Placed center punched RR spike on surface. RR spike is 3.8' south of north edge 10' pavement.
 27.00' W. to RR spike at "B".
 34.54' N.W. to duplex e/s state forest boundary marker.
 27.06' N.E. to duplex s/s power pole.
 51.06' S.S.W. to duplex w/s power pole.
 45.05' W.S.W. to duplex nw/s 24" oak.



COUNTY: HENRY

TOWNSHIP: WASHINGTON

T- 6 -N R- 8 -E

SECTION: 25

5/18/81 R.W., J.J., D.B.

D - Found iron pipe over high point of stone (3"x8"x12") 14" below road surface. Removed iron pipe. Placed center punched RR spike on surface over high point of stone. Pk's 6' south and east.

- 30.40' N.W. to duplex sw/s power pole.
- 30.92' S.E. to duplex sw/s buried cable post.
- 39.20' S.E. to NW corner conc. catch basin. (P)
- 29.14' S.W. to "+" SW corner conc. slab.

5/21/81 R.W., J.J., D.B.

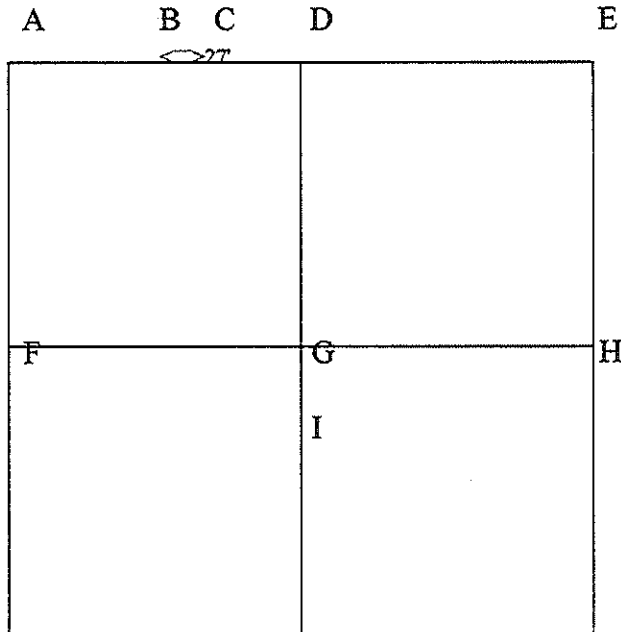
E - Found Pk nail 34.30' north of Lucas Co. Monument. No stone or recorded stake was found. Removed Pk nail and set center punched RR spike on surface. Pk's 6' south and west. RR spike is 9.0' west of east edge 18' pavement.

- 33.48' N.W. to near face of metal fence post. (P)
- 78.64' S.E. to nail/shiner nw/s power pole. (P)
- 62.73' S.S.W. to nail/shiner ne/s power pole. (P)
- 39.68' S.W. to center conc. witness monument. (P)

5/26/81 R.W., J.J., D.B.

F - Found RR spike over high point of stone (8"x12"x14") 9" below road surface. Placed center punched RR spike on surface over high point of stone. Pk's 6' north and west. Stone is 2.5' north of south edge 10' pavement and 4.7' east of west edge 10' pavement.

- 38.35' N.W. to duplex sw/s power pole.
- 29.53' N.W. to "+" NE corner conc. catch basin.
- 30.18' S.E. to duplex se/s power pole.
- 30.83' S.E. to "+" NW corner conc. catch basin.
- 30.36' S.W. to "+" NE corner conc. catch basin.



COUNTY: HENRY

TOWNSHIP: WASHINGTON

T- 6 -N R- 8 -E

SECTION: 25

5/28/81 R.W., J.J., D.B.

G - Found iron pipe. No stone found. Removed iron pipe. Placed center punched RR spike on surface. Pk's 6' north and west. RR spike is 10.2' south of north edge 10' pavement and 2.5' east of west edge 12' pavement south.

37.88' N.W. to duplex sw/s power pole.

30.91' S.W. to duplex se/s power pole.

5/28/81 R.W., J.J., D.B.

H - Found RR spike. No stone found. Set Pk's 6' north and west of RR spike. RR spike is 8' east of west edge 18' pavement and 2.2' north of south edge 10' pavement.

38.35' N.W. to nail/shiner s/s power pole. (P)

33.56' E.N.E. to duplex s/s telephone pole.

36.85' S.E. to center Lucas Co. BM.

50.68' S. to Lucas Co. Monument.

40.56' S.W. to duplex e/s 36" tree.

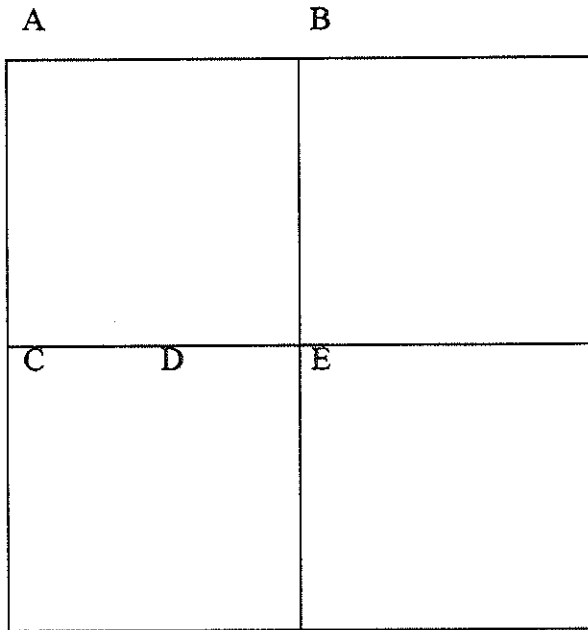
5/28/81 R.W., J.J., D.B.

I - Found bent iron pin over top center of stone (4"x8"x9") 15" below road surface. Removed iron pin. Placed center punched RR spike on surface over top center of stone. Pk's 6' north and east. Stone is 2.2' east of west edge 11' pavement.

119.08' S.S.E. to duplex w/s twin 15" trees.

114.88' S.S.W. to duplex e/s power pole.

19.77' S.W. to "+" NE corner conc. block basin.



COUNTY: HENRY

TOWNSHIP: WASHINGTON

T- 6 -N R- 8 -E

SECTION: 26

6/10/77 J.G., B.F., R.B.

A - NW Cor., Sec. 26, Washington Twp. Found harrow tooth over 60d spike over 1" iron pipe. Iron pipe was along w/s of what appears to be an old buggy axle and over high point. Buggy axle was 15" deep and pipe is 6" deep. Removed old buggy axle and placed Pk over pipe. Pk's 6' north and west.

- 28.71' N.E. to duplex nw/s power pole.
- 48.72' S.W. to duplex se/s power pole.
- 39.50' S.W. to duplex se/s telephone pole.
- 91.30' S.W. to duplex n/s brace post.

5/11/81 R.W., J.J., D.B.

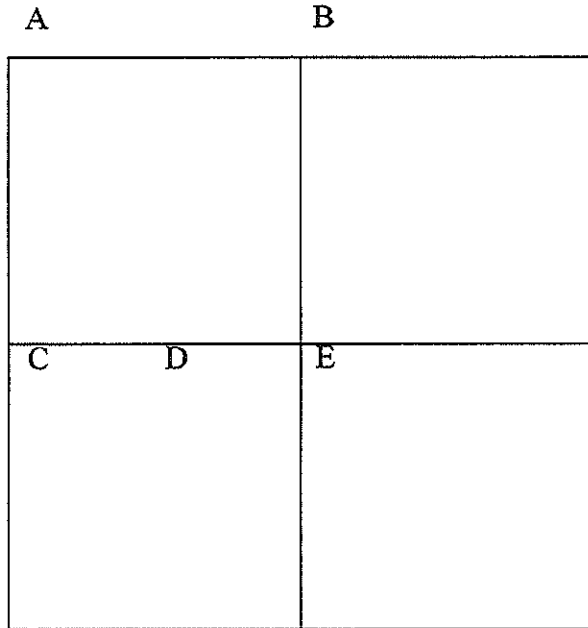
B - N¼ Post falls on west end of a bridge. Reestablished N¼ Post midway and on line between the NW corner and the NE corner of Sec. 26. Placed center punched RR spike on surface. RR spike is 5.2' south of north edge 12' pavement.

- 31.65' N.W. to duplex on power pole. (P)
- 15.40' N.E. to near face east post of bridge rail.
- 22.94' S.E. to "+" SE bridge wing. (P)
- 14.75' S. to "+" SW bridge wing. (P)

6/3/81 R.W., J.J., D.B.

C - Found iron pin recorded as being over a stone. Dug for stone. Did not locate. Removed iron pin. Placed center punched RR spike in place of iron pin. Set Pk's 6' south and west. RR spike is 3.3' north of south edge 10' pavement east and 3.4' west of east edge 16' pavement.

- 23.68' N.W. to "+" south end conc. headwall.
- 43.95' N.W. to duplex ne/s power pole.
- 37.06' N.E. to duplex se/s power pole.
- 102.99' S.S.E. to "+" chiseled in base of metal sign post.



COUNTY: HENRY

TOWNSHIP: WASHINGTON

T- 6 -N R- 8 -E


SECTION: 26

6/2/81 R.W., J.J.

D - Found iron pin over high point of stone (3"x7"x12") 12" below road surface. Removed iron pin. Placed center punched RR spike on surface over high point of stone. Pk's 5' north and west. Stone is 6.0' south of north edge 10' pavement.
 82.03' W.N.W. to duplex s/s telephone pole.
 20.09' N. to iron pin.
 64.14' W.S.W. to duplex n/s telephone pole.

6/1/81 R.W., J.J., D.B.

E - Found iron pin over high point of stone (5"x13"x16") 7" below road surface. Removed iron pin. Placed center punched RR spike on surface over high point of stone. Pk's 6' northwest and northeast. Stone is on the south edge of 10' pavement.
 23.98' N.W. to duplex sw/s power pole.
 89.32' N.N.E. to SW corner brick.
 55.73' N.E. to center 8" maple.
 28.60' S.W. to duplex se/s power pole.



COUNTY: HENRY

TOWNSHIP: WASHINGTON

T- 6 -N R- 8 -E

SECTION: 27

6/4/81 R.W., J.J., D.B.

D - Dug for stone. Did not locate. Established $W\frac{1}{4}$ Post midway and on line between the SW and NW corners of Sec. 27. Placed center punched RR spike on surface. Pk's 6' south and east. RR spike is 1.5' east of west edge 10' pavement.

27.14' W. to duplex s/s 15" sycamore. (P)

108.05' N.N.W. to duplex e/s power pole.

28.37' N.E. to duplex nw/s buried cable marker.

68.57' S.S.E. to duplex e/s power pole.(P)

A	B
C	
D	

COUNTY: HENRY

TOWNSHIP: WASHINGTON

T- 6 -N R- 8 -E

SECTION: 27

5/7/81 R.W., D.B.

A - Found RR spike over stone (7"x8"x8") 13" below road surface. Replaced RR spike with center hole over high point of stone. Pk's 6' northwest and southwest. Stone is 4.5' north of south edge 10' pavement and 1.0' west of west edge 10' pavement north.

15.75' N.W. to SE corner of north conc. bridge rail.

30.13' N.E. to Pk nail east end 10" CMP. (P)

31.46' S.E. to "+" NE corner conc. catch basin. (P)

33.39' S.E. to duplex ne/s telephone pole.

15.77' S.W. to NE corner of south conc. bridge rail.

5/11/81 R.W., J.J., D.B.

B - No stone found. Reestablished N¼ Post midway and on line between the NW corner and the NE corner of Sec. 27. Placed 5/8" x 30" iron pin at N¼ Post.

No ties available.

6/2/81 R.W., D.B.

C - Found iron pin over top center of stone (8"x11"x5") 11" below grade. Top of iron pin is 5" below grade. Set Pk's 6' northeast and southeast. Stone is 3.0' west of west edge of pavement.

19.06' E.S.E. to duplex w/s 42" tree.

16.10' W. to duplex n/s power pole.

A	B

COUNTY: HENRY

TOWNSHIP: WASHINGTON

T- 6 -N R- 8 -E

SECTION: 28

6/9/77 J.G., B.F., R.B.

A - NW Cor., Sec.28, Washington Twp. Found ¾" rebar 0.50' west of center of stone. Removed rebar and placed center punched RR spike over top center of stone. Stone is 6½" deep. Pk's 3' north and west.

- 32.75' N.W. to duplex e/s telephone pole.
- 37.38' S.E. to duplex w/s power pole.
- 70.57' N.N.E. to duplex w/s 12" walnut.
- 50.38' S. to duplex w/s 15" walnut.

6/9/77 J.G., B.F., R.B.

B - Found RR spike 2" deep and over stone. Stone is 8½" deep. Replaced RR spike. Pk's 4' north and west.

- 22.90' S.E. to duplex sw/s telephone pole.
- 10.05' S. to "+" NW corner catch basin.
- 49.04' S.W. to duplex n/s 18" walnut.
- 59.44' N.W. to duplex s/s 30" oak.

A	B
	C

COUNTY: HENRY

TOWNSHIP: WASHINGTON

T- 6 -N R- 8 -E

SECTION: 29

5/5/81

A - Found iron pipe recorded as placed in location of a wood stake. Iron pipe is 1.5' north of south edge 16' pavement and 1.5' east of west edge 10' pavement north.

66.51' N.N.E. to Pk nail w/s telephone pole.

64.44' E.S.E. to duplex se/s telephone pole.

19.90' S.S.E. to Pk nail w/s power pole.

24.95' S.W. to duplex nw/s twin 14" maples.

5/7/81 R.W., D.B.

B - Found Pk nail over iron pin over top center of stone (3"x8"x14") 20" below road surface. Stone sits on a smaller stone. Removed Pk nail and iron pin. Placed center punched RR spike on surface over top center of stone. Pk's 6' north and east. Stone is 3.0' north of south edge 10' pavement and on the west edge 8' pavement south.

117.14' N.N.E. to duplex w/s power pole.

53.53' S.E. to duplex ne/s power pole.

43.48' S.W. to chisel mark NE corner of north leg of tower.

90.35' W.S.W. to duplex n/s RR crossing sign post.


43.86' N.W. to "+" chiseled in round bolt head at rail splice.

6/8/81 R.W., J.J., D.B.

C - Found iron pipe established by previous survey as recorded in Washington Twp. witness book. Placed Pk's 6' northeast and southeast. Iron pipe is 4.3' east of west edge 9' pavement.

18.95' N.W. to duplex s/s telephone pole. (P)

25.94' S.E. to duplex sw/s power pole.



COUNTY: HENRY

TOWNSHIP: WASHINGTON

T- 6 -N R- 8 -E

SECTION: 30

6/19/75 J.G., B.B., T.F.

A - Found stone 4½" deep. Angled ½" rebar over top of stone. Pk's 6' east and south. Liberty Twp. stone 62.8' south.

- 66.87' N.N.E. to duplex w/s 18" hickory.
- 35.95' N.E. to duplex nw/s power pole.
- 22.58' S.S.W. to duplex s/s telephone pole.
- 21.68' N.W. to "+" SE corner catch basin. (P)
- 28.05' N.E. to "+" south corner catch basin. (P)

5/5/81 R.W., J.J., D.B.


B - Found RR spike on surface. Dug for stone. Did not locate. Replaced RR spike. Pk's 6' south and east. RR spike is 8.0' south of south edge 16' pavement.

- 41.89' N.W. to duplex sw/s telephone pole.
- 26.65' E.S.E. to "+" in rivet east end 72" CMP. (P)
- 88.63' S.S.E. to duplex ne/s telephone pole.
- 78.98' S.S.W. to 30d spike e/s power pole.
- 39.08' W.S.W. to Pk west end 72" CMP. (P)

6/9/81 R.W., D.B.

C - Found RR spike over top center of concrete monument (4"x5"x16") 16" below road surface. Found buried telephone cable on n/s of monument. Top center of monument is 0.65' east of the East Line of Sec. 25, Liberty Twp. Placed center punched RR spike on the East Line of Sec. 25, Liberty Twp. and 0.65' west of top center of monument. Pk's 6' north and west. Stone is 9.0' east of west edge 18' pavement.

- 39.15' N.W. to duplex s/s 36" maple.
- 24.27' E. to duplex s/s power pole.
- 68.89' S.W. to duplex n/s power pole.
- 21.72' W.S.W. to duplex se/s 28" tree.
- 55.07' S. to E¼ Post, Sec. 25, Liberty Twp.



COUNTY: HENRY

TOWNSHIP: WASHINGTON

T- 6 -N R- 8 -E

SECTION: 30

6/8/81 R.W., J.J., D.B.

D - Found iron pin 0.15' west of high point of first stone which was 0.12' north of high point of true stone (8"x8"x6") 20" below road surface. Removed iron pin and first stone. Placed center punched RR spike on surface over high point of true stone. Pk's 6' northeast and southeast.

32.85' N.E. to duplex s/s 32" maple.

27.82' E. to duplex n/s 27" maple.

23.83' S.E. to "+" SW corner conc. block catch basin. (P)

46.53' S.E. to duplex nw/s power pole.

37.01' S.W. to Pk nail w/s power pole.

12/8/86 S.K., D.H., D.W.

E - Found stone 27" deep, 3½' south of south edge of pavement and 17' east of north-south fence line, south side of Road U. Placed iron pin over to center of stone. (Pin is plumb). Pk's 6' northwest and northeast.

81.09' S.W. to Pk nail n/s power pole. (Nail is 3½' above ground).

38.37' N.W. to Pk nail e/s.

A	B
C	

COUNTY: HENRY

TOWNSHIP: WASHINGTON

T- 6 -N R- 8 -E

SECTION: 31

6/10/81 R.W., J.J., D.B.

A - Found Pk nail. Recorded stone and metal destroyed by construction. Recorded witnesses also gone. Replaced Pk nail with center punched RR spike. Pk's 6' south and east. RR spike is 10' east of west edge 17' pavement and on north edge 18' pavement east.

- 18.11' S.S.E. to "+" n/s manhole rim.
- 25.98' S.W. to "+" e/s manhole rim.
- 41.17' S.E. to Pk nail nw/s power pole.
- 27.36' W.S.W. to "+" northerly corner of conc. pad.
- 86.87' N.E. to SW corner of house foundation.

6/8/81 R.W., J.J., D.B.

B - Found iron pin over high point of stone (5"x9"x13") 12" below road surface. Also found evidence of wood stake under stone and a 2" wood plank on w/s of stone. Removed iron pin. Placed center punched RR spike on surface over high point of stone. Pk's 6' south and west. Stone is 1.2' east of west edge 9' pavement and 8.8' south of north edge 18' pavement.

- 42.92' N.W. to duplex sw/s power pole.
- 28.19' N.E. to "+" in center of conc. headwall. (P)
- 41.30' S.E. to "+" east end conc. headwall. (P)
- 50.30' S.E. to duplex nw/s power pole.
- 30.31' S.W. to "+" south end conc. headwall. (P)

6/10/81 R.W., J.J., D.B.

C - No stone recorded. Reestablished W¼ Post midway and on line between NW corner and SW corner of Sec. 31, Washington Twp.

- 32.44' N.E. to 16d nail w/s power pole.
- 99.59' S.S.W. to duplex e/s power pole.
- 96.96' W.S.W. to duplex n/s 36" oak. (P)
- 24.85' S. to E¼ Post, Sec. 36, Liberty Twp.

A	B
	C

COUNTY: HENRY

TOWNSHIP: WASHINGTON

T-6-N R-8-E

SECTION: 32

6/8/81 R.W., J.J., D.B.

A - Found iron pin through center of fractured stone (7"x7"x10") 15" below road surface. Placed center punched RR spike over iron pin. Pk's 6' north and east. Stone is 2.1' north of south edge 18' pavement.

95.40' W.N.W. to duplex s/s power pole.

31.31' S.W. to duplex nw/s 42" tree.

81.78' W.S.W. to duplex n/s power pole.

6/8/81 R.W., J.J., D.B.

B - Found nail/shiner established by previous survey. Removed nail/shiner, replaced with center punched RR spike. Pk's 6' south and west. RR spike is 5.18' south of north edge 18' pavement and 2.1' west of west edge 10' pavement.

63.59' N.E. to duplex nw/s power pole.

28.38' N.E. to "+" NE corner conc. catch basin. (P)

32.83' S.E. to "+" SE corner conc. catch basin. (P)

58.85' S.W. to duplex se/s buried cable marker.

10/22/96 R.W., M.S.

C - Found iron pin from previous survey. Placed PK nails 6' NE and SE. Iron pin is 15" below west edge of pavement.

A	B	C

COUNTY: HENRY

TOWNSHIP: WASHINGTON

T- 6 -N R- 8 -E

SECTION: 33

6/4/81 R.W., J.J., D.B.

A - Found iron pin over high point of stone (4"x9"x10") 20" below road surface. Removed iron pin. Placed center punched RR spike on surface over high point of stone. Pk's 6' north and west. Stone is 9.0' south of north edge 18' pavement.

14.55' N.W. to 5/8" iron pin 1' north of 18' pavement.

14.10' N.E. to 5/8" iron pin 1' north of 18' pavement.

21.65' S.W. to "+" NE corner conc. catch basin .(P)

6/5/81 R.W., J.J., D.B.

B - Found stone (7"x10"x12") 24" below road surface. Also found evidence of a wood stake under stone. Placed center punched RR spike on surface over high point of stone. Pk's 6' south and east. Stone is 6.7' south of north edge 18' pavement.

46.80' N.W. to duplex s/s telephone pole.

16.58' S.E. to iron pin 1' south of 18' pavement.

17.42' S.W. to iron pin 1' south of 18' pavement.

6/4/81 R.W., J.J., D.B.

C - Found nail/shiner 2.30' south of iron bolt over high point of stone (8"x9"x13") 12" below road surface. Removed nail/shiner and iron bolt. Placed center punched RR spike on surface over high point of stone. Pk's 6' north and west. Stone is 7.0' south of north edge 18' pavement.

31.44' N.E. to duplex se/s telephone pole.

18.29' S.S.W. to "+" NE corner conc. catch basin. (P)

A	B

COUNTY: HENRY

TOWNSHIP: WASHINGTON

T- 6 -N R- 8 -E

SECTION: 33


Bearings: SW Cor. Sec. 33 - Sta. 0.00 = N 89° 05' 35" E
 Sta. 0+00 - 3+50.25 = N 1° 25' 20" W
 Sta. 3+50.25 - 8+72.96 = N 16° 17' 10" W
 Sta. 8+72.96 - 13+45.18 = N 0° 04' 09" W
 Sta. 13+45.18 - 24+97.84 = N 0° 19' 40" E
 Sta. 24+97.84 - 30+10.43 = N 15° 06' 50" E
 Sta. 30+10.43 - 53+46.05 = N 0° 09' 05" W

Sta. 0+00
 Pk nail 6.0' east of center punched RR spike over a stone.

Sta. 3+50.25 $\Delta = 14^\circ 51' 50''$
 Center punched RR spike on surface 0.6' west of east edge 18' pavement.
 63.78' N.N.W. to "+" SE corner catch basin. (P)
 64.14' N.N.E. to "+" SE corner catch basin. (P)
 98.18' N.N.E. to duplex w/s power pole.

Sta. 8+72.96 $\Delta = 16^\circ 13' 00''$
 Iron pin 1.4' west of west edge 18' pavement.
 25.47' N.W. to 3/4" iron pin on west ditch bank. (P)
 22.81' E. to 3/4" iron pin on east berm.
 27.99' S.W. to 3/4" iron pin on west ditch bank. (P)

Sta. 13+45.18 $\Delta = 0^\circ 23' 49''$
 Center punched RR spike 8' east of west edge 18' pavement.
 83.80' N.N.E. to duplex w/s power pole.
 65.11' E. to duplex w/s twin 10" trees.
 28.32' N.W. to "+" north end 15" conc. pipe. (P)



COUNTY: HENRY

TOWNSHIP: WASHINGTON

T- 6 -N R- 8 -E

SECTION: 33

Sta. 24+97.84 $\Delta = 14^\circ 47' 10''$
 Center punched RR spike 0.9' east of west edge 18' pavement.
 88.64' N.N.W. to "+" s/s conc. catch basin.
 31.33' N.E. to iron pin 5.6' east of east edge pavement.
 50.27' S.E. to duplex sw/s power pole

Sta. 30+10.43 $\Delta = 15^\circ 15' 55''$
 Iron pin 0.5' east of east edge 18' pavement.
 57.03' N.W. to "+" SW corner catch basin. (P)
 63.58' N.E. to "+" east end 24" conc. pipe.
 40.42' S.E. to duplex ne/s power pole.

Sta. 53+46.05
 Iron pin. (Iron pin is not on line A-B and is not midway between A - B.)

A

B	C

COUNTY: HENRY

TOWNSHIP: WASHINGTON

T-6-N R-8-E

SECTION: 34

6/3/81 R.W., D.B., J.J.

A - Found iron pipe over "+" in flat stone (10"x10"x9") 11" below road surface. Removed iron pipe. Placed center punched RR spike on surface over "+" in stone. Pk's 6' north and east. Stone is 3.5' east of west edge 10' pavement and 6.2' north of south edge 18' pavement.

- 80.65' W.N.W. to duplex s/s telephone pole.
- 27.92' N.E. to duplex w/s telephone pole. (P)
- 21.77' E.S.E. to duplex s/s power pole.
- 53.36' S.S.E. to duplex w/s wood fence post.

10/21/76 R.S., D.K., C.B., T.H.

B - Found flat-topped stone 9/2" deep supposedly set by C.H. Gerken (Vol. 4, pg. 117, 1937). Found hinge nail on surface but not over stone. Set 3/4" rebar on west side of stone and angled top of bar over center of stone. Top of bar is 3/4" below surface.

- 34.63' N.W. to Pk with shiner on s/s power brace pole.
- 33.14' N.E. to Pk with shiner on s/s power pole.
- 25.97' N.E. to NW corner conc. catch basin (horz. tape).
- 38.69' S.E. to Pk with shiner on w/s power brace pole.
- 7.72' W to west edge of Co. Rd. 4.

7/14/80 R.W., J.J., C.S.

C - Found stone (7"x8"x13") 20" below grade. Stone was planted by C. Gerken - 1947. Placed 5/8" iron pin on s/s stone with top of iron pin over high point of stone. Pk's 6' southeast and southwest. Stone is 0.5' north of north edge 18' pavement.

- 13.39' N.N.W. to duplex e/s power pole.
- 34.96' S.E. to near corner stop sign post.

A	B
C	D

COUNTY: HENRY

TOWNSHIP: WASHINGTON

T- 6 -N R- 8 -E

SECTION: 35

6/1/81 R.W., J.J., D.B.


A - Found iron pipe recorded as being set beside wood stake. Iron in is 6.0' east of west edge 18' pavement. Pk's 6' north and east.
 14.16' N.W. to iron pin at west edge 18' pavement.
 17.88' E. to SW corner conc. corner post.
 16.84' S.W. to "+" north end conc. headwall. (P)

6/1/81 R.W., J.J., D.B.

B - Found iron pipe over top center of stone (7"x8"x13") 12" below grade. Stone is in center of sand road.
 24.31' N.E. to iron pin on ditch bank. (P)
 22.50' E. to iron pin on ditch bank. (P)

7/14/80 R.W., J.J., C.S.

C - Found iron pin 0.30' north of high point of stone (8"x10"x13") 21" below road surface. Removed iron pin. Placed center punched RR spike on surface over high point of stone. Pk's 6' south and east. Stone is 8.2' east of west edge 18' pavement and 8.7' south of north edge 18' pavement.
 31.77' N.W. to duplex ne/s brace pole.
 45.86' N.E. to duplex nw/s brace pole.
 32.55' E.N.E. to "+" in center south wall catch basin. (P)
 33.14' E.S.E. to "+" in center north wall catch basin. (P)
 37.13' S.E. to duplex ne/s power pole.



COUNTY: HENRY

TOWNSHIP: WASHINGTON

T- 6 -N R- 8 -E

SECTION: 35

6/1/81 R.W., J.J., D.B.

D - Found stone (11"x11"x11") 11" below road surface. Placed center punched RR spike on surface over top center of stone. Pk's 5' north and east. stone is 2.0' north of south edge 16' pavement and 2.0' east of west edge 12' pavement.

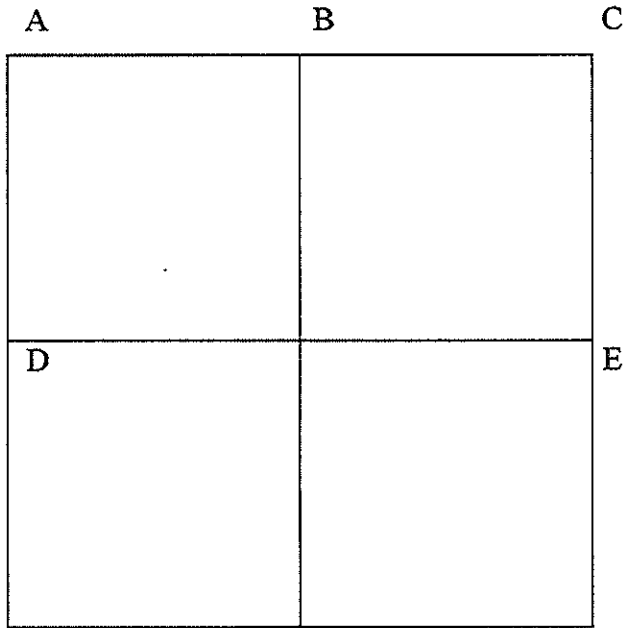
84.03' W.N.W. to SE corner of stone buggy step.

38.89' N.W. to 60d spike se/s telephone pole.

39.36' S.E. to duplex w/s power pole.

37.54' S.W. to duplex e/s power pole.

21.91' S.W. to "+" north end conc. headwall. (P)



COUNTY: HENRY

TOWNSHIP: WASHINGTON

T- 6 -N

R- 8 -E

SECTION: 36

5/29/81 R.W., J.J., D.B.

A - Found 5/8" iron pin. No stone. Iron pin is 9" below road surface. Placed center punched RR spike on surface over iron pin. Pk's 6' northwest and southwest. RR spike is 4.0' west of east edge 10' pavement.

18.46' W. to "+" NE corner conc. catch basin. (P)

17.60' E. to "+" NW corner conc. catch basin. (P)

27.78' S.E. to spike w/s power pole. (P)

5/28/81 R.W., J.J., D.B.

B - Found iron pipe over high point of stone (5"x8"x11") 15" below road surface. Removed iron pipe. Placed center punched RR spike on surface over high point of stone. Pk's 6' north and east. Stone is 5.3' east of west edge 12' pavement.

81.10' N.W. to SE corner conc. block house foundation.

43.16' E. to duplex s/s power pole.

88.54' S.S.E. to duplex w/s power pole.

72.18' S.S.W. to duplex e/s power pole.

5/22/81 R.W., J.J., D.B.

C - Found wood construction stake over conc. monument (6" sq.) 24" below road surface with an 1½" brass plug in center. Removed wood stake. Placed center punched RR spike on surface over conc. monument. Pk's 6' north and west. Monument is 7.4' west of east edge 18' pavement.

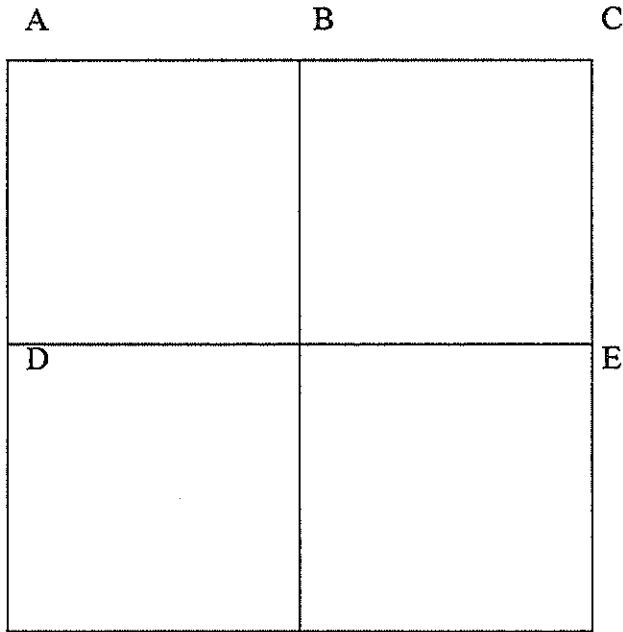
51.67' S.E. to nail/shiner w/s telephone pole. (P)

50.16' S. to Lucas Co. Monument.

86.59' S.S.W. to conc. witness monument. (P)

42.29' S.W. to conc. witness monument. (P)

64.20' W.S.W. to duplex n/s 36" oak.



COUNTY: HENRY

TOWNSHIP: WASHINGTON

T- 6 -N

R- 8 -E

SECTION: 36

5/29/81 R.W., J.J., D.B.

D - Found iron pin 0.70' west of top center of stone (4"x10"x7") 17" below road surface. Removed iron pin. Placed center punched RR spike on surface over top center of stone. Pk's 6' north and east. Stone is 8.0' north of south edge 16' pavement and 4.2' west of east edge 8' pavement.

- 55.05' W.N.W. to duplex s/s 27" tree.
- 41.96' N.E. to duplex se/s telephone pole.
- 35.04' S.W. to duplex nw/s power pole.
- 92.63' N.W. to SE corner porch foundation.

5/29/81 R.W., J.J., D.B.

E - Found stone (7"x10"x13") 15" below road surface. Placed center punched RR spike on surface over high point of stone. Pk's 6' south and east. Stone is 6.0' east of west edge 18' pavement and 8.7' south of north edge 18' pavement.

- 32.79' N.E. to nail/shiner sw/s telephone pole.
- 36.07' S.E. to nail/shiner w/s brace pole.
- 39.51' S.E. to "+" NW corner conc. catch basin. (P)
- 25.48' S. to Lucas Co. Monument.
- 38.41' S.S.W. to nail/shiner ne/s guard rail post.
- 33.82' S.W. to conc. witness monument.
- 35.62' S.W. to nail/shiner e/s power pole.