

COUNTY: HENRY

TOWNSHIP: RIDGEVILLE

T- 6 -N R- 5 -E

SECTION: 13

12/3/81 R.W., D.B., J.B.

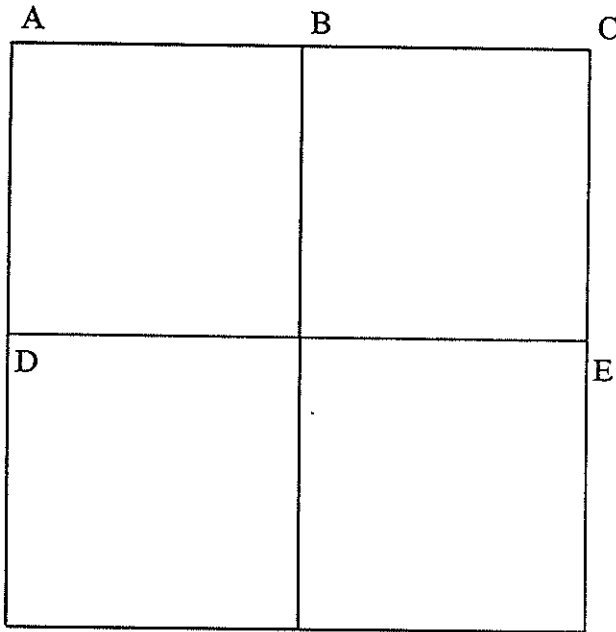
A - Found RR spike over 1 1/4" iron pin over high point of stone (6"x7"x6") 18" below road surface. Found broken pieces of glazed tile around stone. Removed RR spike and iron pin. Placed center punched RR spike on surface over high point of stone. Pk's 6' north and east.

- 29.43' N.W. to "+" north end 21" RCP. (P)
- 31.63' N.E. to duplex nw/s buried cable marker.
- 30.95' S.E. to duplex ne/s power pole.
- 37.25' S.W. to "+" south end 21" RCP. (P)
- 54.62' S.W. to duplex nw/s telephone pole.

12/3/81 R.W., D.B., J.B.

B - Found 1 1/4" iron pin 0.53' north and 0.25' west of 1 1/2" iron pipe angled over high point of stone (9"x14"x12") 15" below road surface. Found hinge nail and shiner 3.5' north of stone. Stone rests on a bed of brick bats. Removed iron pin, iron pipe and hinge nail. Placed center punched RR spike on surface over high point of stone. Pk's 6' north and west. Stone is 5.2' north of south edge 18' pavement.

- 63.31' N.W. to "+" ne/s well casing.
- 93.78' W.N.W. to SE corner of concrete wall.
- 87.82' E.N.E. to duplex nw/s power pole.
- 19.20' S. to "+" n/s iron pipe.
- 28.06' S.W. to duplex se/s buried cable marker.



COUNTY: HENRY

TOWNSHIP: RIDGEVILLE

T- 6 -N R- 5 -E

SECTION: 13

11/11/81 R.W., D.B., J.B.

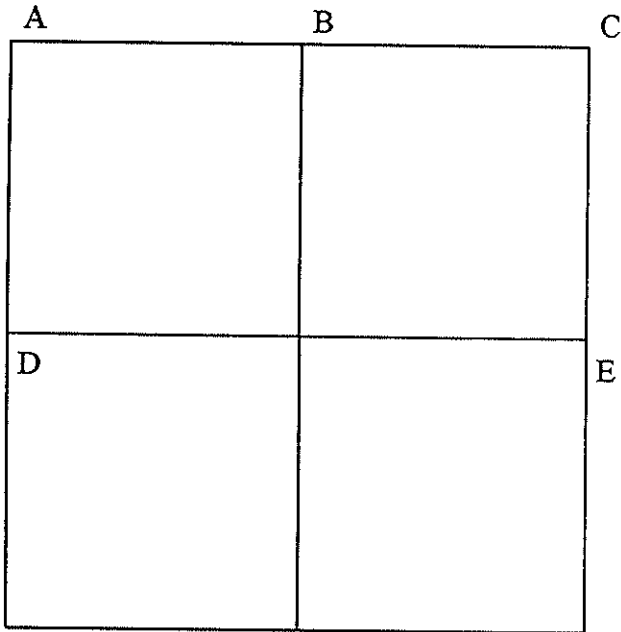
C - Found small iron pipe over 1¼" iron pin 0.50' north and 0.65' west of high point of stone (5"x7"x9") 18" below road surface. Found pieces of brick around stone. Removed iron pipe and iron pin. Placed center punched RR spike on surface over high point of stone. Pk's 6' north and east. stone is 9.3' west of east edge 18' pavement.

- 39.59' N.W. to "+" north wall catch basin.
- 58.55' N.E. to nail/shiner nw/s power pole.
- 83.92' E.N.E. to NW corner porch foundation.
- 83.51' E. to "+" SW corner sidewalk.
- 16.11' E.S.E. to SW corner porch foundation.
- 37.85' S.W. to nail/shiner n/s power pole.
- 131.60' S. to NW corner, Sec. 18, Freedom Twp.

12/7/81 R.W., D.B., J.B.

D - Found iron pin angled over high point of stone (5"x10"x15") 5" below road surface. Removed iron pin. Placed center punched RR spike on surface over high point of stone. Pk's 6' northeast and southeast. Stone is 5.3' east of west edge 12' pavement.

- 21.59' W. to nail/shiner n/s wood anchor post.
- 50.99' N.N.W. to duplex e/s telephone pole.
- 70.88' N.N.E. to "+" SW corner conc. catch basin. (P)
- 49.43' S.E. to nail/shiner sw/s power pole.
- 42.94' S.W. to nail/shiner e/s wood anchor post.



COUNTY: HENRY

TOWNSHIP: RIDGEVILLE

T- 6 -N R- 5 -E

SECTION: 13

4/28/81

E - Found stone (8"x15"x15") 10" below grade. Placed iron pin on w/s stone with top angled over high point. Pk's 6' northeast and southeast. Stone is 2.5' west of west edge of pavement.

140.51' N.N.E. to duplex w/s power pole.


40.06' E.S.E. to duplex w/s power pole.

146.91' S.S.E. to duplex sw/s power pole.

33.55' S.W. to "+" south end conc. headwall. (P)

29.25' W.S.W. to "+" north end conc. headwall. (P)

136.70' S. to W¼ Post, Sec. 18, Freedom Twp.



COUNTY: HENRY

TOWNSHIP: RIDGEVILLE

T- 6 -N R- 5 -E

SECTION: 14

12/8/81 R.W., D.B., J.B.

A - Found 1¼" iron pin 0.70' north and 0.50' east of shallow stone and over high point of true stone (6"x9"x8") 15" below road surface. Also found part of a wooden stake on n/s stone. Removed iron pin and shallow stone. Placed center punched RR spike on surface over high point of stone. Pk's 6' north and west.

29.18' N.W. to nail/shiner sw/s telephone pole.

48.67' N.E. to "+" north end 54" RCP. (P)

38.10' S.E. to duplex nw/s power pole.

41.06' S.E. to "+" south end 54" RCP. (P)

12/7/81 R.W., D.B., J.B.

B - Found 1¼" iron pipe over top center of stone (7"x12"x12") 12" below road surface. Also found iron pipe n/s stone. Removed iron pipe. Placed center punched RR spike on surface over top center of stone. Pk's 6' south and east.

47.18' N.N.E. to duplex nw/s telephone pole.

29.05' N.E. to spike nw/s buried cable marker.

31.94' S.W. to spike se/s power pole.

12/8/81 R.W., D.B., J.B.


C - Found iron pipe over high point of stone (6"x6"x 10") 8" below road surface. Removed iron pipe. Placed center punched RR spike on surface over high point of stone. Pk's 6' south and west. Stone is 7.5' west of east edge 16' pavement.

18.57' W. to nail/shiner n/s power pole.

29.89' E. to iron pin. (P)

42.08' E. to nail/shiner n/s power pole.

62.14' S.E. to nail/shiner w/s 12" hickory.



COUNTY: HENRY

TOWNSHIP: RIDGEVILLE

T- 6 -N R- 5 -E

SECTION: 15

12/9/81 R.W., D.B., J.B.

A - Found 1¼" iron pin over high point of stone (6"x10"x18") 11" below road surface. Removed iron pin. Placed center punched RR spike on surface over high point of stone. Pk's 6' north and east. Stone is 9.2' south of north edge 18' pavement.

- 50.00' N. to face 2" iron pipe.
- 34.18' N.E. to spike se/s brace pole.
- 32.82' S.E. to spike sw/s power pole.
- 55.05' S.S.W. to spike sw/s telephone pole.
- 28.26' N.N.E. to "+" north end RCP. (P)

12/9/81 R.W., D.B., J.B.


B - Found iron pipe angled over top center of stone (10"x12"x12") 12" below road surface. Removed iron pipe. Placed center punched RR spike on surface over top center of stone. Pk's 6' north and west. Stone is 8.6' south of north edge 18' pavement.

- 11.67' N. to Pk nail north end 12" CMP. (P)
- 44.36' N.N.W. to spike w/s 30" oak.
- 57.78' N.E. to spike nw/s telephone pole.
- 27.16' S. to spike e/s power pole.
- 21.57' S.W. to Pk nail east end 12" CMP. (P)
- 31.69' S.W. to Pk nail west end 12" CMP. (P)

12/14/81 R.W., D.B., J.B.

C - Found iron pipe over high point of stone (6"x9"x10") 8" below road surface. Removed iron pipe. Placed center punched RR spike on surface over high point of stone. Pk's 6' north and east. Stone is 6.7' east of west edge 15' pavement.

- 27.75' S.W. to nail/shiner se/s power pole.
- 36.97' S.E. to duplex ne/s telephone pole.
- 20.57' E. to near face 2" iron anchor post.



COUNTY: HENRY

TOWNSHIP: RIDGEVILLE

T- 6 -N R- 5 -E

SECTION: 16

12/14/81 R.W., D.B., J.B.

- A - Found Pk nail on surface of State Route 66.
- 40.76' N.W. to nail/shiner se/s telephone pole.
- 61.98' N.W. to nail/shiner s/s power pole.
- 56.13' N.E. to south flange bolt fire hydrant.
- 43.76' E.N.E. to "+" SW corner catch basin.
- 42.49' S.E. to nail/shiner nw/s power pole.
- 57.82' S.S.W. to face south gate post.
- 50.29' S.W. to face north gate post.
- 57.20' N.E. to nail/shiner sw/s telephone pole.

12/14/81 R.W., D.B., J.B.

- B - Found RR spike over high point of stone (4"x8"x8") 15" below road surface. Placed center punched RR spike on surface over high point of stone. Pk's 6' north and east. Stone is 6.0' north of south edge 18' pavement.
- 44.91' N.W. to duplex sw/s telephone pole.
- 30.87' N. to center 1½" gas pipe.
- 29.01' S.E. to "+" east end 30" RCP. (P)
- 21.37' S. to "+" top of 30" RCP. (P)
- 28.70' S.S.W. to spike n/s power pole.

A	B
C	

COUNTY: HENRY

TOWNSHIP: RIDGEVILLE

T- 6 -N R- 5 -E

SECTION: 17

12/15/81 R.W., D.B., J.B.

A - Found harrow tooth over high point of stone (7"x12"x15") 16" below road surface. Placed center punched harrow tooth on surface over high point of stone. Pk's 6' north and east.

29.06' N.W. to spike sw/s power pole.

30.53' N.E. to spike se/s power pole.

28.32' S.W. to spike se/s power pole.

12/15/81 R.W., D.B., J.B.

B - Found iron pin. No stone located. Removed iron pin. Placed center punched RR spike on surface. Pk's 6' north and east.

123.01' W.N.W. to duplex sw/s power pole.

89.21' E.N.E. to nail/shiner s/s power pole.


12/16/81 R.W., D.B., J.B.

C - Found iron pipe over top center of stone (5"x18"x9") 12" below road surface. Removed iron pipe. Placed center punched RR spike on surface over top center of stone. Pk's 6' south and east. Stone is 5.9' east of west edge 14' pavement.

61.97' S.E. to nail/shiner w/s power pole.

21.34' S.W. to "+" east end conc. headwall. (P)

27.16' W.S.W. to "+" west end conc. headwall. (P).



COUNTY: HENRY

TOWNSHIP: RIDGEVILLE

T- 6 -N R- 5 -E

SECTION: 18

12/23/81 R.W., D.B., J.B.

- A - Found Pk nail in center of bridge deck.  
 36.33' N.W. to "+" north end NW bridge wing. (P)  
 33.97' N.E. to "+" north end NE bridge wing. (P)  
 35.00' S.E. to "+" south end SE bridge wing. (P)  
 35.42' S.W. to "+" south end SW bridge wing. (P)

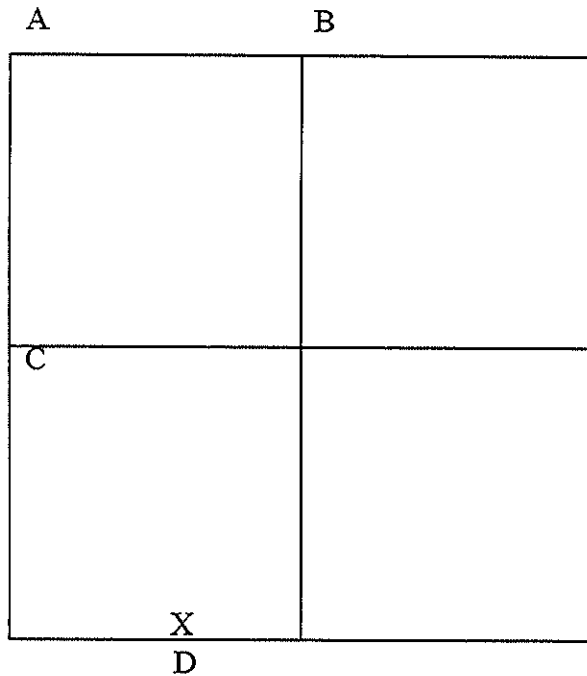
12/16/81 R.W., D.B., J.B.

- B - Found harrow tooth over top center of stone (7"x8"x2") 18" below road surface. Found clay tile over stone. Placed center punched harrow tooth over top center of stone. Pk's 6' north and east. Stone is 9.0' north of south edge 18' pavement.  
 24.13' N.W. to "+" SE corner catch basin. (P)  
 24.66' N.W. to nail/shiner e/s power pole.  
 22.93' S. to duplex e/s forked elm tree. (P)  
 21.48' S. to near face iron post. (P)  
 25.79' S.W. to "+" SE corner catch basin. (P)

12/18/81 R.W., J.B., D.B.

- C - Found iron pipe over high point of stone (8"x8"x10") 14" below road surface. Removed iron pipe. Placed center punched RR spike on surface over high point of stone. Pk's 6' north and east.  
 21.24' N.W. to nail/shiner n/s power pole. (P)  
 24.55' E.S.E. to duplex n/s power pole. (P)  
 24.95' S.E. to nail/shiner SW corner RR tie anchor post. (P)  
 91.64' S.S.W. to nail/shiner e/s power pole.





COUNTY: HENRY

TOWNSHIP: RIDGEVILLE

T- 6 -N R- 5 -E

SECTION: 19

1/4/82 R.W., D.B., J.B.

A - Found iron pin 0.25' west of top center of stone (7"x12"x16") 12" below road surface. Removed iron pin. Placed center punched RR spike on surface over top center of stone. Pk's 6' north and west. Stone is 9.0' east of west edge 16' pavement.

- 89.17' N.N.W. to "+" west end RCP. (P)
- 84.50' N.N.E. to "+" east end RCP. (P)
- 69.21' S.S.E. to nail/shiner w/s power pole.
- 67.25' N.N.W. to duplex e/s 18" walnut.
- 49.35' N.N.E. to duplex w/s 24" walnut.

1/12/82 R.W., D.B., J.B.

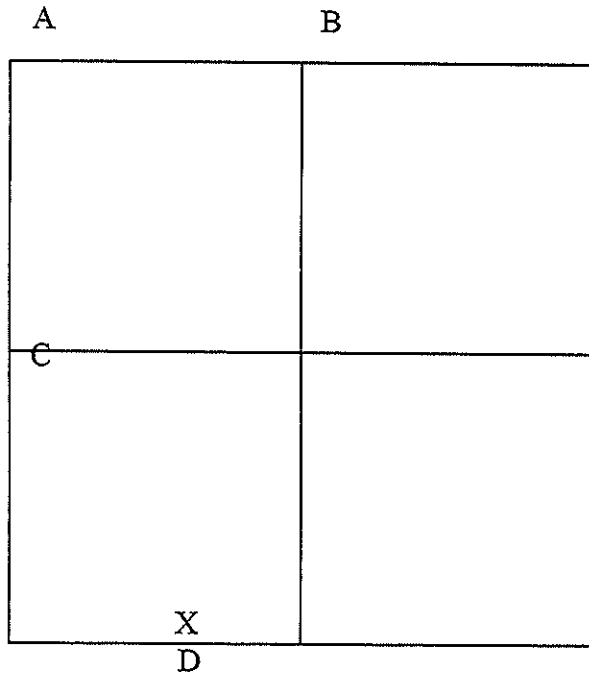
B - Found iron pin on s/s stone (6"x6"x8") 10" below road surface. Lowered iron pin until flush with top of stone. Placed center punched RR spike on surface over top center of stone. Pk's 6' north and east. Stone is 2.2' north of south edge 12' pavement.

- 20.41' N. to face of steel anchor post.
- 112.46' E.S.E. to nail/shiner n/s power pole.
- 75.79' W.S.W. to north face underground cable marker.

3/30/82 R.W., D.B., J.B.

C - Found iron pipe over high point of stone (5"x9"x11") 13" below road surface. Removed iron pipe. Placed center punched RR spike on surface over high point of stone. Pk's 6' south and west. Stone is 7.0' west of east edge 18' pavement.

- 26.11' N.E. to duplex w/s RR tie brace post.
- 21.89' N.E. to duplex w/s RR tie gate post.
- 20.21' S.E. to duplex nw/s RR tie gate post.



COUNTY: HENRY

TOWNSHIP: RIDGEVILLE

T- 6 -N R- 5 -E

SECTION: 19

3/31/82 R.W., D.B., J.B.

D - Found stone (5"x6"x9") 12" below grade in center of stone road. Placed 3/4" iron pin on s/s of stone with top of iron pin over stone. Iron pin is 6" below grade.


101.60' W.S.W. to "+" SW corner catch basin.

102.50' W.N.W. to "+" SW corner catch basin.

15.42' N.W. to 3/4" iron pin.

~~13.87'~~ N. E. to 3/4" iron pin.

Revised 9/8/98 - Transferred description from Section 30



COUNTY: HENRY

TOWNSHIP: RIDGEVILLE

T- 6 -N R- 5 -E

SECTION: 20

1/20/82 R.W., D.B., J.B.

A - Found RR spike over high point of stone (6"x8"x8") 17" below road surface. Placed Pk's 6' north and west.

57.52' N.E. to SW corner school house foundation.

31.70' N.E. to nail/shiner nw/s power pole.

29.76' S.E. to "+" east end 48" CMP.

29.12' S.W. to "+" west end 48" CMP.

62.00' N.W. to duplex s/s buried cable marker.

3/26/82 R.W., D.B., J.B.

B - Found 4" sq. conc. monument 11" below road surface. Monument is 8.0' south of north edge 16' pavement.

87.11' E.N.E. to duplex s/s telephone pole.

63.92' E.S.E. to duplex n/s telephone pole.

67.23' S.E. to NE corner block porch foundation.

63.22' S.S.E. to NW corner block house foundation.

3/26/82 R.W., D.B., J.B.


C - Found iron pipe over top center of stone (5"x10"x15") 23" below road surface. Removed iron pipe. Placed center punched RR spike on surface over top center of stone. Pk's 6' north and east. Stone is 7.1' west of east edge 15' pavement.

20.04' N.W. to "+" SE corner catch basin. (P)

24.03' N.E. to "+" SW corner catch basin. (P)

70.66' S.S.E. to "+" in bridge wing.

99.55' S.S.W. to "+" in bridge wing.



COUNTY: HENRY

TOWNSHIP: RIDGEVILLE

T- 6 -N R- 5 -E

SECTION: 21

3/26/82 R.W., D.B., J.B.

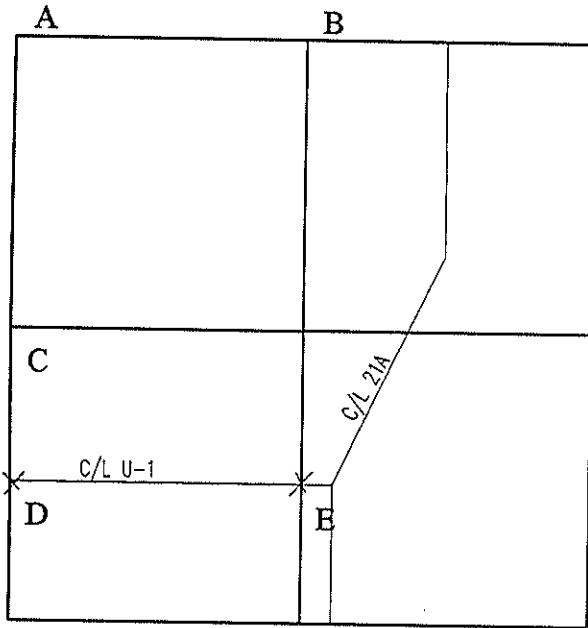
- A - Found iron pipe 1" below surface in center of pavement.  
 100.59' N.W. to SE corner Miller Gas Co. building.  
 39.37' N.E. to top center of fire hydrant.  
 73.02' S.S.E. to top center right of way marker.  
 36.57' N.W. to duplex sw/s power pole.  
 49.75' N.E. to duplex nw/s telephone pole.  
 37.63' S.E. to nail/shiner n/s power pole.  
 35.19' S.W. to duplex n/s telephone pole.

3/25/82 R.W., D.B., J.B.

- B - Found iron pin over top center of stone (5"x5"x9") 18" below road surface. Also found second iron pin angled over stone. Removed first iron pin. Placed center punched RR spike on surface over top center of stone. Pk's 6' north and east. Stone is 1.8' north of south edge 12' pavement.  
 43.64' N.W. to duplex sw/s power pole.  
 20.89' S. to nail e/s wood anchor post.  
 92.65' W.S.W. to nail/shiner nw/s power pole.

4/8/82 R.W., D.B.

- C - Found iron pipe in center of pavement.  
 36.73' E. to "+" west rim of water m.h. (P)  
 31.28' E. to nail/shiner s/s power pole.  
 55.12' W. to nail/shiner n/s power pole.  
 83.80' S.S.W. to NE corner catch basin.



COUNTY: HENRY

TOWNSHIP: RIDGEVILLE

T- 6 -N R- 5 -E

SECTION: 22

1/27/82 R.W., D.B., J.B.

A - Found iron pipe over high point of stone (8"x10"x12") 7" below road surface. Removed iron pipe. Placed center punched RR spike on surface over high point of stone. Pk's 6' north and west.

- 31.57' N.W. to SE corner metal anchor post.
- 70.90' N.N.E. to duplex w/s telephone pole.
- 28.41' N.E. to "+" sw/s round anchor post.
- 98.21' E.S.E. to duplex n/s power pole.
- 109.14' W.S.W. to duplex n/s power pole.

1/29/82 R.W., D.B., J.B.

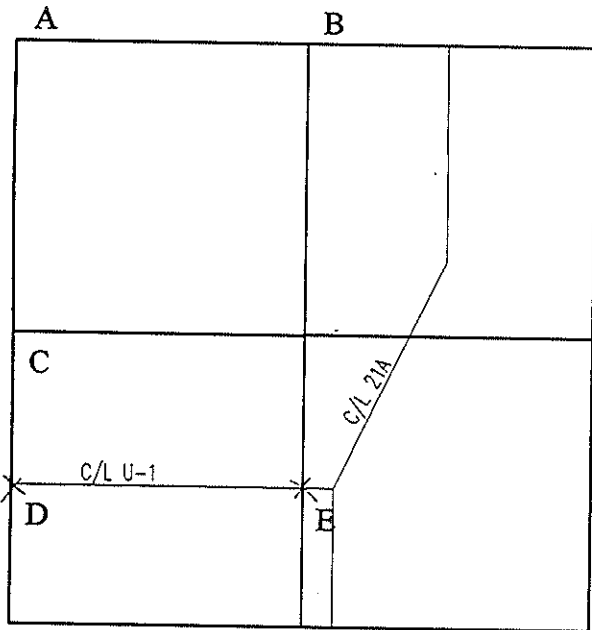
B - Found iron pin over high point of stone (6"x8"x11") 6" below road surface. Removed iron pin. Placed center punched RR spike on surface over high point of stone. Pk's 6' north and west. Stone is 4.5' north of south edge 12' pavement.

- 21.72' N. to "+" s/s round iron post.
- 21.36' N. to duplex e/s telephone pole.
- 120.31' E.S.E. to duplex n/s power pole.
- 82.21' W.S.W. to duplex n/s power pole.

3/23/82 R.W., D.B., J.B.

C - Found recorded iron pipe. Searched for stone. Did not locate.

- 17.12' W. to near face iron anchor post.
- 33.99' N.E. to rivet north end 12" CMP. (P)
- 21.17' E.N.E. to Pk nail south end 12" CMP. (P)
- 257.60' S.S.E. to "+" top center headwall.



COUNTY: HENRY

TOWNSHIP: RIDGEVILLE

T- 6 -N R- 5 -E

SECTION: 22

3/24/82 R.W., D.B., J.B.

D - Found stone (4"x4"x10") 20" below road surface. Placed center punched RR spike on surface over high point of stone. Pk's 6' north and west.

56.53' N.N.E. to "+" north end 48" RCP. (P)

53.27' N.E. to duplex se/s power pole.

93.93' N.E. to SW corner house foundation.

29.75' S.E. to "+" SE corner catch basin. (P)

38.45' S.E. to duplex sw/s power pole.

3/24/82 R.W., D.B., J.B.

E - Found stone (5"x9"x12") 12" below road surface. Placed center punched RR spike on surface over high point of stone. Pk's 6' north and east. Stone is 7' south of north edge 16' pavement.

23.78' S. to duplex e/s power pole.

18.23' N.W. to iron pin at north edge 16' pavement.

18.04' N.E. to iron pin at north edge 16' pavement.

A	B
C	

COUNTY: HENRY

TOWNSHIP: RIDGEVILLE

T- 6 -N R- 5 -E

SECTION: 23

2/23/82 R.W., D.B., J.B.

A - Found iron pipe in clay tile over high point of stone (7"x12"x9") 19" below road surface. Removed iron pipe and clay tile. Placed center punched RR spike on surface over high point of stone. Pk's 6' north and east. Stone is 5' east of west edge of 18' pavement north and 6' north of south edge 12' pavement west.

37.08' W.N.W. to duplex sw/s telephone pole.

26.57' N.W. to nail/shiner ne/s power pole.

25.47' S.W. to hinge nail nw/s power pole.

2/26/82 R.W., D.B., J.B.

B - Found iron pipe on s/s stone (10"x12"x14") 6" below stone roadway. Top of iron pin is angled over stone. Stone is on the south edge of stone road.

31.63' N.W. to 3/4" iron pin.

21.56' N.N.W. to SE corner of iron post 12" high.

34.15' N.E. to 3/4" iron pin.

26.08' S. to near face iron fence post s/s ditch.

2/23/82 R.W., D.B., J.B.

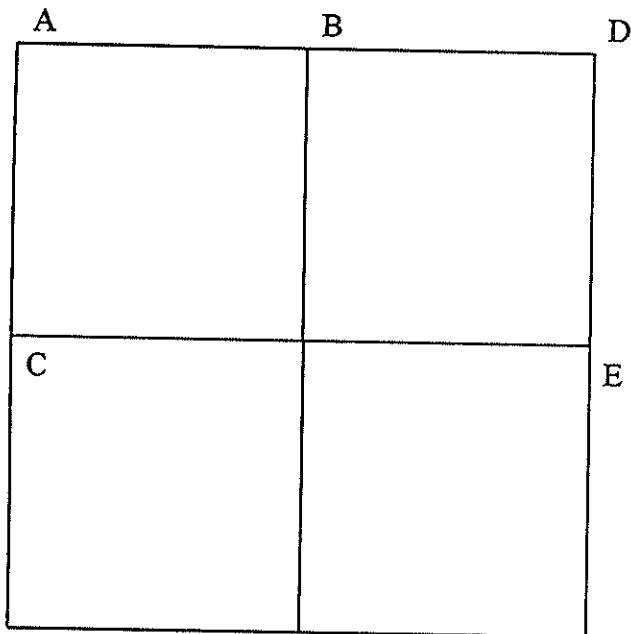
C - Found iron pipe over stone (5"x12"x13") 6" below road surface. Also found pieces of brick bats at bottom of stone. Removed iron pipe. Placed center punched RR spike on surface over high point of stone. Pk's 6' north and west.

106.43' N.N.W. to nail/shiner ne/s power pole.

40.61' N.E. to nail/shiner south root of pine tree.

36.07' E. to nail/shiner n/s wood anchor post.

85.41' S.S.E. to duplex w/s telephone pole.



COUNTY: HENRY

TOWNSHIP: RIDGEVILLE

T- 6 -N R- 5 -E

SECTION: 24

3/1/82 R.W., D.B., J.B.

A - No stone. Found iron pin with 2" dia. top. Found Pk's 6' northeast and southeast.  
 33.73' N.W. to nail/shiner e/s brace pole.  
 36.28' N.E. to nail/shiner w/s power pole.  
 33.40' S.W. to duplex se/s telephone pole.

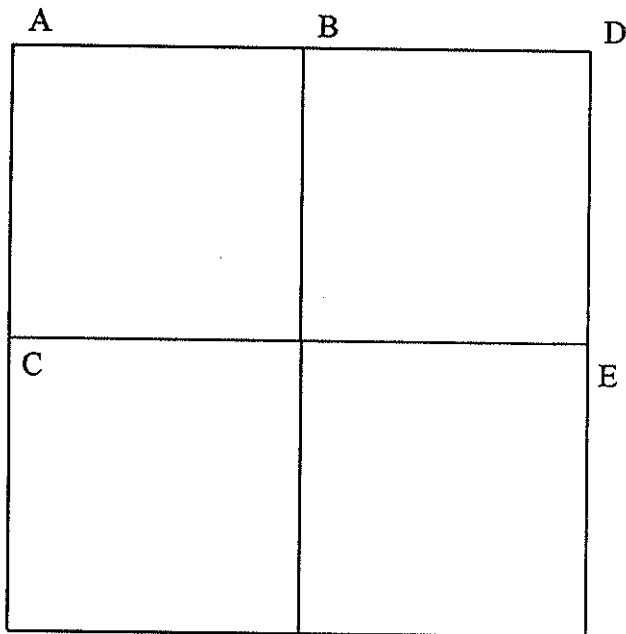
3/1/82 R.W., D.B., J.B.

B - Found iron pipe over small stone (4"x6"x6"). Also found 2 larger stones on n/s and s/s of small stone. Removed iron pin. Placed center punched RR spike on surface over top center of small stone. Pk's 6' south and west. Stone is 3.0' south of north edge 14' pavement.  
 12.57' N.W. to "+" north end 66" RCP. (P)  
 36.97' N.N.E. to duplex s/s 24" walnut.  
 22.42' S.E. to duplex ne/s 12" walnut.  
 16.71' S.W. to "+" south end 66" RCP. (P)

3/8/82 R.W., D.B., J.B.

C - Found iron pin 0.10' south of high point of stone (7"x10"x12") 4" below pavement. Set iron pin over high point of stone. Found nail/shiners 3' northeast and southeast. Stone is on west edge 12' pavement.  
 25.95' W. to near edge steel fence post.  
 62.41' N.W. to nail/shiner e/s telephone pole.  
 73.13' N.N.E. to nail/shiner w/s power pole.  
 116.61' S.S.W. to duplex e/s telephone pole.





COUNTY: HENRY

TOWNSHIP: RIDGEVILLE

T- 6 -N R- 5 -E

SECTION: 24

4/23/82 R.W., D.B., J.B.

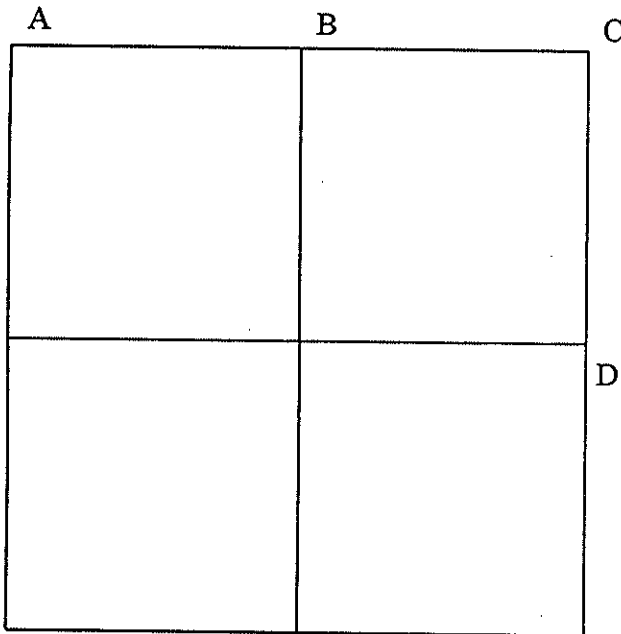
D - Found stone (4"x5"x12") 12" below road surface. Stone is 2.1' north and 1.5' east of recorded iron pin. Stone had been established 147.84' north of a stone at the NW corner, Sec. 19; Freedom Twp. Placed center punched RR spike on surface over stone. Pk's 6' north and east.

- 75.51' W.N.W. to duplex s/s power pole.
- 31.68' N.W. to "+" north end RCP. (P)
- 46.92' N.E. to duplex s/s power pole.
- 43.38' E.S.E. to duplex n/s buried cable marker.
- 147.84' S. to NW corner, Sec. 19, Freedom Twp.
- 98.95' S.S.E. to duplex sw/s power pole.
- 32.13' S.W. to "+" south end CIP. (P)
- 43.83' S.W. to duplex n/s buried cable marker.

11/10/81 R.W., D.B., J.B.

E - Found iron pin. No stone. Lowered iron pin. Placed center punched RR spike over iron pin. RR spike is on west edge of pavement.

- 102.02' N.E. to NW corner metal building foundation.
- 79.80' E.N.E. to SW corner metal building foundation.
- 39.19' E. to nail/shiner n/s power pole.
- 2.61' N. to W¼ Post, Sec. 19, Freedom Twp.



COUNTY: HENRY

TOWNSHIP: RIDGEVILLE

T- 6 -N R- 5 -E

SECTION: 25

3/8/82 R.W., D.B., J.B.

A - Found Pk nail on surface over RR spike over small stone over corner stone (6"x8"x10") 21" below road surface. Found pieces of brick on e/s corner stone. Removed Pk nail and small stone. Placed center punched RR spike on surface over high point of cornerstone. Pk's 6' north and west. Stone is 2' north of E-W pavement in intersection.

46.25' W.N.W. to Pk nail west end 48" CMP. (P)

33.20' N.W. to duplex s/s telephone pole.

40.14' N.N.W. to Pk nail north end 48" CMP. (P)

30.85' N.E. to duplex nw/s power pole.

48.11' E.N.E. to Pk nail east end 48" CMP. (P)

32.97' S.W. to duplex se/s telephone pole.

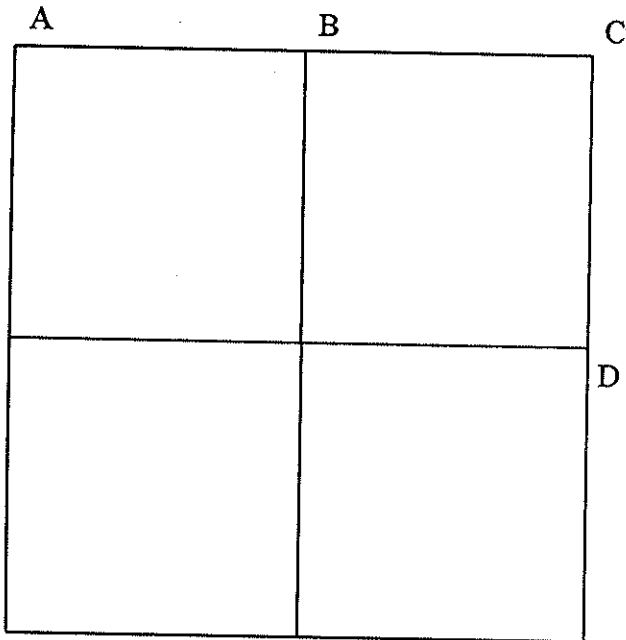
3/10/82 R.W., D.B., J.B.

B - Found iron pin over corner stone (9"x12"x10") 16" below road surface. Also found iron pin flush with top of corner stone and a small stone on e/s of corner stone. Placed center punched RR spike on surface over corner stone. Found Pk's 3' southeast and southwest.

71.48' W.N.W. to duplex sw/s power pole.

22.19' N. to near edge iron fence post.

76.23' E.N.E. to duplex s/s power pole.



COUNTY: HENRY

TOWNSHIP: RIDGEVILLE

T- 6 -N R- 5 -E

SECTION: 25

5/4/76 R.W., J.G., B.B., M.S.

C - Found stone 11½" deep with 6" bolt over it. Placed RR spike over center of stone. Stone is 1.75' north of center line Co. Rd. U. Pk's 2.04' north and 2.04' east.

New Ties: 11/9/81 R.W., D.B., J.B.

21.34' N.W. to "+" top center headwall. (P)

32.22' N.E. to 30d spike nw/s power pole.

32.35' S.E. to duplex ne/s telephone pole.

30.15' S.E. to duplex se/s power pole.

23.54' S.W. to "+" top center headwall. (P)

33.92' S.W. to duplex ns/ power pole.

8.10' N. to NW corner, Sec. 30, Freedom Twp.

11/9/81 R.W., D.B., J.B.

D - Found recorded RR spike on road surface. Dug for stone under RR spike, but did not locate.

19.04' E.N.E. to near face pipeline marker.


19.76' E.S.E. to near face pipeline marker.

42.94' S.W. to near face pipeline marker.

31.89' S.W. to near face pipeline marker.

30.21' W. to near face pipeline marker.

35.28' N.W. to hinge nail e/s wood anchor post.



COUNTY: HENRY

TOWNSHIP: RIDGEVILLE

T- 6 -N R- 5 -E

SECTION: 26

3/12/82 R.W., D.B., J.B.


A - Found iron pin over high point of stone (7"x7"x11") 16" below road surface. Removed iron pin. Placed center punched RR spike on surface over high point of stone. Pk's 6' north and west.

- 26.53' N.W. to "+" NW corner conc. catch basin. (P)
- 39.92' N.W. to duplex sw/s telephone pole.
- 26.20' N.E. to "+" top center conc. headwall.
- 45.98' S.E. to PK nail east end 12" CMP. (P)
- 39.98' S.S.W. to Pk nail south end 36" CMP. (P)
- 35.00' S.W. to nail/shiner w/s power pole.

3/10/82 R.W., D.B., J.B.

B - Found iron pin 0.50' west of stone (4"x4"x6") 18" below road surface. Found wood stake on n/s stone. Removed iron pin. Placed center punched RR spike on surface over stone. Pk's 6' south and west. Stone is 3.0' south of north edge 18' pavement.

- 39.09' N.W. to nail/shiner e/s telephone pole.
- 28.62' N.N.W. to nail/shiner e/s power pole.
- 30.08' N. to near face 2" dia. steel anchor post.
- 51.01' S.E. to nail/shiner sw/s telephone pole.
- 34.26' S.W. to nail/shiner se/s power pole.
- 48.73' W.S.W. to duplex n/s telephone pole.



COUNTY: HENRY

TOWNSHIP: RIDGEVILLE

T- 6 -N R- 5 -E

SECTION: 26

3/12/82 R.W., D.B., J.B.

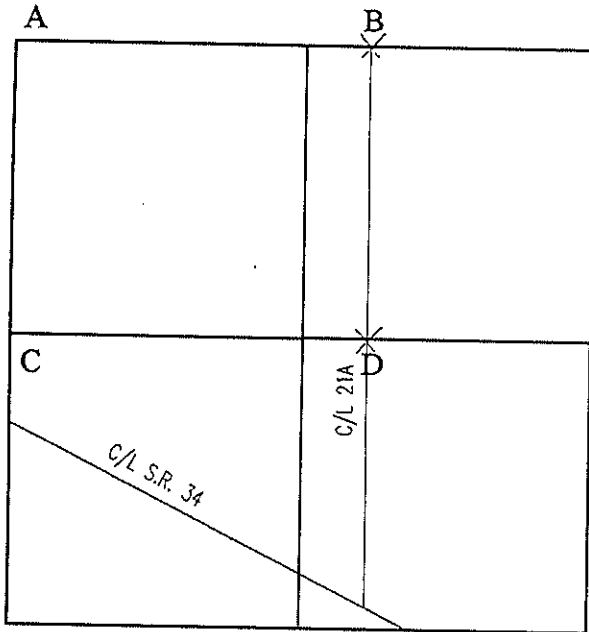
C - Found iron pin 0.40' north of shallow stone over top center of corner stone (4"x6"x8") 15" below road surface. Removed iron pin and shallow stone. Placed center punched RR spike on surface over top center of corner stone. Pk's 6' north and east. Stone is 7.0' east of west edge 16' pavement.

- 22.23' W. to "+" in top of witness stone. (P)
- 35.15' N.E. to duplex nw/s wood fence post.
- 19.49' E.N.E. to nail/shiner sw/s telephone pole.
- 20.59' E. to duplex s/s wood anchor post.

3/22/82 R.W., D.B.

D - Found iron pipe in center of clay tile. No stone located. Lowered iron pipe to 8" below road surface. Placed center punched RR spike on surface over iron pipe. Pk's 6' northeast and southeast. Iron pipe is 1.7' east of west edge 14' pavement.

- 22.08' E. to iron pin. (P)
- 22.93' E.N.E. to duplex nw/s telephone pole.
- 30.50' S.W. to "+" south end conc. headwall.
- 20.03' W.S.W. to "+" north end conc. headwall.
- 21.22' W. to duplex n/s power pole.



COUNTY: HENRY

TOWNSHIP: RIDGEVILLE

T- 6 -N R- 5 -E

SECTION: 27

3/24/82 R.W., D.B., J.B.

A - Found RR spike over high point of stone (5"x9"x9") 11" below road surface. Placed Pk's 6' southwest and northwest.

42.91' N.N.W. to "+" e/s rim of vertical clay tile. (P)

40.68' N.N.E. to "+" north end conc. headwall. (P)

32.78' N.N.E. to "+" south end conc. headwall. (P)

27.88' E. to iron pin.

3/22/82 R.W., D.B.

B - Found iron bolt over high point of stone (5"x8"x8") 12" below road surface. Removed iron bolt. Placed center punched RR spike on surface over high point of stone. Pk's 6' north and east.

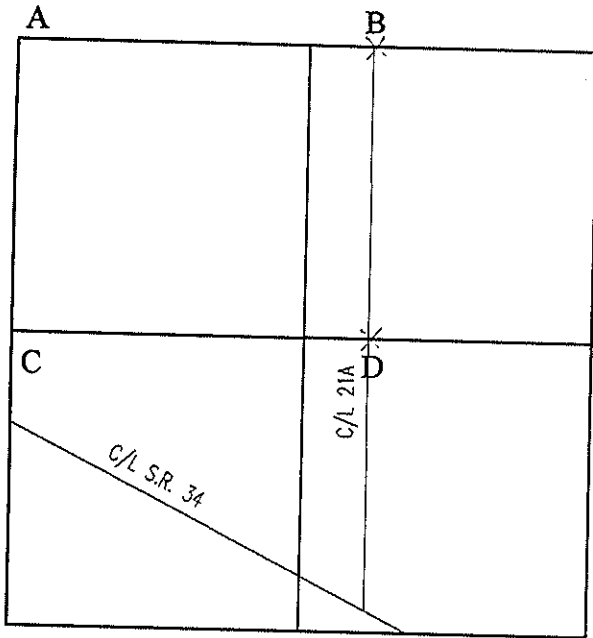
39.45' N.W. to duplex sw/s underground cable marker.

43.50' N.N.E. to "+" SW corner catch basin. (P)

28.86' N.E. to "+" NE corner buried catch basin. (P)

32.90' S.E. to duplex ne/s power pole.

28.17' S.E. to "+" NE corner catch basin. (P)



COUNTY: HENRY

TOWNSHIP: RIDGEVILLE

T- 6 -N R- 5 -E

SECTION: 27

3/24/82 R.W., D.B., J.B.

C - Found iron pipe over iron pin 0.47' west of high point of stone (5"x9"x12") 14" below road surface. Removed iron pipe and iron pin. Placed center punched RR spike on surface over high point of stone. Pk's 6' south and west. Stone is 4.5' west of east edge 15' pavement.

72.86' W. to nail/shiner n/s AT&T marker post.

41.87' W.N.W. to "+" n/s telephone manhole.

28.72' N.W. to duplex ne/s AT&T marker post.

30.35' S.E. to duplex sw/s telephone pole.

102.66' N.N.W. to 60d spike s/s power pole.

42.38' N.E. to nail/shiner nw/s AT&T marker post.

3/22/82 R.W., D.B.

D - Found recorded iron pin 4" deep, in center of road.

51.20' N.E. to duplex w/s 48" oak.

18.04' S.E. to Pk nail east end CMP. (P)

25.05' S.W. to Pk nail west end CMP. (P)

A	
B	

COUNTY: HENRY

TOWNSHIP: RIDGEVILLE

T- 6 -N R- 5 -E

SECTION: 28

4/8/82 R.W., D.B.

- A - Found Pk nail in center of pavement.
- 50.11' N.W. to duplex e/s of wood sign post.
- 35.20' E.S.E. to NW corner concrete slab. (P)
- 36.26' S.E. to duplex in power pole.
- 34.97' W.S.W. to near face road sign post.

4/8/82 R.W., D.B.

- B - Found Pk nail 1' west of center of pavement.
- 99.25 N.N.W. to duplex e/s power pole.
- 30.21' E.S.E. to duplex/shiner sw/s telephone pole.
- 99.75' S.S.W. to duplex/shiner e/s power pole.
- 34.32' S.W. to near face pipe line marker.



A	B
C	

COUNTY: HENRY

TOWNSHIP: RIDGEVILLE

T- 6 -N R- 5 -E

SECTION: 29

3/31/82 R.W., D.B., J.B.

A - Found RR spike over high point of stone (8"x10"x10") 12" below road surface. Placed center punched RR spike on surface over high point of stone. Pk's 6' south and west. Stone is 3.6' west of east edge 12' pavement.

58.82' W.N.W. to duplex/shiner s/s power pole.

32.06' N.E. to duplex/shiner se/s power pole.

23.39' S.E. to Pk nail east end 48" CMP. (P)

37.72' S.W. to duplex nw/s telephone pole.

35.96' S.W. to Pk nail west end 48" CMP. (P)

4/7/82 R.W., D.B., J.B.

B - Found 1/2" iron pipe over top center of stone (5"x7"x6") 19" below stone road. Also found brick on e/s stone and 1 1/2" iron pipe 4.1' north and 2.3' west of stone. Removed 1 1/2" iron pipe.

~~18.00' N. to iron pin.~~

~~24.00' N.E. to iron pin.~~

~~35.55' N.E. to 40d spike s/s power pole.~~

~~353.29' E.N.E. to USGS BM disk on NE bridge wing. (EDM)~~


~~345.06' E.S.E. to "+" west end of south bridge rail (EDM)~~

5/2/90 R.W., S.K.

26.96' S.W. to 5/8" iron pin on south ditch bank. (P)

28.49' S.E. to 5/8" iron pin on south ditch bank. (P)

111.19' W.N.W. to Pk nail/shiner e/s power pole.



COUNTY: HENRY

TOWNSHIP: RIDGEVILLE

T- 6 -N R- 5 -E

SECTION: 29

4/8/82 R.W., D.B.

C - Found recorded iron pin. Dug for stone but did not locate. Also dug 6' south of iron pin on field line but did not locate. Removed iron pin. Placed center punched RR spike on surface. Found hinge nails 3' north and west.

22.47' E.S.E. to near face iron anchor post at base.

40.00' S.W. to nail/shiner se/s power pole.

A

C	

COUNTY: HENRY

TOWNSHIP: RIDGEVILLE

T- 6 -N R- 5 -E

SECTION: 30

3/30/82 R.W., D.B., J.B.

A - Found iron pipe over high point of stone (6"x7"x11") 14" below road surface. Also found clay tile over stone. Removed iron pipe. Placed center punched RR spike on surface over high point of stone.

22.32' S.W. to "+" n/s rim of VCP catch basin. (P)

64.68' W.S.W. to duplex se/s power pole.

28.39' N.W. to duplex ne/s power pole.

28.76' N.E. to near face sign post.

B - Revised 9/8/98 - Transferred to Section 19.

4/12/82 R.W., J.B., D.B.

C - No stone found. Reestablished W¼ Post midway between the NW and SW corners of Sec. 30 and on the East Line of Williams County.

70.61' N.N.W. to duplex e/s telephone pole.

23.60' N.E. to "+" north end conc. retaining wall. (P)

16.55' E.S.E. to "+" south end conc. retaining wall. (P)

100.37' S.S.W. to duplex e/s telephone pole.

25.10' S. to E¼ Post, Sec. 25, Springfield Twp, Williams Co.

32.28' S.W. to iron pipe. (P)

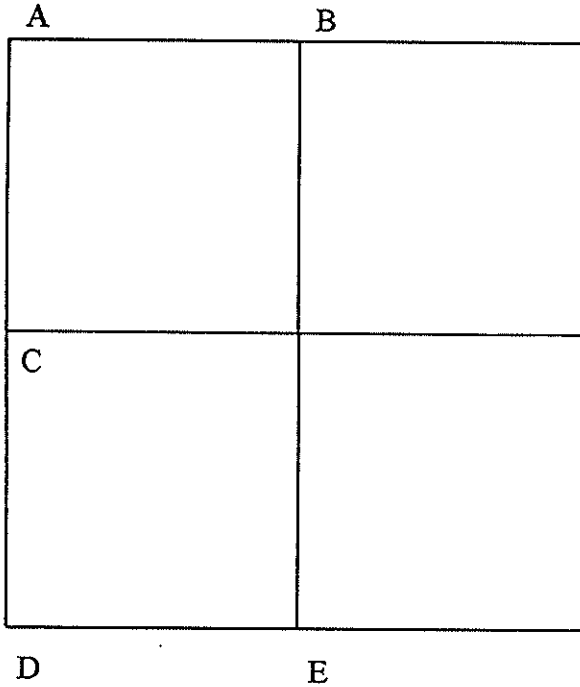
5/31/95 R.W., S.K.

Set RR spike in pavement following road construction.

23.60' N.E. to "+" in north end of conc. retaining wall. (P)

16.55' E.S.E. to "+" in south end of conc. retaining wall. (P)

32.64' S.W. to Pk nail in NE corner wood anchor post.



COUNTY: HENRY

TOWNSHIP: RIDGEVILLE

T- 6 -N R- 5 -E

SECTION: 31

4/13/82 R.W., D.B., J.B.


- A - Found RR spike in concrete.  
 38.85' N.E. to "+" north end 36" CMP. (P)  
 55.59' S.E. to "+" south end 36" CMP. (P)  
 152.47' S.S.W. to "+" NW bridge wing.  
 29.95' S. to Williams Co. corner.

4/13/82 R.W., D.B., J.B.

- B - Found Pk nail in center of pavement.  
 45.82' S.S.E. to hinge nail/shiner e/s telephone pole.  
 54.32' S.E. to hinge nail/shiner e/s east wood anchor post.  
 162.30' N.E. to duplex sw/s power pole.  
 142.95' N.W. to near face SE leg transmission tower.

4/14/82 R.W., D.B., J.B.

- C - Reestablished Pk nail in bridge deck from '74 ties.  
 52.85' N.E. to duplex w/s power pole.  
 10.55' N.E. to face north post of bridge rail.  
 9.84' S.E. to face south post of bridge rail.  
 9.81' S.W. to face south post of bridge rail.  
 11.51' N.W. to face north post of bridge rail.  
 197.30' S.S.E. to nail/shiner w/s power pole.  
 167.47' S.S.E. to inside corner catch basin.



COUNTY: HENRY

TOWNSHIP: RIDGEVILLE

T- 6 -N R- 5 -E

SECTION: 31

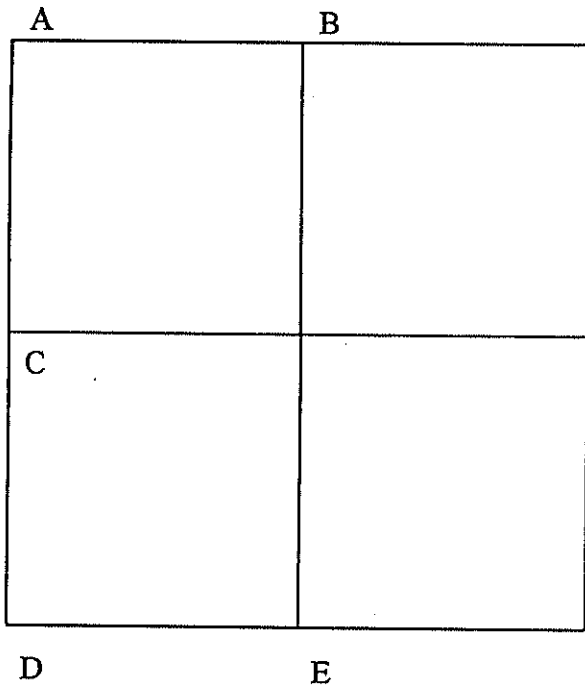
D E

4/14/82 R.W., D.B., J.B.

- D - Found recorded iron pin over bridge deck.
- 32.29' N.W. to "+" west end 12" hub rail.
- 27.22' N.N.W. to "+" east end 12" hub rail.
- 46.71' N.E. to duplex w/s power pole.
- 20.92' S.E. to "+" north end 12" hub rail.
- 36.92' S.S.E. to "+" south end 12" hub rail.
- 46.46' S.S.E. to nail/shiner n/s power pole.
- 82.50' W.S.W. to nail/shiner n/s telephone pole.

4/14/82 R.W., D.B., J.B.

- E - Found recorded iron pin 5.0' south of south edge pavement.
- 85.95' N.W. to top nut s/s of SW leg of Toledo Ed. tower.
- 31.05' N. to duplex w/s power pole.
- 49.83' N.E. to duplex e/s power pole.
- 14.11' S. to hinge nail south end 8" CMP. (P)
- 9.92' S. to duplex n/s brace pole.
- 41.98' W.S.W. to duplex n/s brace pole.



COUNTY: HENRY

TOWNSHIP: RIDGEVILLE

T- 6 -N R- 5 -E

SECTION: 32

4/13/82 R.W., D.B., J.B.


- A - Found RR spike in center pavement.  
 115.36' N.N.E. to nail/shiner s/s power pole.  
 47.45' N.E. to "+" north end 21" RCP. (P)  
 48.83' S.E. to USGS BM "47EAB" in SW corner catch basin.  
 50.36' S.E. to nail/shiner nw/s power pole.  
 92.00' S.W. to nail/shiner se/s telephone pole.

4/13/82 R.W., D.B., J.B.

- B - Found Pk nail in center of pavement.  
 48.70' S.E. to near edge witness post.  
 45.40' S.S.E. to duplex/shiner e/s telephone pole.  
 43.33' S.S.W. to nail/shiner n/s wood anchor post.  
 43.06' S. to duplex/shiner e/s wood anchor post.  
 58.15' S.W. to iron pin n/s of witness post.

4/14/82 R.W., D.B., J.B.

- C - Found iron pipe over iron pin over high point of stone (2"x4"x10") 17" below road surface. Found tile over stone. Removed iron pipe and iron pin. Placed center punched RR spike on surface over high point of stone. Pk's 6' south and east. Stone is 5.0' east of west edge 12' pavement.  
 110.13' S.S.W. to nail/shiner e/s telephone pole.  
 20.08' W. to near face iron anchor post.  
 59.64' N.N.W. to nail/shiner e/s telephone pole.



COUNTY: HENRY

TOWNSHIP: RIDGEVILLE

T- 6 -N R- 5 -E

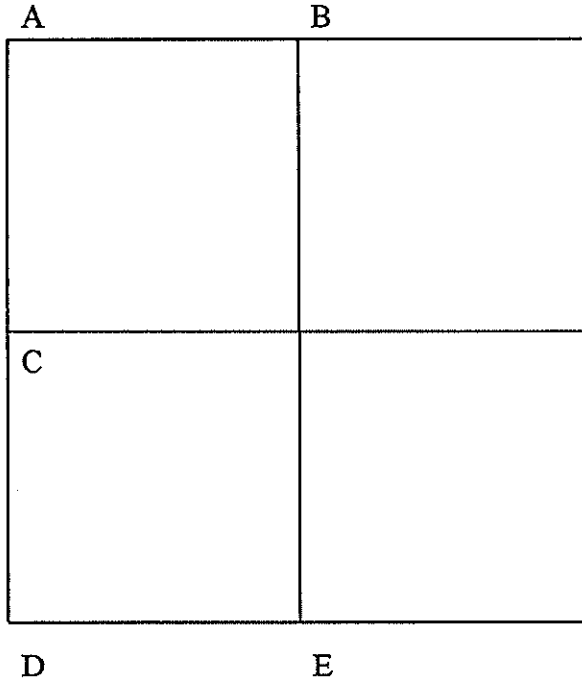
SECTION: 32

4/14/82 R.W., D.B., J.B.

- D - Found iron pin established by previous survey.  
 51.02' N.E. to duplex se/s power pole. (P)  
 55.73' E.S.E. to "+" top NW bridge wing. (P)  
 68.65' S.E. to "+" top SW bridge wing. (P)

4/14/82 R.W., D.B., J.B.

- E - Found iron pin established by previous survey. Iron pin is 4.5' north of south edge of pavement.  
 96.63' N.N.W. to duplex sw/s power pole.  
 70.19' E.N.E. to iron pin in conc. monument. (P)  
 68.03' E.S.E. to iron pin in conc. monument. (P)



COUNTY: HENRY

TOWNSHIP: RIDGEVILLE

T- 6 -N R- 5 -E

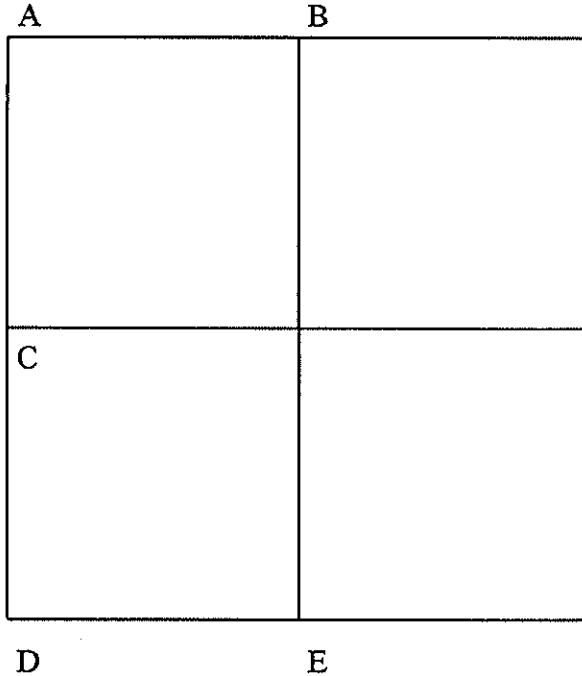
SECTION: 33

4/13/82 R.W., D.B., J.B.  
 A - Found Pk nail on surface.  
 40.28' N.W. to "+" west end 30" RCP. (P)  
 46.20' N.E. to "+" east end 30" RCP. (P)  
 71.16' S.E. to "+" east end 52" RCP. (P)  
 77.95' S.W. to "+" west end 52" RCP. (P)

4/14/82 R.W., D.B., J.B.  
 B - Found RR spike in center of pavement.  
 114.40' N. to nail/shiner e/s wood anchor post.  
 37.46' S.S.E. to Pk nail east end 15" CMP. (P)  
 37.18' S.S.W. to Pk nail west end 15" CMP. (P)  
 52.32' S.S.W. to duplex e/s telephone pole.

4/14/82 R.W., D.B., J.B.  
 C - Found iron pin recorded as being placed in position of a wood hub and spike.  
 77.82' S.W. to nail/shiner e/s power pole.  
 19.96' W.N.W. to SE corner west bridge rail.  
 25.55' N.W. to NE corner west bridge rail.  
 20.30' N.E. to NW corner east bridge rail.  
 15.79' E.N.E. to SW corner east bridge rail.





COUNTY: HENRY

TOWNSHIP: RIDGEVILLE

T- 6 -N R- 5 -E

SECTION: 33

4/14/82 R.W., D.B., J.B.

D - Found iron pin established by previous survey. Iron pin is 2' north of south edge of pavement.

52.12' N.W. to duplex sw/s power pole.

75.64' N.N.W. to duplex e/s power pole.

53.19' N.E. to duplex se/s power pole.

90.09' S.E. to duplex ne/s power pole.

4/15/82 R.W., D.B., J.B.

E - Dug for stone. Did not locate. Reestablished S<sup>1</sup>/<sub>4</sub> Post midway between the SE and SW corners of Sec. 33 and on a line between the N<sup>1</sup>/<sub>4</sub> Post and the NW corner of Sec. 4, Adams Twp., Defiance County. Pk's 6' north and west. Iron pin is 5.5' north of south edge 12' pavement.

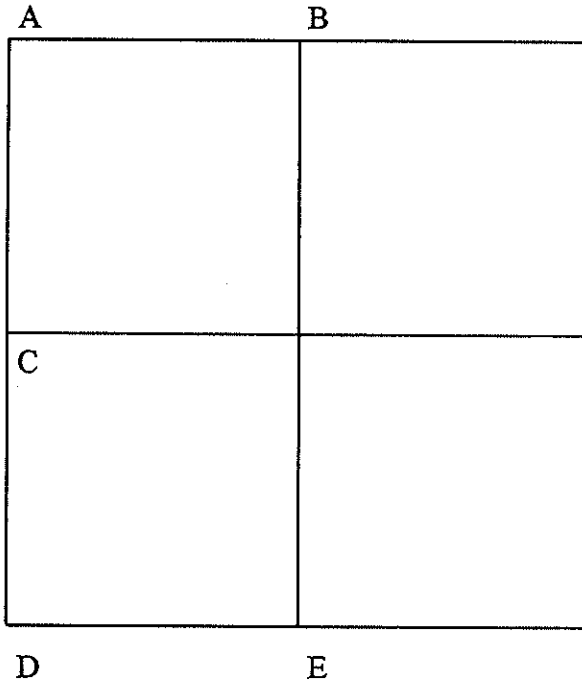
20.95' N.N.W. to duplex w/s telephone pole.

20.97' N. to SE corner concrete anchor post.

58.72' E. to N<sup>1</sup>/<sub>4</sub> Post, Sec. 4, Adams Twp., Defiance Co.

57.25' E.S.E. to duplex w/s clump 6" trees.

81.38' W.S.W. to duplex n/s power pole.



COUNTY: HENRY

TOWNSHIP: RIDGEVILLE

T- 6 -N R- 5 -E

SECTION: 34

4/13/82 R.W., D.B., J.B.

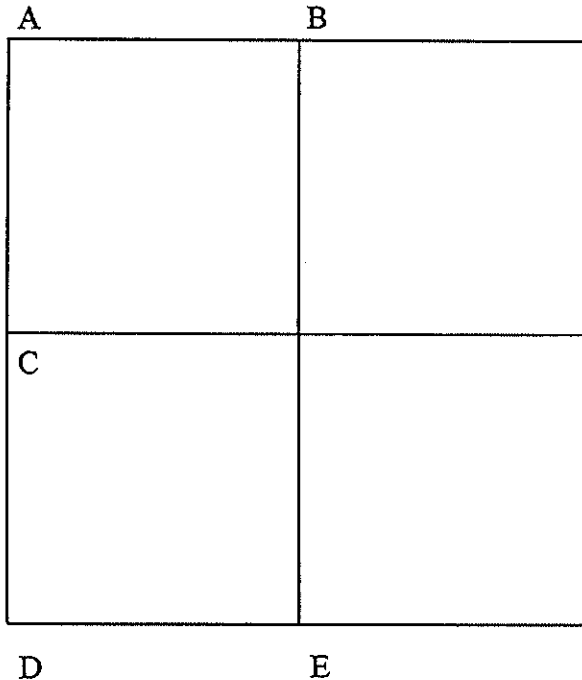
- A - Found RR spike in center of pavement.  
 49.32' N.W. to "+" west end 15" RCP. (P)  
 50.62' N.E. to "+" east end 15" RCP. (P)  
 48.92' S.E. to "+" east end 15" RCP. (P)  
 49.78' S.W. to "+" west end 15" RCP. (P)

4/13/92 R.W., D.B., J.B.

- B - Found RR spike in center of pavement.  
 44.45' S.E. to nail/shiner e/s of east anchor post.  
 43.50' S. to nail/shiner w/s of west anchor post.  
 44.92' S. to nail/shiner w/s telephone pole.

4/14/82 R.W., D.B., J.B.

- C - Found RR spike 2" below road surface. RR spike is 7' west of east edge 17' pavement.  
 19.11' W. to duplex n/s power pole.  
 20.25' W. to iron pin.  
 123.45' N.W. to SE corner house foundation.  
 102.62' N.E. to duplex w/s telephone pole.  
 20.15' E. to iron pipe.  
 68.25' S.E. to duplex w/s telephone pole.



COUNTY: HENRY

TOWNSHIP: RIDGEVILLE

T- 6 -N R- 5 -E

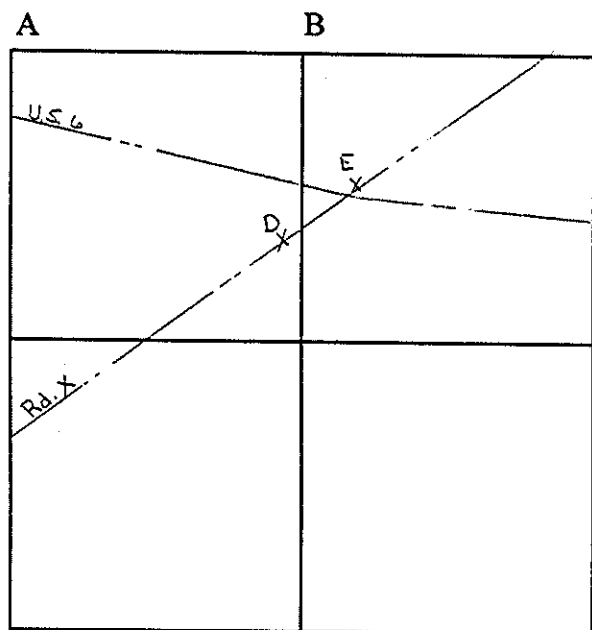
SECTION: 34

4/14/82 R.W., D.B., J.B.

- D - Found iron pin established at recorded offset.
- 35.54' N.W. to duplex sw/s telephone pole.
- 33.15' N.W. to "+" north end 12" concrete pipe. (P)
- 51.87' N.W. to duplex e/s power pole.
- 58.93' N.N.E. to duplex w/s telephone pole.
- 32.70' S.E. to duplex w/s power pole.
- 26.05' S.W. to "+" south end 12" concrete pipe.
- 68.68' E.S.E. to "+" w/s concrete anchor post - leaning east.

4/19/82 R.W., J.B., D.B.

- E - Found stone (7"x8"x18") 8" below road surface. Also found pieces of clay tile at base of stone. Placed center punched RR spike on surface over high point of stone. Pk's 6' north and west. Stone is 8.2' south of north edge 16' pavement.
- 36.51' W.N.W. to nail/shiner sw/s telephone pole.
- 16.81' N.E. to Pk nail north end 18" CMP. (P)
- 20.77' S.E. to "+" in south rivet 18" CMP. (P)
- 48.49' W.S.W. to "+" NE corner concrete headwall. (P)



COUNTY: HENRY

TOWNSHIP: RIDGEVILLE

T- 6 -N R- 5 -E

SECTION: 35

C

4/22/82 R.W., D.B., J.B.

A - Found two RR spikes on top of stone (10"x12"x8") 8" below road surface. Removed RR spikes. Placed center punched RR spike over "+" in top of stone. Pk's 6' south and east. Stone is 5.0' east of west edge 16' pavement.

27.32' W. to "+" e/s 2" iron pipe.

44.03' N.W. to "+" north bolt of gas valve.

109.54' N.N.E. to duplex w/s telephone pole.

61.29' S.S.E. to nail/shiner w/s telephone pole.

4/22/82 R.W., D.B., J.B.

B - Found iron rod established by previous survey. No record of stone. Iron rod is 3.2' east of west edge 15' pavement.

21.24' E. to duplex n/s telephone pole.

30.53' S.E. to hinge nail ne/s power pole.

72.78' E.S.E. to NW corner brick house.

92.61' S.S.E. to SW corner porch stoop.

36.56' N.W. to duplex ne/s power pole.

4/15/82 R.W., D.B., J.B.

C - Found Pk nail over stone (6"x9"x9") 16" below road surface. Removed Pk nail. Placed center punched RR spike over stone. Pk's 6' north and west. Stone is 1.0' north of south edge 12' pavement.

122.32' W.N.W. to SE corner concrete barn foundation.

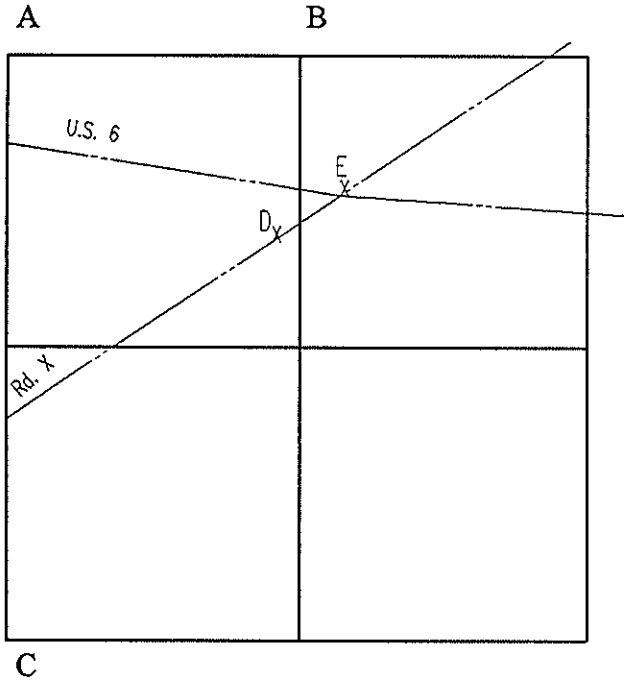
61.24' N.W. to duplex s/s telephone pole.

17.16' E. to NE corner Sec. 3, Adams Twp., Defiance Co.

30.74' S.S.E. to NE corner shed.

27.23' S.S.W. to NW corner shed.

59.92' S.W. to duplex nw/s 24" tree.



COUNTY: HENRY

TOWNSHIP: RIDGEVILLE

T- 6 -N R- 5 -E

SECTION: 35

4/21/82 R.W., D.B., J.B.

D - Found Pk nail on surface over RR spike in concrete pavement over 2" dia. x 16" lg. iron rod that leans slightly to the north. Found clay tile (abandoned) 1'± east of iron rod.

108.06' N. to southerly corner of block garage.

42.72' E.S.E. to northerly corner of brick "Giffey" building.

37.70' S. to northwest corner of brick "Giffey" building.

68.16' S.W. to near corner block flag pole base at bottom mtr. jt.

25.36' N.W. to duplex ne/s 36" maple. (P)

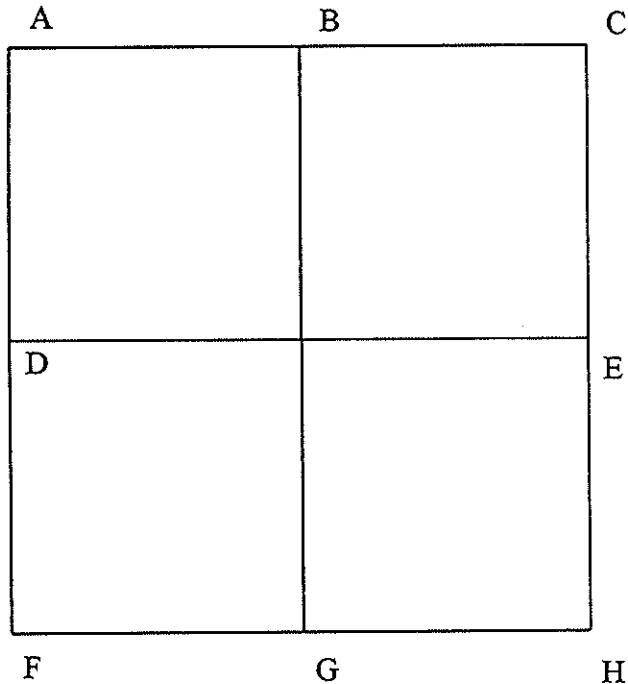
10/19/82 R.W., D.B., J.B.

E - Found small RR spike on road surface over a RR spike over a 5/8" iron pin set in concrete. No stone under iron pin. Reset iron pin and placed RR spike on surface over iron pin.

45.96' N.N.E. to USGS Bench Mark.

42.41' S.S.W. to corner of coping (Ann Furniture building).

98.56' W. to "+" center concrete step.



COUNTY: HENRY

TOWNSHIP: RIDGEVILLE

T- 6 -N R- 5 -E

SECTION: 36

4/21/82 R.W., D.B., J.B.

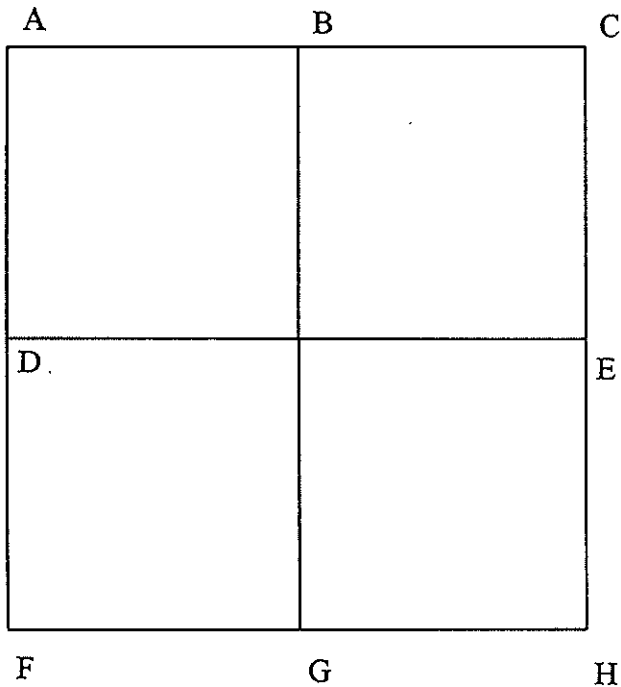
A - Found iron pin in iron pipe angled over small stone over top center of cornerstone. Removed iron pin, iron pipe and small stone. Placed center punched RR spike on surface over top center of stone. Pk's 6' south and east.

- 84.49' W.N.W. to spike e/s telephone pole.
- 27.31' N.N.E. to spike s/s power pole.
- 89.00' E.N.E. to duplex s/s telephone pole.
- 21.38' S.S.E. to duplex w/s power pole.
- 64.84' S.W. to NE corner concrete building foundation.

4/21/82 R.W., D.B., J.B.

B - Found iron pin in iron pipe 0.10' south of high point of stone (2"x12"x15") 10" below road surface. Removed iron pin and iron pipe. Placed center punched RR spike on surface over high point of stone. Pk's 6' south and west. Stone is 4.8' south of north edge 16' pavement.

- 58.42' W.N.W. to nail/shiner ne/s telephone pole.
- 18.96' N.W. to Pk nail north end 6" CMP. (P)
- 19.38' N. to "+" south end 6' CIP. (P)
- 105.72' E.N.E. to duplex se/s telephone pole.
- 143.15' E.S.E. to duplex n/s power pole.
- 20.04' S. to iron pin. (P)
- 128.07' W.S.W. to duplex se/s power pole.



COUNTY: HENRY

TOWNSHIP: RIDGEVILLE

T- 6 -N

R- 5 -E

SECTION: 36

11/4/81 R.W., D.B., J.B.

C - Found RR spike over high point of stone (8"x8"x12") 14" below road surface. Placed center punched RR spike on surface over high point of stone. Pk's 6' north and west.

57.20' N.W. to spike se/s telephone pole.

106.81' N.E. to duplex e/s power pole.

69.90' S.E. to duplex ne/s power pole.

33.32' S.W. to "+" NE corner catch basin. (P)

30.73' S.W. to duplex n/s power pole.

4/21/82 R.W., D.B., J.B.

D - Found recorded iron pipe over iron pin 3.5' east of west edge 14' stone road.

122.82' N.N.E. to nail/shiner w/s power pole.

20.03' E. to iron pin.

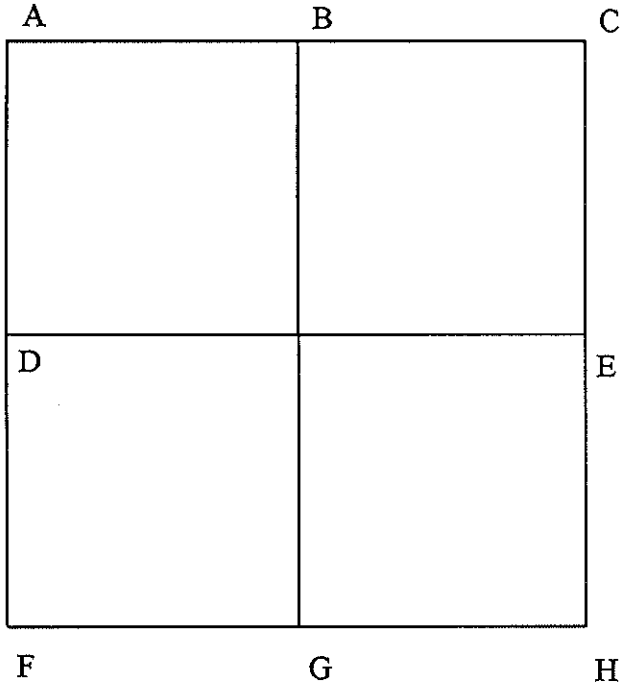
147.82' S.S.E. to hinge nail w/s power pole.

11/6/81 R.W., D.B., J.B.

E - No stone recorded. Established E $\frac{1}{4}$  Post midway between NE and SE corners of Sec. 36 (See Vol. 5, Page 72, Survey Records). Placed center punched RR spike on a line between the W $\frac{1}{4}$  Post, Sec. 31, Freedom Twp. and the SE corner, Sec. 36, Ridgeville Twp. Pk's 6' northeast and southeast.

22.81' N.W. to Pk nail south end 12" CMP. (P)

39.14' N.N.W. to Pk nail north end 12" CMP. (P)



COUNTY: HENRY

TOWNSHIP: RIDGEVILLE

T- 6 -N R- 5 -E

SECTION: 36

4/16/82 R.W., D.B., J.B.

F - Found iron pin angled over "+" in high point of stone (8"x10"x14") 12" below road surface. Also found a flat stone under cornerstone. Removed iron pin. Placed center punched RR spike on surface over "+" in high point of stone. Pk's 6' north and west.

- 11.93' W. to NW corner, Sec. 1, Adams Twp., Defiance Co.
- 51.23' N.W. to duplex s/s telephone pole.
- 32.06' N.E. to Pk nail sw/s telephone pole.
- 68.69' S.S.W. to Pk nail n/s power pole.
- 40.39' S.W. to Pk nail nw/s power pole.

4/20/82 R.W., D.B., J.B.

G - Found iron pin over high point of stone (9"x12"x18") 8" below road surface. Removed iron pin. Placed center punched RR spike on surface over high point of stone. Pk's 6' south and west. Stone is 3.3' south of north edge 15' pavement.

- 19.65' N. to near edge iron fence post.
- 23.11' S.E. to iron pin 2'± south of 16' pavement.
- 23.19' S.W. to iron pin 2'± south of 16' pavement.

Note: The stone appears to be N¼ Post, Sec. 1, Adams Twp., Defiance Co. by looking south to a concrete corner post and by splitting North Line of said Sec. 1, Adams Twp. No stone was found by splitting South Line of Sec. 36, Ridgeville Twp. However, this stone was used to establish center of section.

H - See NW corner, Sec. 6, Napoleon Twp.