

COUNTY: HENRY

TOWNSHIP: PLEASANT

T- 3 -N R- 6 - E

SECTION: 1

7/1/76 J.G., B.B., M.S., S.S.
 A - Found Pk over RR spike over 1" dia. iron pin. Did not find stone. RR spike was 3½" deep and iron pin was 6½" deep. Placed Pk over iron pin. Pk's 6' north and west.

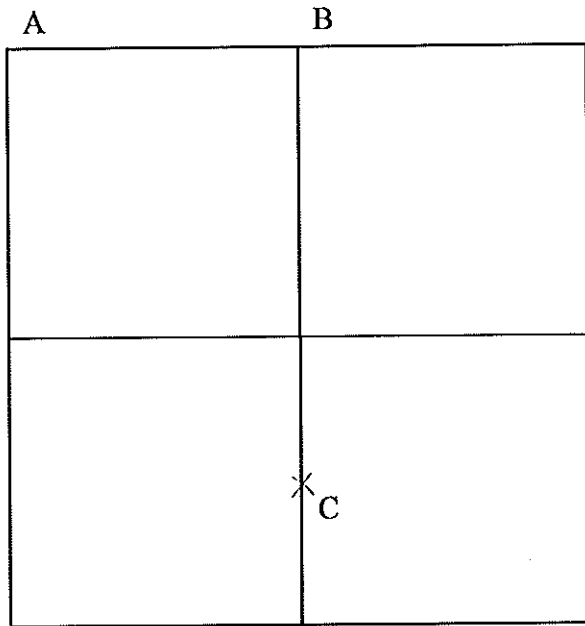
- 32.91' W. to Flatrock Twp. stone.
- 31.37' S.E. to nail/shiner n/s power pole.
- 66.60' S.E. to NW cor. house foundation.
- 75.67' S.W. to NE cor. porch foundation.
- 78.73' S.W. to NE cor. house foundation.

- 12/83 R.W., D.B., J.B.
- 36.71' S.E. to nail/shiner n/s power pole.
- 75.57' S.W. to NE cor. porch foundation.
- 78.62' S.W. to NE cor. house foundation.
- 57.62' N.W. to "+" south edge manhole rim.
- 28.55' N. to duplex s/s telephone pole.

12/12/83 R.W., D.B., J.B.
 B - Found Pk nail on surface.
 38.71' N.W. to nail/shiner s/s power pole.
 77.47' N.N.W. to nail/shiner s/s power pole.
 45.74' N.E. to near edge valve box assembly.

C - See SW Cor., Sec. 31, Monroe Twp.

9/16/82 R.W., D.B., J.B.
 D - Found iron pin over stone (4"x4"x6"). Stone lies against e/s of elm stump.
 59.76' S.S.E. to duplex nw/s telephone pole.
 66.15' S. to W¼ Post, Sec. 6, Marion Twp.
 67.13' S.S.W. to near face iron gate post w/s drive.



COUNTY: HENRY

TOWNSHIP: PLEASANT

T- 3 -N R- 6 - E

SECTION: 2

6/25/76 County Crew

A - Found 5/8"x9 1/2" iron pipe over stone. Stone is 18" deep. Removed pipe and placed center punched RR spike over stone. Stone is 2'6" south of center line SR 18. Pk's 6' north and east.

New Ties: 1/5/83 R.W., D.B., J.B.
 46.43' W. to Flatrock Twp. Cor.
 80.44' W.N.W. to 60d spike ne/s telephone pole.
 74.43' W.N.W. to "+" north end conc. pipe. (P)
 86.64' E.N.E. to duplex s/s telephone pole.
 100.55' E.S.E. to duplex n/s power pole.
 70.74' W.S.W. to "+" south end conc. pipe. (P)


6/28/76 County Crew

B - Found 1 1/2" iron pipe with baby RR spike over it. Did not find stone, but found remains of hub along side of pipe. Replaced RR spike on surface. Pk's 6' south and west.

New Ties: 12/22/83
 Found iron pipe in pavement.
 65.45' W. to S 1/4 Post, Sec. 35, Flatrock Twp.
 71.59' N.W. to south face iron anchor post.
 54.00' S.E. to duplex w/s wood post.
 28.64' S.S.E. to duplex n/s power pole.

12/8/86 D.H., S.K.

C - Found stone, placed iron pin beside stone for locating purposes only. Stone is 6" deep in lawn. Use Survey Plat for reference in Vol. 6, pg. 259. Notch in top ridge of stone.
 13.70' S. to duplex in north root of 36" oak.
 67.50' W. to SE cor. house foundation.
 82.60' N.W. to NE cor. house foundation



COUNTY: HENRY

TOWNSHIP: PLEASANT

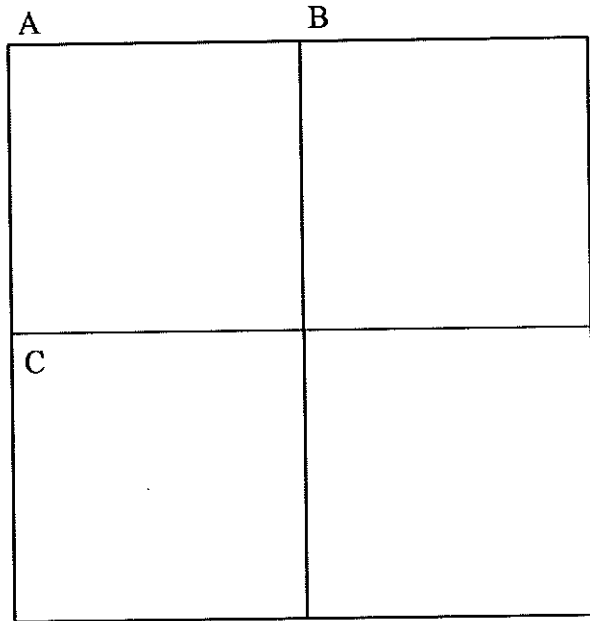
T- 3 -N R- 6 - E

SECTION: 3

6/16/76 J.G., B.B., M.S., S.S.
 A - Found stone 19" deep and 1' south of center line SR 18. Placed center punched RR spike over top center of stone. Pk's 6' west and south.
 60.05' W. to Flatrock Twp. Stone
 36.30' N.W. to nail/shiner sw/s telephone pole.
 29.67' S.W. to nail/shiner nw/s power pole.

New Ties: 1/5/83 R.W., D.B., J.B.
 Found Pk nail on surface.
 36.82' N.W. to duplex se/s telephone pole.
 31.95' S.W. to duplex nw/s power pole.

1/5/83 R.W., D.B., J.B.
 B - Found stone (6"x4"x6") 12" below road surface. Stone is 1.5' south of south line, Sec. 34, Flatrock Twp. Placed center punched RR spike on south line of said Sec. 34, being 1.5' north of stone. Pk's 6' north and west. Stone is 4.0' north of south edge pavement.
 64.00' W. to Flatrock Twp. Cor.
 69.55' W.N.W. to nail/shiner s/s wood anchor post.
 104.91' N.N.W. to SW cor. house foundation.
 100.29' N.N.E. to SE cor. house foundation.
 79.55' N.E. to near face well casing.



COUNTY: HENRY

TOWNSHIP: PLEASANT


T- 3 -N R- 6 - E

SECTION: 3

9/3/74

C - Found stone 12" deep. Placed 10" iron spike over same.
 32.43' N.W. to Pk in power pole.
 46.35' S.W. to Pk in power pole.

1/83 R.W., D.B., J.B.
 32.15' N.W. to Pk in power pole.
 39.48' S.W. to 5/8" iron pin on west ditch bank. (P)



COUNTY: HENRY

TOWNSHIP: PLEASANT

T- 3 -N R- 6 - E

SECTION: 4

6/17/76 J.G., B.B., S.S., M.S.
 A - Found ¾" iron pipe over stone. Stone was 15" deep. Pk's 6' north and west.

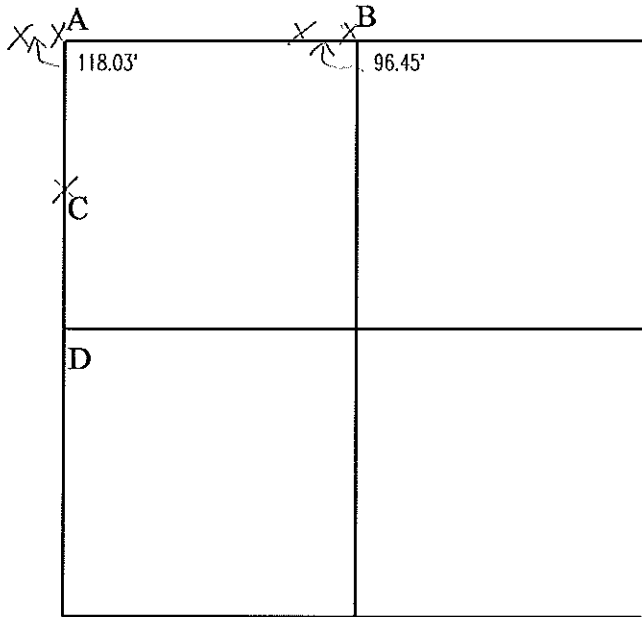
New Ties: 1/5/83 R.W., D.B., J.B.
 85.17' W. to Flatrock Twp. Cor.
 58.70' W.N.W. to "+" SW corner catch basin. (P)
 80.25' E.N.E. to duplex nw/s buried cable marker.
 119.19' E.S.E. to duplex nw/s power pole.
 66.00' W.S.W. to "+" in conc. catch basin top. (P)

6/17/76 J.G., B.B., S.S., M.S.
 B - Found 1¼" pipe over stone. Pipe is 3" deep and stone is 24" deep. Placed center punched RR spike inside pipe. Stone is 4.5' south of north edge SR 18. Pk's 6' south and east.
 19.38' N.E. to "+" NE end 36" RCP.

New Ties: 1/5/83 R.W., D.B., J.B.
 79.20' W. to Flatrock Twp. Cor.
 83.83' E.S.E. to duplex ne/s power pole.
 82.26' W.S.W. to "+" west end 36" RCP. (P)

6/17/76 J.G., B.B., S.S., M.S.
 C - Found ¾" iron pipe over stone. Stone is 5' east of east edge of pavement.
 69.63' S.S.E. to Pk in power pole.

Nw Ties: 1/11/83 R.W., J.B., D.B.
 37.34' W. to Pk nail SW end CMP arch. (P)
 46.10' N.N.E. to Pk nail NE end CMP arch. (P)



COUNTY: HENRY

TOWNSHIP: PLEASANT

T- 3 -N R- 6 - E

SECTION: 5

6/15/76 J.G., B.B., S.S., M.S.

A - Found stone over stone. First stone was 6" deep and second stone was 15" deep. Placed 1/2"x4" iron pipe over top center of stone. Stone is 2.75' north of the south edge of SR 18. Pk's 6' north and east.

- 34.55 S.E. to nail/shiner nw/s power pole.
- 88.05' W.S.W. to nail/shiner n/s first guard rail post.
- 102.17' N.W. to SW cor. conc. barn foundation
- 22.02' N.N.W. to nail/shiner s/s telephone pole.
- 96.34' N. to SE cor. conc. barn foundation

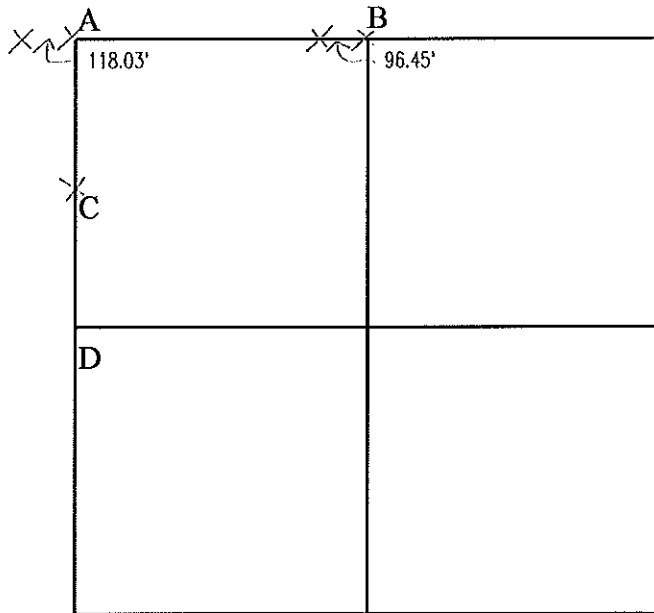
1/83 R.W.

- 31.49' S.E. to duplex e/s power pole.
- 100.68' W.S.W. to duplex n/s guard rail post.
- 102.17' N.W. to SW cor. conc. barn foundation.
- 22.24' N.N.W. to duplex se/s telephone pole.
- 96.34' N. to SE cor. conc. barn foundation.
- 118.09' W. to Flatrock Twp. Cor.

6/17/76

B - Found Pk and shiner over chiseled "x" in stone. Stone was 4" deep and over another stone. Second stone was 14 1/2" deep. Pk and shiner were 3" SE of high point of lower stone. Removed top stone and placed center punched RR spike over stone. Stone is 3'9" north of south edge SR 18. Pk's 6' north and east.

- 73.19' N.E. to nail/shiner sw/s telephone pole. GONE
- 23.08' S.S.E. to top center north end 24" CMP.
- 106.32' W.N.W. to nail/shiner se/s telephone pole.
- 96.45' W. to Flatrock Twp. stone.



COUNTY: HENRY

TOWNSHIP: PLEASANT

T- 3 -N R- 6 - E

SECTION: 5

9/3/74

C - Found 1/2" rebar 0.23' west of stone. Placed Pk 0.23' east of rebar. Stone is on west edge of pavement.

New Ties: 1/6/83 R.W., D.B., J.B.

39.50' N.E. to duplex s/s power pole.

24.91' S.S.W. to "+" north end of conc. headwall. (P)

14.08' W.S.W. to Pk nail in CMP. (P)

38.74' N.W. to Pk nail in CMP. (P)


1/6/83 R.W., D.B., J.B.

D - Found iron pin 0.40' east of top center of stone (See "D" & "D1", Sec. 5, Pleasant Twp. Book of witness ties.)

34.41' N.E. to 5/8" iron pin 1' east of pavement.

23.87' E. to duplex s/s power pole.

55.28' S.S.W. to Pk nail in CMP. (P)



COUNTY: HENRY

TOWNSHIP: PLEASANT

T- 3 -N R- 6 - E

SECTION: 6

6/15/75 J.G., B.B., S.S., M.S.

- A - Found 5/8" pipe over stone. Stone is over stone. First stone is 6" deep; second stone is 16" deep. Placed center punched RR spike over stone. Pk's 6' north and west.
 41.97' S.W. to "+" NW cor. conc. bridge deck.
 33.77' S.E. to NE cor. conc. bridge deck.
 49.60' N.W. to duplex sw/s power pole.
 48.42' N.W. to nail/shiner se/s tree.

5/6/83 R.W., D.B., J.B.

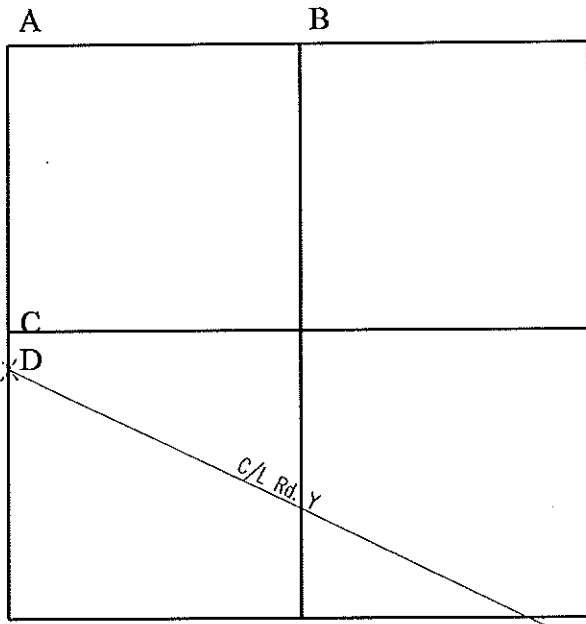
- B - Recorded spike gone (Pleasant Twp. Ties). Reestablished N¼ Post by single proportionate measurement between the NW and NE corners of Section 6 (Vol. 3, Pg. 69) and on line between the NW corner, Section 6, Pleasant Twp. and the SE corner, Section 31, Flatrock Twp. Placed center punched RR spike on surface.
 20.79' N.W. to Pk nail west end CMP. (P)
 23.91' N.E. to Pk nail east end CMP. (P)
 176.97' W. to S¼ Post, Sec. 31, Flatrock Twp.

8/26/74 J. Gerken & Co. Crew

- C - Found #7 rebar angled over top of stone 3' west of west edge of pavement.

New Ties: 1/6/83 R.W., D.B., J.B.

- 40.58' N.N.W. to "+" south end, SE bridge wing.
 15.17' N.W. to "+" south end concrete headwall.
 13.55' W. to Pk nail in CMP. (P)



COUNTY: HENRY

TOWNSHIP: PLEASANT

T- 3 -N

R- 6 - E

SECTION: 7

6/26/74

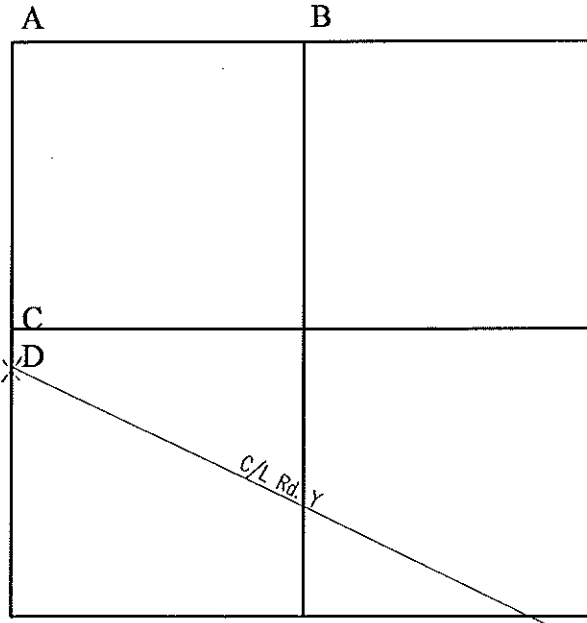
A - Found stone 8" deep. Placed RR spike over same.

New Ties: 1/6/83 R.W., D.B., J.B.
 14.79' N.W. to Pk nail e/s north guard rail post.
 42.50' N.N.W. to "+" south end CMP. (P)
 53.03' E.S.E. to duplex n/s power pole.
 60.66' S.S.E. to duplex e/s power pole.
 12.90' S.W. to Pk nail e/s south guard rail post.

8/26/74

B - Found stone 6" deep. Placed RR spike over same. Stone is 1' north of south edge of pavement.

New Ties: 1/6/83 R.W., D.B., J.B.
 61.12' N.W. to duplex se/s 24" maple.
 64.24' E.S.E. to duplex ne/s power pole.
 27.86' S.E. to "+" east end RCP. (P)
 17.24' S. to "+" west end RCP. (P)



COUNTY: HENRY

TOWNSHIP: PLEASANT

T- 3 -N R- 6 - E


SECTION: 7

C - Found stone 5½" deep. Placed Pk over stone. Stone is 1.20' east of west edge of pavement.

New Ties: 1/6/83 R.W., D.B., J.B.
 Pk's 6' northeast and southeast.
 42.00' N.W. to 5/8" iron pin on west ditch bank.
 98.62' S.S.E. to 60d spike n/s power pole.
 37.19' S.W. to 5/8" iron pin on west ditch bank.

8/14/87 S.K., D.H., K.A.
 Replaced Pk with center punched RR spike.

1/6/83 R.W., D.B., J.B.
 D - Found RR spike on surface.
 64.43' N.N.E. to duplex e/s power pole.
 51.00' E. to duplex nw/s power pole.
 28.26' S.W. to duplex se/s buried cable marker.



COUNTY: HENRY

TOWNSHIP: PLEASANT

T- 3 -N R- 6 - E

SECTION: 8

8/27/74

- A - Found stone 7" deep. Placed RR spike over same.
 22.63' N.W. to "+" in NE bridge wing.
 38.73' N.E. to duplex se/s buried cable marker.
 14.86' S.W. to "+" in SE bridge wing.

New Tie: 1/6/83 R.W., D.B., J.B.
 39.04' S.E. to duplex sw/s power pole.

1/7/83 R.W., D.B., J.B.

- B - Found iron pin over top center of stone (8"x9"x15") 9" below road surface. Removed iron pin. Placed center punched RR spike on surface over top center of stone. Pk's 6' northwest and northeast. Stone is 1.8' north of south edge of pavement.
 31.55' N.W. to Pk nail in west end CMP. (P)
 22.17' N.N.W. to Pk nail in east end CMP. (P)
 19.44' S.S.E. to "+" NW corner conc. corner post.
 21.40' S. to Pk nail w/s wood anchor post.

9/5/74 J.Gerken & Co. Crew

- C - Found stone 4" deep and 1.5' west of west edge of pavement.

1/11/83 R.W., D.B., J.B.

Found iron pin.
 12.43' W.N.W. to Pk in CMP. (P)
 16.37' N.W. to duplex se/s 6" maple.
 31.67' E. to duplex south root 15" hickory.

A	B
C	

COUNTY: HENRY

TOWNSHIP: PLEASANT

T- 3 -N R- 6 - E

SECTION: 9

1/7/83 R.W., D.B., J.B.

A - Found iron pin over stone (9"x18"x12") 8" below road surface. Removed iron pin. Placed center punched RR spike on surface over stone. Pk's 6' north and west.

- 30.88' N.W. to Pk nail sw/s telephone pole.
- 82.33' E.N.E. to duplex nw/s telephone pole.
- 68.88' E.S.E. to duplex sw/s power pole.
- 37.06' S.E. to duplex ne/s power pole.
- 16.59' S.W. to duplex se/s guard rail post.

3/18/86 R.W., S.K.

- 24.44' N.W. to "+" north end 43"x68" RCP. (P)
- 26.79' S.W. to "+" south end 43"x68" RCP. (P)

11/29/79 R.W., D.H., C.S.

B - Replaced stone which had been temporarily removed due to construction. Stone is 9" below road surface. Placed center punched RR spike on surface over stone. Pk's 6' north and west. Stone is 5.4' north of south edge 18' pavement.

- 30.98' N.N.E. to "+" top north end 112"x75" CMP (P)
- 21.86' E.S.E. to "+" top east end conc. headwall. (P)
- 13.50' S.S.W. to "+" top west end conc. headwall. (P)

1/11/83 R.W., D.B., J.B.

C - Found iron pin over high point of stone (7"x8"x14") 11" below road surface. Removed iron pin. Placed center punched RR spike on surface over high point of stone. Pk's 6' north and east. Stone is 2.7' east of west edge of pavement.

- 59.42' N.N.E. to Pk nail w/s power pole.
- 64.69' S.S.E. to "+" NW cor. catch basin. (P)
- 25.10' W.S.W. to "+" south end conc. block headwall. (P)
- 24.55' W.N.W. to "+" north end conc. block headwall. (P)

A	B
C	

COUNTY: HENRY

TOWNSHIP: PLEASANT

T- 3 -N R- 6 - E

SECTION: 10

1/13/83 R.W., D.B., J.B.

A - Found RR spike over top center of stone (9"x10"x7") 11" below road surface. Placed center punched RR spike over top center of stone. Pk's 6' north and east.

- 21.50' N.W. to SE cor. north bride rail.
- 32.25' N.E. to duplex se/s telephone pole.
- 34.82' S.W. to duplex se/s power pole.
- 14.84' S.W. to "+" NE cor. of rail curb.

1/24/83 R.W., D.B., J.B.

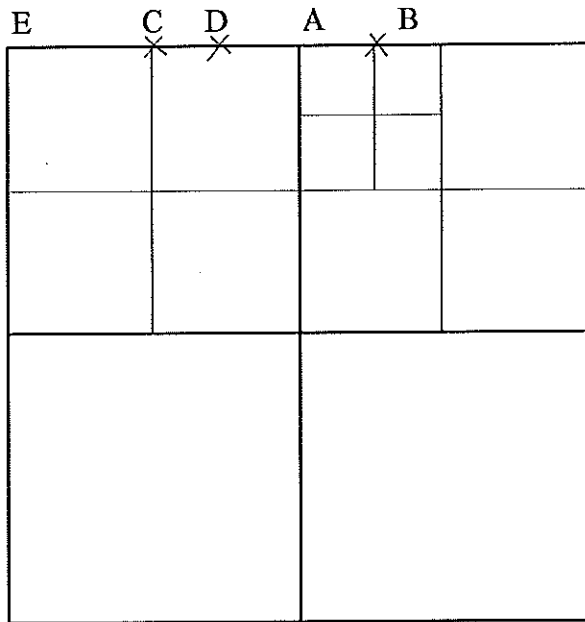
B - Found RR spike over high point of stone (8"x10"x12") 12" below road surface. Placed Pk's 6' north and west. Stone is 5.8' north of south edge of pavement.

- 54.36' N.E. to duplex w/s telephone pole.
- 22.52' S. to "+" n/s conc. cor. post.
- 22.10' S.W. to "+" east end RCP. (P)
- 64.08' W.S.W. to "+" east end conc. headwall. (P)

1/13/82

C - Found stone (5"x6"x12") 14" below road surface. Placed center punched RR spike on line between the NW and SW corners, Sec. 10; said spike being 0.15' west of high point of stone. Pk's 6' north and east. Stone is 2.9' east of west edge pavement.

- 95.17' N.N.E. to duplex se/s telephone pole.
- 20.38' E.N.E. to duplex s/s wood post.
- 49.18' S.W. to duplex nw/s power pole.
- 17.11' W.S.W. to Pk nail in CMP. (P)



COUNTY: HENRY

TOWNSHIP: PLEASANT

T- 3 -N R- 6 - E

SECTION: 11

5/19/75

- A - Found stone 7" deep. Placed 2 Pk's 6' from center of stone. Placed Pk over stone.
 63.02' S.W. to Pk in east end 15" CMP.
 77.50' S.W. to top center east end headwall.

1/14/83 R.W., D.B., J.B.

79.21' S.W. to "+" top center conc. headwall.

5/21/75 R.S., J.C., B.B., T.F.

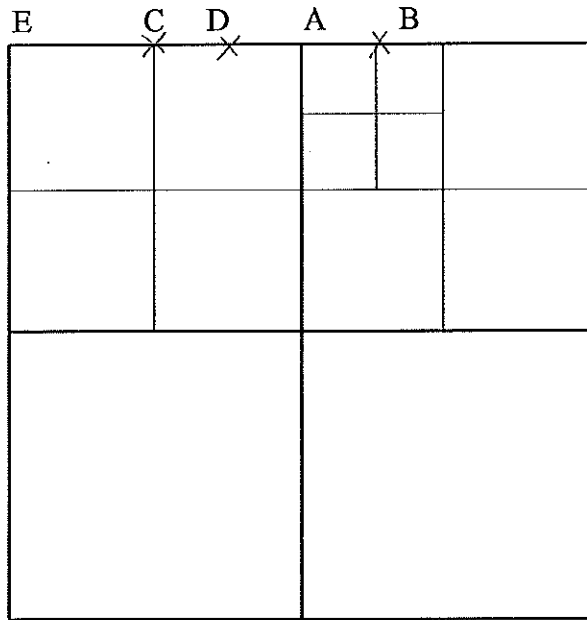
- B - Found stone 9½" deep. Placed RR spike over stone. Placed Pk's 6' north and west, 3.25' north of south edge pavement.
 29.96' S.W. to Pk top west end 18" CMP drive pipe.
 18.45' S.S.W. to Pk top east end 18" CMP drive pipe.

5/22/75

- C - Found stone 16½" deep. Placed RR spike over same. Pk's 6' north and west.
 41.28' E.N.E. to "+" NW Cor. conc. bridge deck.
 36.14' E.S.E. to "+" on SW wingwall.
 47.50' S.S.E. to "+" on top north end conc. wall.
 30.16' W.S.W. to "+" on top west end conc. RCP.

5/22/75

- D - Found iron pin set from previous survey. Pin was 0.15' off line. Reset pin on line.
 59.06' N.N.W. to "+" SW cor. catch basin.
 64.33' N.E. to "+" SE cor. catch basin.
 42.00' E.S.E. to "+" on conc. headwall.
 23.87' S.W. to duplex in power pole.



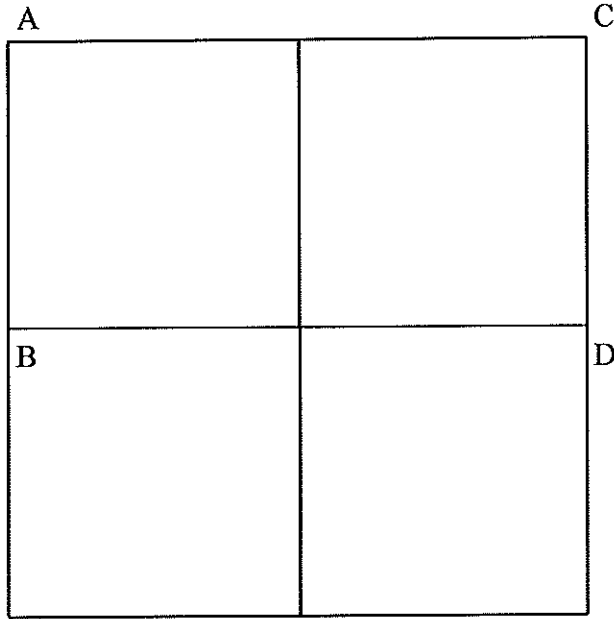
COUNTY: HENRY

TOWNSHIP: PLEASANT

T- 3 -N R- 6 - E

SECTION: 11

- 1/14/83 R.W., D.B., J.B.
- E - Found RR spike noted as being over 3/4" iron pin (Pleasant Twp. Ties).
 50.92' W.N.W. to duplex sw/s telephone pole.
 64.71' E.N.E. to Pk nw/s telephone pole.
 24.88' S. to "+" west end conc. headwall.
 21.10' S.W. to duplex e/s power pole.



COUNTY: HENRY

TOWNSHIP: PLEASANT

T- 3 -N

R- 6 - E

SECTION: 12

8/27/74 J. Gerken & Co. Crew

A - Found stone 18½" deep with iron spike 0.14' SW of high point of stone. Placed RR spike over high point.

New Ties: 1/20/83 R.W., J.B.

62.38' E. to "+" w/s conc. post.

59.33' E.S.E. to nail/shiner w/s telephone pole.

14.68' S.E. to "+" south end RCP. (P)

10.30' S.S.E. to duplex ne/s brace pole.

28.22' S.S.W. to nail/shiner ne/s power pole.

1/6/82 R.W., D.B., J.B.

B - Found tile and brick over stone (8"x10"x10") 23" below road surface. Placed center punched RR spike on surface over high point of stone. Found wood stake on w/s of stone. Pk's 6' north and west.

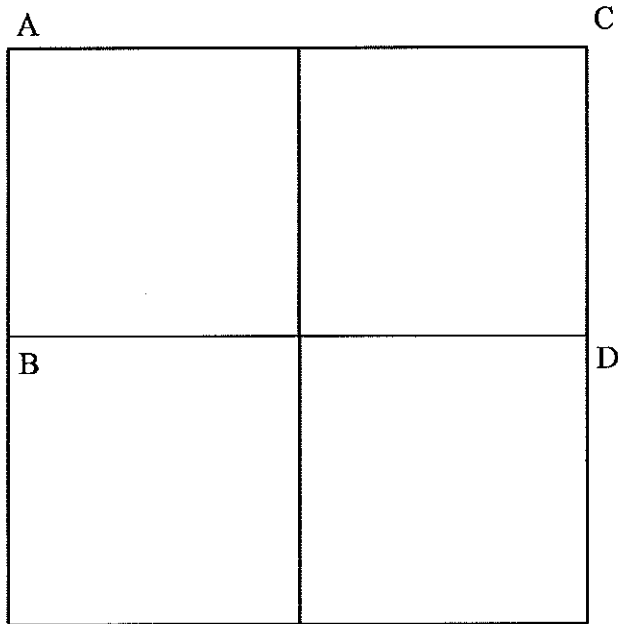
190.30' N.W. to SE cor. brick chimney

51.91' N.W. to duplex ne/s power pole.

28.64' E. to duplex s/s telephone pole.

33.88' S.E. to "+" east end conc. headwall. (P)

16.95' N.E. to Pk nail nw/cor. mail box post.



COUNTY: HENRY

TOWNSHIP: PLEASANT

T- 3 -N R- 6 - E

SECTION: 12

9/16/82 R.W., D.B., J.B.

C - Found iron pin over high point of stone (4"x7"x10") 18" below road surface. Removed iron pin. Placed center punched RR spike on surface over high point of stone. Pk's 6' north and east. Stone is 3.3' east of west edge pavement.

24.75' W. to duplex e/s power pole.

33.91' S.E. to "+" in top of large rock.

36.09' S.W. to 5/8" iron pin on west ditch bank.

53.52' S. to NW cor. Sec. 7, Marion Twp.

9/21/83 R.W., D.B., J.B.

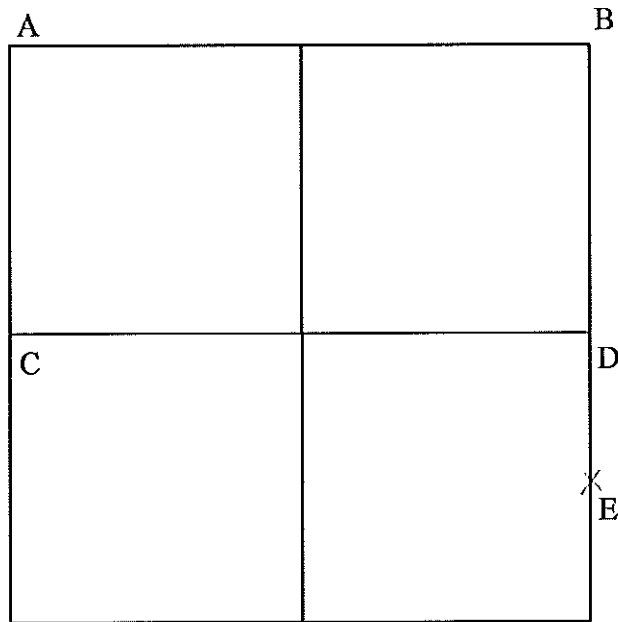
D - Found broken tile over stone (7"x8"x12") 15" below road surface. Placed center punched RR spike on surface over high point of stone. Pk's 6' south and east. Stone is 4.1' east of west edge pavement.

22.30' W. to Pk nail west end 18" CMP. (P)

27.08' S.E. to 5/8" iron pin at east edge of pavement.

47.53' S. to W¼ Post, Sec. 7, Marion Twp.

53.26' S.W. to 5/8" iron pin on ditch bank. (P)



COUNTY: HENRY

TOWNSHIP: PLEASANT

T- 3 -N R- 6 -E

SECTION: 13

1/6/82 R.W., D.B., J.B.

A - Found small RR spike on surface 2.1' north and 1.9' east of iron pin which was 0.20' south and 0.15' west of high point of stone (6"x9"x13") 13" below road surface. Removed small RR spike and iron pin. Placed center punched RR spike on surface over high point of stone. Pk's 6' north and east. Stone is 5.5' east of west edge 19' pavement.

124.34' N.N.E. to nail/shiner sw/s telephone pole.

29.71' E. to nail/shiner w/s telephone pole.

34.76' S.E. to "+" top center east wall catch basin. (P)

33.81' W. to nail/shiner e/s power pole.

24.44' S.W. to "+" north end conc. headwall. (P)

9/17/82 R.W., D.B.


B - Found broken tile over stone (7"x10"x13") 13" below road surface. Placed center punched RR spike on surface over top center of stone. Pk's 6' north and east. Stone is 2.0' east of west edge 18' pavement.

30.62' N.W. to "+" in south wall of drainage structure. (P)

33.27' N.W. to "+" in north wall of drainage structure. (P)

68.05' S.E. to duplex w/s power pole.

25.69' S.W. to rivet at east end CMP. (P)



COUNTY: HENRY

TOWNSHIP: PLEASANT

T- 3 -N R- 6 -E

SECTION: 13

5/5/83 R.W., D.B., J.B.

C - Found iron pin 0.12' south and 0.28' west of high point of stone (6"x9"x12") 14" below road surface. Also found clay tile over stone. Removed iron pin. Placed center punched RR spike on surface over high point of stone. Pk's 6' north and east. Stone is 6.5' east of west edge pavement.

59.80' W. to duplex n/s twin 12" hickory tree.

93.81' N.W. to duplex sw/s power pole.

54.34' S.E. to 60d spike w/s telephone pole.

5/5/83 R.W., D.B., J.B.

D - No stone found. Reestablished E $\frac{1}{4}$ Post on a line defined by the SE Corner; NE $\frac{1}{4}$; SE $\frac{1}{4}$; Sec. 13 and the W $\frac{1}{4}$ Post Sec. 18, Marion Twp. and at a distance equal to the East Line; SE $\frac{1}{4}$; SE $\frac{1}{4}$; Sec. 13, Pleasant Twp. Placed a 5/8" iron pin. Iron pin is 1.2' west of west edge of pavement.

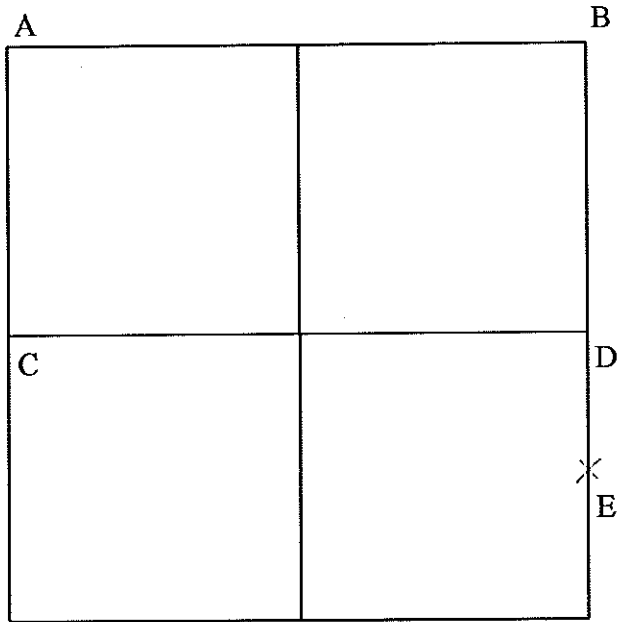
42.45' N.E. to "+" SE corner catch basin. (P)

53.29' S.E. to duplex se/s power pole

41.33' S. to W $\frac{1}{4}$ Post; Sec. 18, Marion Twp.

8.31' W. to "+" SE corner concrete headwall.

30.40' W. to duplex ne/s power pole.



COUNTY: HENRY

TOWNSHIP: PLEASANT

T- 3 -N R- 6 -E

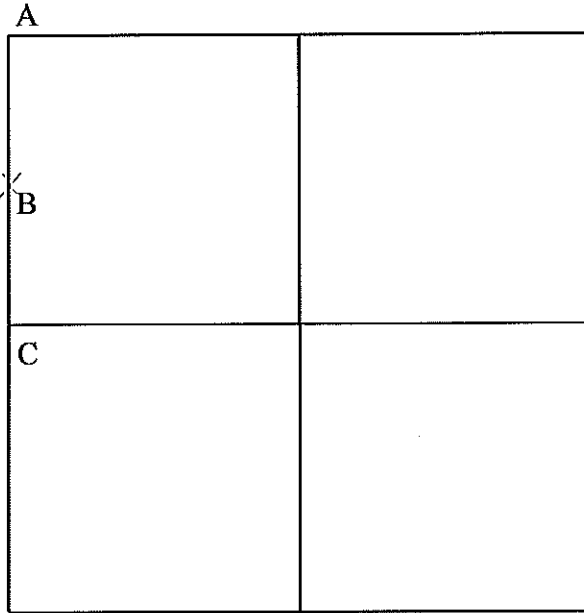
SECTION: 13

5/2/83 R.W., D.B., J.B.

E - Found shallow stone over sandstone (6"x6"x4") 18" below grade. Removed shallow stone. Placed center punched RR spike on surface over sandstone. Pk's 6' northeast and southeast. Stone is 0.5' west of west edge of pavement.

97.24' S.S.E. to "+" NW corner catch basin. (P)

88.77' S.S.W. to "+" north end conc. headwall. (P)



COUNTY: HENRY

TOWNSHIP: PLEASANT

T- 3 -N R- 6 -E

SECTION: 14

7/21/75 J.G., S.S., B.B., T.F.

A - Found stone 12" deep. Also found iron pipe with rebar over stone. Placed RR spike over stone. Pk's 6' north and east.

New Ties: 1/20/83 R.W., J.B.

133.82' N.N.E. to duplex sw/s power pole.

58.13' N.E. to duplex se/s buried cable marker.

33.32' S.W. to 5/8" iron pin on west ditch bank. (P)

7/21/75 J.G., S.S., B.B., T.F.

B - Found stone 13½" deep. Placed RR spike over stone. Pk's 6' north and east.
51.50' N.E. to duplex w/s power pole.

New Ties:

19.95' S.E. to 5/8" iron pin 1' east of edge of pavement.

37.68' S.W. to 5/8" iron pin on west ditch bank.

9/7/82 R.W., D.B., J.B.

C - Found existing iron pin which did not check with road plans. Placed center punched RR spike in accordance with center line information from road plans for Road 15. Pk's 6' north and west. Iron pin found was 1.95' north and 1.8' east of RR spike.

26.03' N.W. to "+" west end conc. headwall. (P)

26.01' N.N.W. to "+" north end conc. headwall. (P)

28.15' S.E. to "+" NW cor. brick catch basin. (P)

15.97' S.S.W. to "+" south end conc. headwall. (P)

18.94' S.W. to "+" west end conc. headwall. (P)

B	

COUNTY: HENRY

TOWNSHIP: PLEASANT

T- 3 -N R- 6 -E


SECTION: 15

9/8/82 R.W., D.B., J.B.

A - Found iron pin 0.90' north of high point of stone (9"x10"x18") 17" below road surface. Removed iron pin. Placed center punched RR spike on surface over high point of stone. Pk's 6' south and east. Stone is 4.0' east of west edge of pavement.
 23.52' W. to Pk nail n/s telephone pole.
 32.21' N.E. to duplex nw/s power pole.
 22.50' S.E. to 5/8" iron pin at east edge of pavement.

9/8/82 R.W., D.B., J.B.

B - Unable to locate stone. Reestablished W¼ Post midway and on a line between the NW and SW corners of Sec. 15. Placed a center punched RR spike on surface. Pk's 6' north and west.
 52.91' N.E. to duplex nw/s power pole.
 100.37' E.S.E. to duplex n/s power pole
 27.60' S.E. to "+" NW cor. of catch basin. (P)
 153.72' S.S.E. to duplex w/s telephone pole.



COUNTY: HENRY

TOWNSHIP: PLEASANT

T- 3 -N R- 6 -E

SECTION: 16

9/5/74

- A - Found stone 9" deep. Placed RR spike over same.
 91.08' N.E. to Pk in power pole
 24.32' W. to Pk in corner post.

New Ties: 1/20/83 R.W., J.B.
 97.96' N.N.W. to duplex sw/s telephone pole.
 25.90' E. to chamfer SW corner conc. post.
 120.98' S.S.E. to duplex w/s power pole.
 104.94' S.S.W. to duplex e/s telephone pole.

1/20/83 R.W., J.B.

- B - Found stone one foot on northwest side of metal post.

4/10/80 R.W., J.J., C.S.

- C - Found stone (9"x12"x15") 10" below road surface. Placed center punched RR spike on surface over top center of stone. Pk's 6' north and east. Stone is 2.9' east of west edge 14' pavement.

35.00' N.W. to 5/8" iron pin on west ditch bank.
 52.00' N.E. to duplex w/s power pole.
 33.20' S.W. to 5/8" iron pin on west ditch bank.
 62.50' S.S.W. to Pk nail in CMP.

A	
B	

COUNTY: HENRY

TOWNSHIP: PLEASANT

T- 3 -N R- 6 -E

SECTION: 17

8/9/76 J.G., B.B., M.S.

A - Found 5/8" rebar angled over top of stone. Rebar is 3½" and stone is 7½" deep. Stone is 0.75' west of west edge Co. Rd. 18. Pk's 6' northeast and southeast.
 23.85' E. to near face iron fence post.
 13.15' W.S.W. to Pk top center west end 10" CMP.

8/9/76 J.G., B.B., M.S.

B - Found 5/8" iron pin angled over top center of stone. Iron pin is ½" deep and stone is 4" deep. Stone is 2.0' east of west edge Co. Rd. 18. Pk's 6' north and east.
 46.66' N.E. to duplex w/s telephone pole
 43.52' N.W. to 16d spike w/s power pole.
 70.13' N.W. to NE corner house foundation.
 56.48' W. to SE corner house foundation.

New Tie:

40.82' N.E. to duplex se/s telephone pole.

A	
B	

COUNTY: HENRY

TOWNSHIP: PLEASANT

T- 3 -N R- 6 -E

SECTION: 18


1/25/83 R.W., D.B., J.B.

A - Found "+" in top of stone (10"x12"x16") 2" below berm. Angled 5/8" iron pin over "+" in stone. Pk's 6' northeast and southeast. Stone is 1.7' west of west edge pavement.
 36.94' S.S.W. to Pk nail north end CMP. (P)
 27.39' N.W. to 5/8" iron pin on west ditch bank. (P)

1/26/83 R.W., D.B., J.B.

B - Dug for stone. Did not locate. Reestablished W¹/₄ Post on line and midway between the NW and SW corners of Sec. 18. Placed center punched RR spike on surface. Pk's 6' north and east.

17.37' W.N.W. to "+" in SE bridge wing.
 37.77' N.W. to "+" in NE bridge wing.
 14.98' E. to near face road sign post.



COUNTY: HENRY

TOWNSHIP: PLEASANT

T- 3 -N R- 6 -E

SECTION: 19

1/25/83 R.W., D.B., J.B.

A - Found iron pipe over high point of stone (8"x14"x24") 8" below road surface. Removed iron pipe. Placed center punched RR spike on surface over high point of stone. Pk's 6' north and east. Stone is 3.1' east of west edge pavement.

127.79' N.N.E. to spike e/s telephone pole.
26.29' E.S.E. to Pk nail s/s telephone pole.

1/21/83 R.W., J.B.

B - Found iron pip 4" below stone road.
24.15' N.W. to 5/8" iron pin north edge stone roadway.
25.20' S.W. to 5/8" iron pin south edge stone roadway.

A	B
C	D

COUNTY: HENRY

TOWNSHIP: PLEASANT

T- 3 -N R- 6 -E

SECTION: 19

1/28/83 R.W., D.B., J.B.

C - Found iron pipe over high point of stone (9"x12"x15") 9" below road surface. Removed iron pipe. Placed center punched RR spike on surface over high point of stone. Pk's 6' north and west. Stone is ~~4.8'~~ ^{3.8'} west of east edge of pavement.

39.15' 38.47' N.E. to Pk nail sw/s power pole.

24.76' S.E. to Pk nail south end CMP. (P)

30.56' S.W. to Pk nail nw/s buried cable marker. (P)

1/27/83 R.W., J.B., D.B.

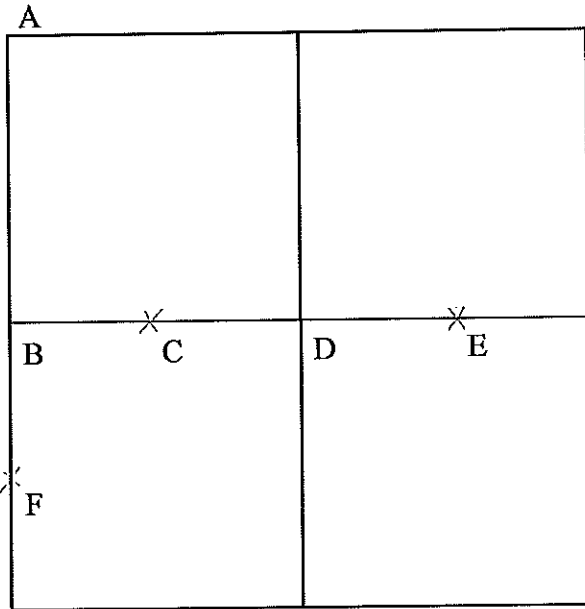
D - Found stone (4"x4"x10") 3" below grade. Angled 5/8" iron pin over high point of stone. Pk's 10' southeast and southwest. Stone is 6.5'± north of north edge of pavement.

8.50' W.N.W. to "+" west end conc. headwall.

3.62' N.W. to "+" east end conc. headwall.

55.59' S.E. to duplex w/s telephone pole. (P)

33.32' s. to "+" NW cor. catch basin.



COUNTY: HENRY

TOWNSHIP: PLEASANT

T- 3 -N R- 6 -E

SECTION: 20

6/13/74 J.G., B.B., S.S.

A - Found stone 10½" deep. Also found "+" chiseled in top center of stone. Placed RR spike over same.

1/26/83 R.W., D.B., J.B.

Placed Pk's 6' northeast and southeast.

15.96' N.W. to "+" NE bridge wing. (P)

12.43' S.W. to "+" south bridge rail. (P)

1/28/83 R.W., D.B., J.B.

B - Did not locate recorded stone or iron pin. Reestablished corner in accordance with survey recorded in Vol. 2, Page 19, of Survey Records. Set RR spike on surface.

83.50' N.W. to NW cor. conc. block house foundation.

39.23' N.E. to duplex se/s telephone pole.

38.78' S.E. to duplex sw/s power pole.

34.62' S.W. to duplex n/s power pole.

2/3/83 R.W., D.B., J.B.

C - Found stone (9"x10"x10") 12" below road surface. Placed center punched RR spike on surface over high point of stone. Pk's 6' north and west. Stone is in center of pavement.

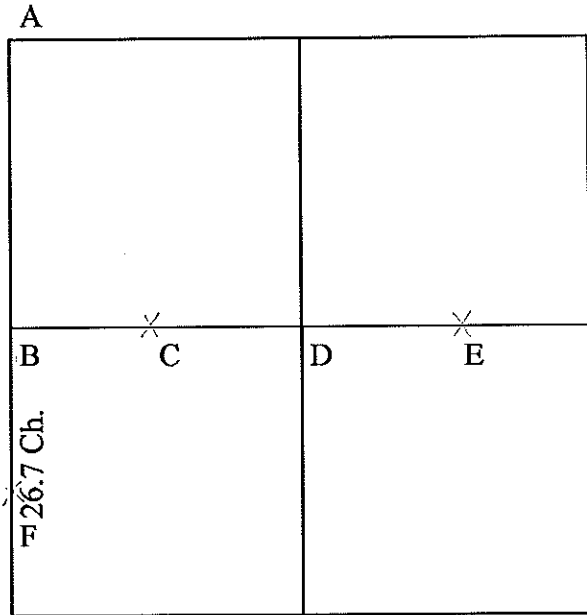
43.06' N. to duplex e/s power pole.

115.31' N.N.E. to SW cor. conc. block garage foundation. (P)

23.95' S.S.W. to Pk nail east end CMP. (P)

33.98' S.W. to Pk nail west end CMP. (P)

41.17' S.W. to duplex se/s power pole.



COUNTY: HENRY

TOWNSHIP: PLEASANT

T- 3 -N

R- 6 -E

SECTION: 20

2/8/83 R.W., D.B., J.B.

D - Found stone (6"x12"x13") 18" below road surface. Placed center punched RR spike on surface over top center of stone. Pk's 6' north and west. Stone is in center of pavement.

22.20' N.W. to Pk nail west end CMP. (P)

18.75' N. to Pk nail east end CMP. (P)

29.60' N.E. to Pk nail east end CMP. (P)

28.30' S.S.W. to "+" east end 18" RCP. (P)j

2/9/83 R.W., D.B., J.B.

E - Found stone (8"x12"x12") 11" below road surface. Found brick bats under stone. Placed center punched RR spike on surface over high point of stone. Pk's 6' north and west. Stone is 5.4' north of south edge of pavement.

22.94' S.S.W. to "+" east end RCP. (P)

31.36' S.W. to "+" west end CMP. (P)

71.82' S.W. to duplex se/s power pole.

52.33' W.S.W. to "+" east end conc. headwall. (P)

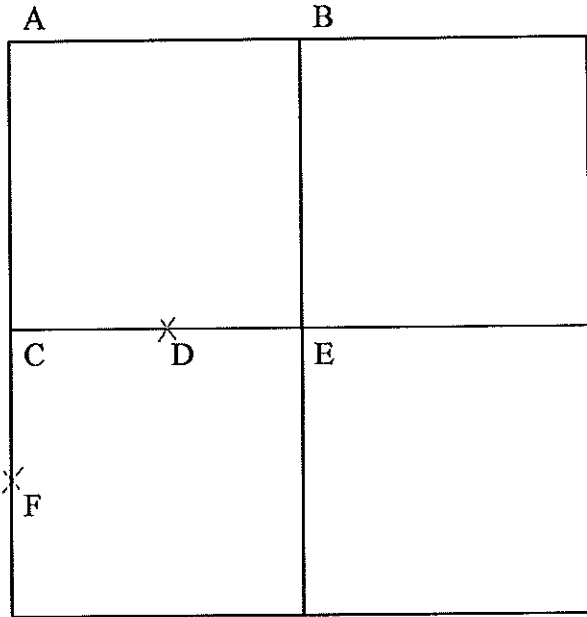
F - Found stone 5½" deep w/cross chiseled in top of stone. Placed Pk over stone. Stone is 6' east of west edge 14' pavement. Pk's 6' north and east.

80.32' S.W. to duplex e/s of power pole.

78.89' S.E. to duplex w/s of telephone pole.

19.66' E. to near face steel anchor post.

101.57' N.E. to duplex w/s of telephone pole.



COUNTY: HENRY

TOWNSHIP: PLEASANT

T- 3 -N R- 6 -E

SECTION: 21

7/21/75 J.G., B.B., S.S., T.F.

A - Found stone 17" deep with vertical tile. Placed RR spike over stone. Pk's 6' north and west.

- 20.98' W.N.W. to duplex s/s telephone pole.
- 73.05' N.N.W. to "+" on conc. headwall.
- 116.16' N.N.W. to duplex e/s power pole.
- 66.81' E.S.E. to SW cor. house foundation
- 26.26' W.S.W. to duplex se/s power pole.

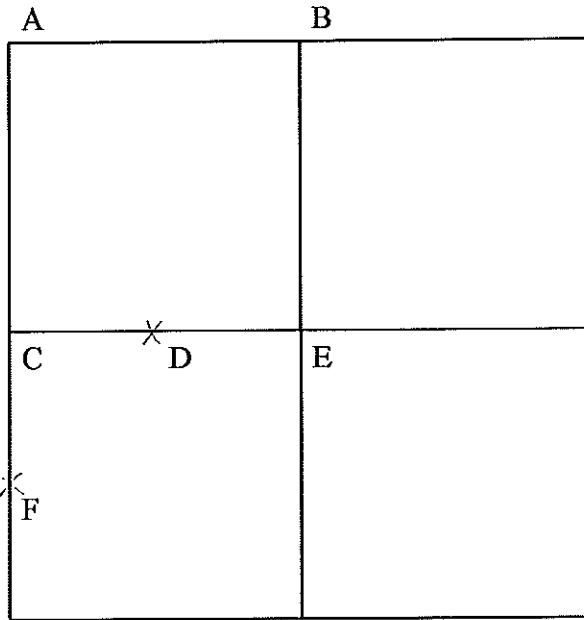
New Tie:

- 95.40' N.N.E. to "+" on conc. headwall.

2/15/83 R.W., D.B., J.B.

B - Found small iron pin over point of stone (7"x11"x8") 11" below grade. Angled 5/8" iron pin over point of stone. Pk's 6' northeast and southeast. Stone is 2.5' west of west edge of pavement.

- 73.24' N.N.E. to duplex sw/s 24" walnut.
- 48.06' N.N.W. to "+" west end clay tile.
- 29.26' E. to duplex s/s power pole.



COUNTY: HENRY

TOWNSHIP: PLEASANT

T- 3 -N R- 6 -E

SECTION: 21

8/4/76 J.G., B.B., S.S., M.S.

C - Found 1" iron pin in concrete pavement. No stone under iron pin. Pk's 6' north and east.

New Ties: 1/31/83 R.W., D.B., J.B.

30.15' N.N.W. to "+" in conc. headwall. (P)

37.58' N.E. to duplex s/s buried cable marker.

23.37' S.E. to "+" in conc. headwall. (P)

26.04' S.W. to "+" in conc. headwall.

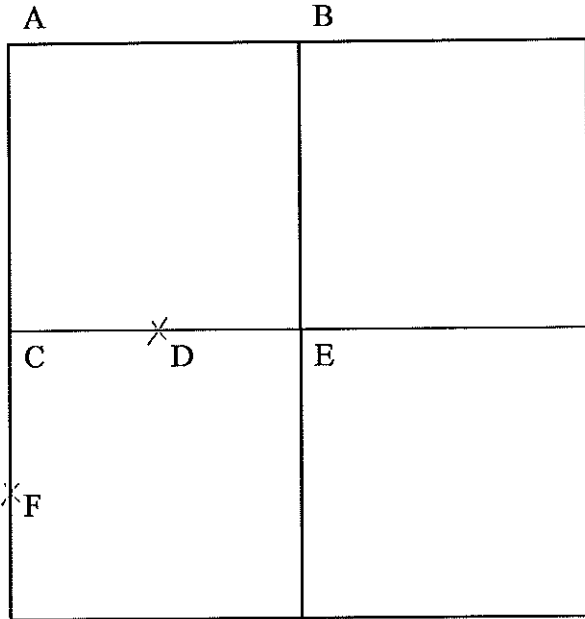
39.18' S.W. to duplex e/s power pole.

2/14/83 R.W., D.B., J.B.

D - Found RR spike over "+" in top of stone (12"x12"x12") 21" below road surface. Placed center punched RR spike on surface over "+" in top of stone. Pk's 6' north and east. Stone is 3.5' north of south edge of pavement.

90.99' E.N.E. to spike s/s buried cable marker.

82.70' E.S.E. to duplex n/s power pole.



COUNTY: HENRY

TOWNSHIP: PLEASANT

T- 3 -N R- 6 -E

SECTION: 21

8/25/75 J.G., B.B., S.S., T.F.

E - Found stone 10" deep. Placed 10" spike over stone. Stone is 1.75' west of west edge of pavement. Pk's 6' northeast and southeast.

26.75' W. to duplex s/s power pole.

107.31' E. to duplex s/s power pole.

25.83' N.E. to 5/8" iron pin at east edge of pavement.

27.23' S.E. to 5/8" iron pin at east edge of pavement.

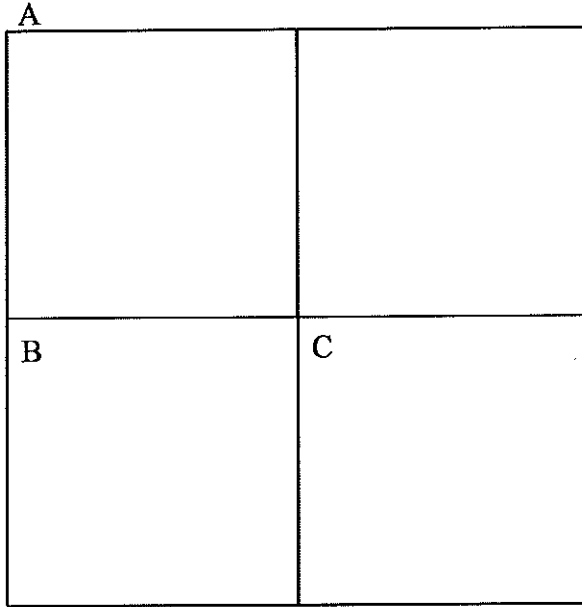
2/23/83 R.W., D.B., J.B.

F - Found stone (8"x9"x12") 16" below road surface. Placed center punched RR spike on surface over high point of stone. Pk's 6' south and east. Stone is 1.5' east of west edge of pavement.

38.62' N.W. to duplex sw/s power pole.

20.34' S.E. to 5/8" iron pin at east edge of pavement.

24.04' S.W. to 5/8" iron pin at top of ditch bank. (P)



COUNTY: HENRY

TOWNSHIP: PLEASANT

T- 3 -N R- 6 -E

SECTION: 22

9/7/82 R.W., D.B., J.B.

A - Unable to locate stone. Reestablished NW corner from recorded witness ties to catch basin and hickory tree (now a stump). Placed center punched RR spike on surface. Pk's 6' north and east.

38.89' N.W. to duplex s/s telephone pole.

26.95' S.E. to duplex ne/s power pole.

33.65' S.E. to "+" NW cor. conc. catch basin. (P)

25.05' W. to center of iron anchor post.

2/25/83 R.W., D.B., J.B.

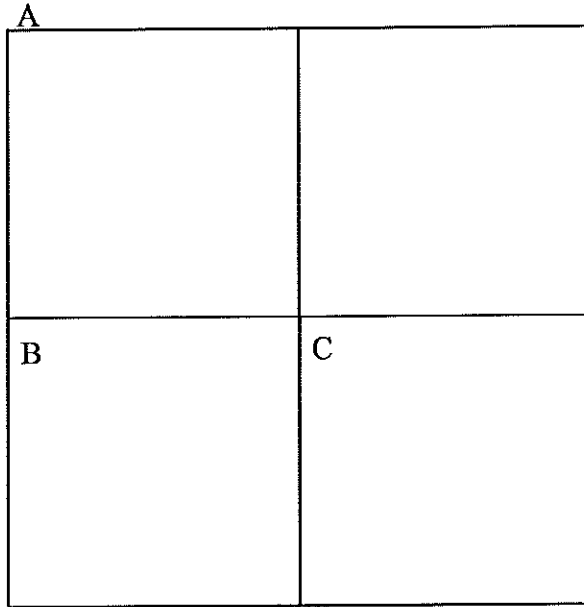
B - Found iron pin on ne/s of small stone; small stone was over top center of true stone (8"x8"x24") 13" below road surface. Iron pin was 0.35' north and 0.35' east of true stone. Removed iron pin and small stone. Placed center punched RR spike on surface over top center of stone. Pk's 6' north and east. Stone is 5.5' east of west edge of pavement.

20.84' W. to duplex s/s power pole.

19.98' E. to duplex s/s power pole.

57.16' E.S.E. to NW corner house foundation.

70.52' S.E. to SW corner house foundation.



COUNTY: HENRY

TOWNSHIP: PLEASANT

T- 3 -N R- 6 -E

SECTION: 22

8/9/76 J.G., B.B., M.S.

C - Found 1/2" x 12" rebar inside 5/8" pipe over stone. Stone is 13" deep. Placed center punched RR spike over stone. Stone is 3.75' north of south edge County Road C-2. Pk's 6' north and west.

40.80' N. to duplex w/s power pole.

21.85' N.E. to duplex se/s telephone pole.

28.11' S. to duplex w/s power pole.

A	B
C	D

COUNTY: HENRY

TOWNSHIP: PLEASANT

T- 3 -N R- 6 -E

SECTION: 23

2/28/83 R.W., D.B., J.B.

A - Found iron pin. No stone located. Removed iron pin. Placed center punched RR spike on surface. Set Pk's 6' north and east.

52.20' N.E. to duplex s/s telephone pole.

29.74' S.E. to "+" north end 8" conc. pipe. (P)

21.01' S.W. to "+" west end 48" RCP. (P)

41.78' S.W. to duplex e/s power pole.

7/9/75 R.S., J.G., B.B.

B - Found 3/4" pipe with 1/2" rebar inside it. Stone is 14" deep and 2' south of south edge of stone road.

193.33' W.N.W. to duplex s/s power pole.

34.14' S.W. to Pk top north end 15" CMP.

22.55' S. to near face conc. corner post.

201.86' E.N.E. to duplex s/s power pole.

A	B
C	D

COUNTY: HENRY

TOWNSHIP: PLEASANT

T- 3 -N R- 6 -E

SECTION: 23

2/25/83 R.W., D.B., J.B.


C - Found iron pipe 0.90' south and 0.25' east of high point of stone (10"x12"x10") 15" below road surface. Removed iron pipe. Placed center punched RR spike on surface over high point of stone. Pk's 6' north and east.

- 59.46' W.N.W. to duplex ne/s buried cable marker.
- 58.17' N.N.W. to spike se/s telephone pole.
- 33.03' N.E. to duplex se/s telephone pole.
- 32.85' S.E. to "+" east end conc. pipe. (P)
- 32.68' S.S.W. to "+" south end conc. pipe. (P)
- 32.52' S.W. to "+" west end conc. pipe. (P)

3/1/83 R.W., D.B., J.B.

D - Found iron pipe 0.40' south and 1.54' west of "T" shaped conc. monument (4"x4"x12") 14" below road surface. Also found stone (7"x10"x6") at base of monument. Remove iron pipe. Placed center punched RR spike on surface over conc. monument. Pk's 6' north and east. Stone is 1.5' north of south edge pavement.

- 120.20' W.N.W. to duplex n/s telephone pole.
- 29.72' N.E. to duplex se/s telephone pole.
- 72.32' S. to duplex w/s power pole.



COUNTY: HENRY

TOWNSHIP: PLEASANT

T- 3 -N R- 6 -E

SECTION: 24

3/1/83 R.W., D.B., J.B.

- A - Found baby RR spike on surface.
 33.25' N.W. to Pk nail se/s power pole.
 20.21' N.W. to "+" in conc. headwall.
 43.97' N.E. to Pk nail sw/s telephone pole.
 17.87' S.W. to "+" in conc. headwall.

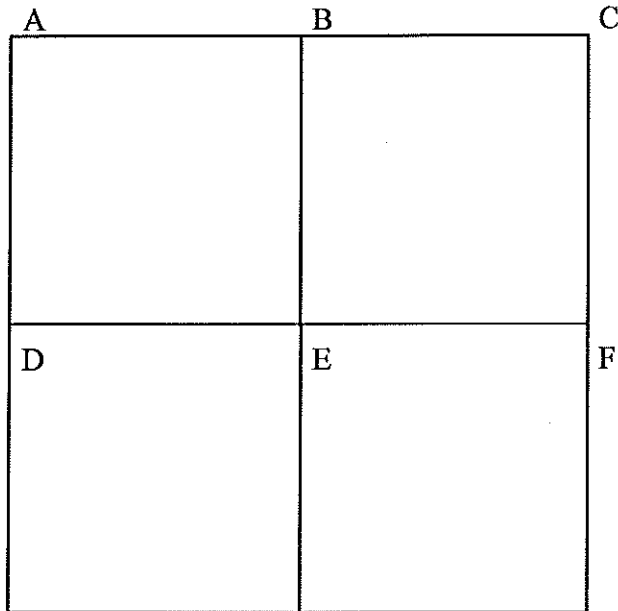
7/9/75 R.S., J.G., B.B.

- B - Found 1/2" x 7" rebar over stone. Stone is 9" deep. Placed RR spike over stone. Pk's 6' north and east.

New Ties: 4/29/83 R.W., D.B., J.B.
 66.57' W.N.W. to duplex ne/s buried cable marker
 27.35' N.N.E. to "+" north end RCP. (P)
 55.32' E.N.E. to duplex se/s buried cable marker.
 20.56' S.W. to "+" south end RCP. (P)

10/15/82 R.W., D.B., J.B.

- C - Found iron pin over center of stone (6"x7"x4") 19" below road surface. Removed iron pin. Placed center punched RR spike on surface over center of stone. Pk's 6' south and east.
 36.04' N.W. to duplex s/s telephone pole.
 26.54' N.N.W. to "+" north end conc. headwall. (P)
 67.87' S.W. to Pk nail n/s power pole.
 89.72' S.S.E. to duplex e/s telephone pole.
 26.78' S.W. to "+" south end of RCP. (P)



COUNTY: HENRY

TOWNSHIP: PLEASANT

T- 3 -N R- 6 -E

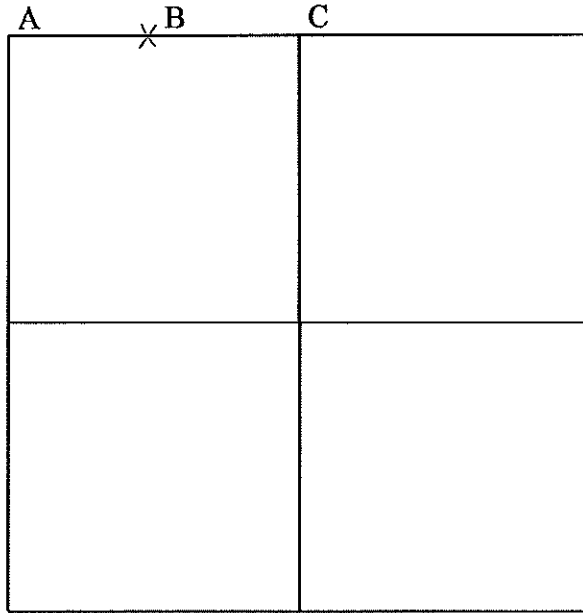
SECTION: 24

3/1/83 R.W., D.B., J.B.

- D - Found baby RR spike on surface.
 68.83' W.N.W. to Pk nail e/s telephone pole.
 85.50' N.N.W. to nail/shiner s/s telephone pole.
 37.51' N.E. to Pk nail sw/s telephone pole.
 28.46' S.E. to "+" east end of headwall. (P)
 21.60' S.W. to "++" south end of headwall. (P)
 34.92' S.W. to Pk nail ne/s power pole.
 57.93' W.S.W. to nail/shiner e/s telephone pole.
 10/28/83 R.W., D.B., J.B.

- E - Unable to locate stone. Reestablished center of section from recorded witness ties to concrete bridge rails. Placed 5/8" iron pin at center of section. Top of iron pin is 4" below grade.
 21.98' W.N.W. to "+" in NW bridge wing.
 11.65' N.W. to SE corner of north bridge rail
 9.11' N.N.W. to "+" NE bridge wing.
 15.70' S.S.W. to "+" SE bridge wing.
 25.22' W.S.W. to "+" SW bridge wing.
 17.30' S.W. to NE corner of south bridge rail.
 3/1/83 R.W., D.B., J.B.

- F - No stone found. Reestablished E¼ Post midway between the NE corner and SE corner of Sec. 24 and on line between the NE corner, Sec. 24 and the W¼ Post of Sec. 19, Marion Twp. Placed center punched RR spike on surface.
 46.34' S. to W¼ Post, Sec 19, Marion Twp.
 68.55' S.S.E. to Pk nail north end 18" CMP. (P)
 35.14' W.S.W. to Pk nail south end CMP. (P)
 30.95' W.N.W. to "+" north end cast iron pipe. (P)
 38.81' N.W. to "+" south end conc. headwall. (P)
 25.89' N.E. to "+" SE cor. catch basin. (P)



COUNTY: HENRY

TOWNSHIP: PLEASANT

T- 3 -N R- 6 -E

SECTION: 25

5/24/83 R.W., J.B.

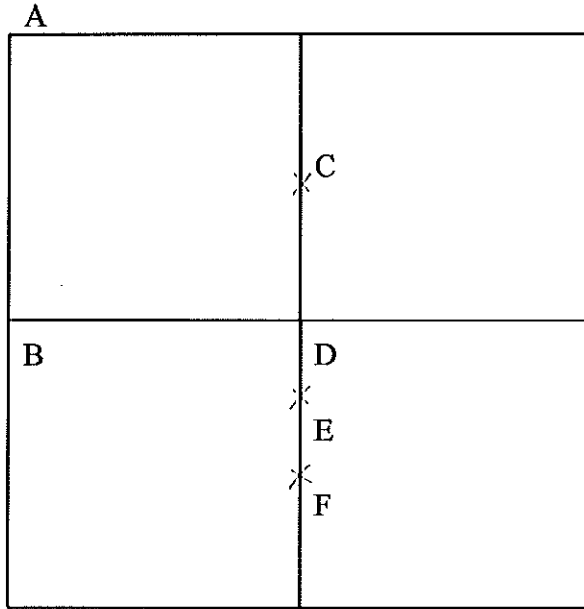
A - Found iron pin over stone (6"x6"x15") 13" below road surface. Stone is laying on its side. Placed center punched RR spike over iron pin. Pk's 6' north and west.
 39.87' W. to duplex n/s power pole.
 27.34' N.E. to "+" SE corner catch basin . (P)
 33.16' S.E. to duplex sw/s telephone pole.
 32.90' S.E. to "+" in center of conc. headwall.

6/15/83 R.W., D.B., J.B.

B - Found stone (6"x6"x13") 15" below road surface. Placed center punched RR spike on surface over high point of stone. Pk's 6' south and east. Stone is 6.3' south of north edge 16' pavement.
 23.66' N.W. to 5/8" iron pin at north edge of pavement.
 44.20' N.E. to duplex nw/s power pole.
 24.89' S.W. to 5/8" iron pin on south edge pavement.

6/15/82 R.W., D.B., J.B.

C - Found stone (8"x10"x10") 12" below road surface. Placed center punched RR spike on surface over high point of stone. Pk's 6' north and east. Stone is 6.5' north of south edge 16' pavement.
 22.07' N.E. to duplex nw/s power pole.
 23.24' S.E. to duplex w/s 12" elm.
 28.84' S.W. to duplex e/s 12" ash.



COUNTY: HENRY

TOWNSHIP: PLEASANT

T- 3 -N R- 6 -E

SECTION: 26

7/24/75 J.G., B.B., S.S., T.F.

- A - Found stone 13" deep. Placed RR spike over same.
 99.92' N.N.W to near face road marker.
 82.99' N.N.E. to duplex w/s telephone pole.
 18.60' N.E. to near face road marker.
 45.55' W.S.W. to stop sign post.

New Ties:

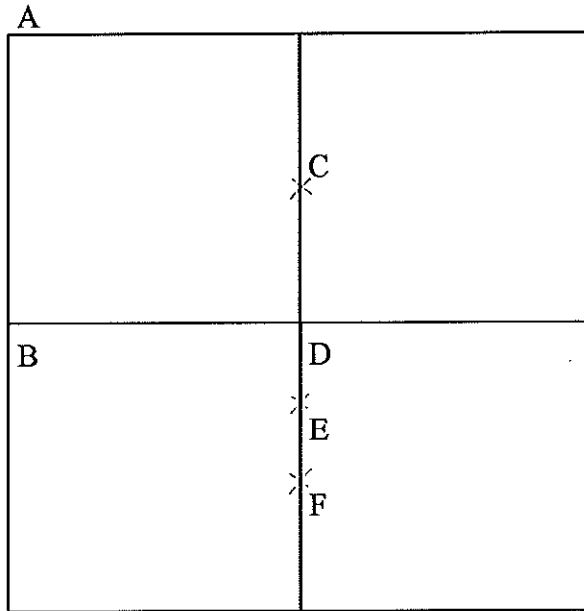
- 107.64' N.E. to SW corner house foundation
 105.97' N.N.W. to duplex sw/s buried cable marker. (P)

7/24/75 J.G., B.B., S.S., T.F.

- B - Found 1/2" iron pipe over stone. Pipe was 0.40' south of high point of stone. Replaced pipe over high point and placed RR spike on surface. Pk's 6' northeast and southeast. Stone is on west edge of pavement.
 57.74' N.N.E. to duplex w/s 30" locust tree.
 30.92' E.N.E. to duplex n/s power pole.
 20.32' E.S.E. to duplex n/s telephone pole.
 32.93' W.S.W. to duplex se/s power pole.

New Tie:

- 28.47' E.N.E. to duplex n/s power pole.



COUNTY: HENRY

TOWNSHIP: PLEASANT

T- 3 -N R- 6 -E

SECTION: 26

2/21/83 R.W., D.B., J.B.

C - Found iron pin along east side of stone (5"x8"x10") flush with grade. Stone is 7.0' east of east edge pavement. Set Pk's 10' northwest and southwest.

61.65' N.E. to duplex e/s buried cable marker. (P)

139.87' N.N.E. to duplex e/s power pole. (P)

98.31' S.S.W. to duplex nw/s power pole.

10/5/89 R.W., S.K.

Set new 5/8" x 30" iron pin from Pk's northwest and southwest (10'). Stone lost due to construction.

61.68' N.E. to duplex e/s buried cable marker.

100.12 S.S.W. to duplex e/s power pole.

4/27/83 R.W., D.B., J.B.

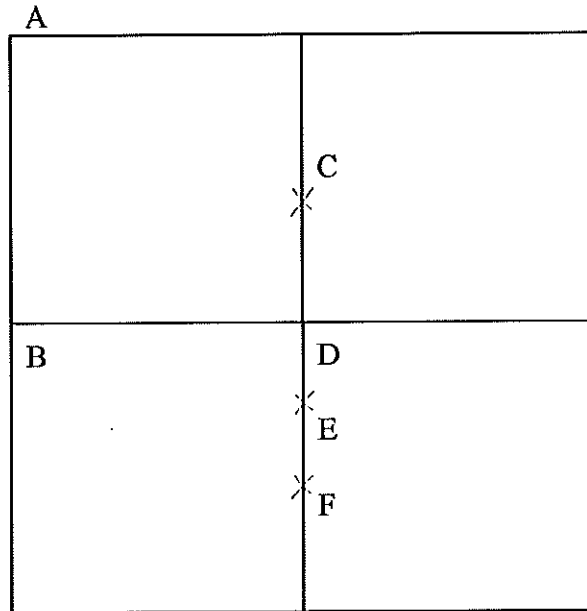
D - Found stone (6"x7"x8") 26" below road surface. Placed center punched RR spike on surface over high point of stone. Pk's 6' northwest and southwest.

Stone is on the east edge of pavement.

27.67' N.W. to duplex ne/s buried cable marker.

7.96' S.E. to "+" east end RCP. (P)

36.65' S.S.E. to Pk nail south end CMP. (P)



COUNTY: HENRY

TOWNSHIP: PLEASANT

T-3 -N R-6 -E

SECTION: 26

4/27/83 R.W., D.B., J.B.

E - Found stone (5"x5"x12") 13" below stone berm. Found pieces of clay tile over stone. Placed center punched RR spike on surface over top center of stone. Pk's 6' northeast and southeast. Stone is 0.5' west of pavement.

80.30' W.N.W. to NE corner block barn foundation.

17.18' N.W. to "+" north end RCP.

80.54' W.S.W. to SE corner block barn foundation.

73.07' S.S.E. to "+" east wall catch basin. (P)

2/21/83 R.W., D.B., J.B.

F - Found iron pin angled over stone (6"x8"x12") 6" below grade. Stone is 5.4' west of west edge pavement. Set Pk's 10' northeast and southeast.

23.96' W.N.W. to duplex n/s power pole. (P)

50.72' N.E. to duplex se/s buried cable marker. (P)

23.50' E. to duplex n/s wood post. (P)

A	B
C	

COUNTY: HENRY

TOWNSHIP: PLEASANT

T- 3 -N R- 6 -E

SECTION: 27

2/24/83 R.W., D.B., J.B.

A - Found RR spike 0.20' east of top center of stone (5"x10"x12") 16" below road surface. Placed center punched RR spike on surface over top center of stone. Stone is 5.5' east of west edge of pavement. Pk's 6' north and east.

55.79' N.W. to duplex e/s power pole.

40.80' N.E. to duplex w/s power pole.

52.86' S.E. to duplex w/s power pole.

7/24/75 J.G., B.B., S.S., T.F.

B - Found stone 17" deep with two bricks placed directly over stone. Angled #4 rebar over high point. Pk's 6' northwest and northeast.

69.83' N.W. to Pk sw/s power pole.

69.85' S.E. to duplex sw/s telephone pole.

23.00' S. to duplex w/s 4" tree.

2/25/83 R.W., D.B., J.B.

Stone removed by installation of underground cable. Found recorded brick. Reestablished iron pin from recorded Pk nails 6' northwest and northeast. Iron pin is 4.1' south of south edge pavement.

3/7/83 R.W., D.B., J.B.

C - Found stone (12"x12"x10") 8" below berm. Placed center punched RR spike over top center. Pk's 6' northeast and southeast. Stone is 0.5' west of west edge pavement.

33.77' N.W. to 5/8" iron pin on west ditch bank. (P)

27.00' E.N.E. to duplex s/s power pole.

57.68' S.E. to "+" nw/s catch basin. (P)

42.63' S.S.W. to Pk nail west end CMP. (P)

30.05' S.W. to 5/8" iron pin on west ditch bank.

A	B
C	D

COUNTY: HENRY

TOWNSHIP: PLEASANT

T- 3 -N R- 6 -E

SECTION: 28

2/17/83 R.W., D.B., J.B.

A - Found iron pipe over small stone 0.34' north and 0.36' west of high point of stone (10"x7"x12") 14" below road surface. Removed iron pipe and small stone. Placed center punched RR spike on surface over high point of stone. Pk's 6' north and east. Stone is 2.3' east of west edge pavement.

86.36' N.N.W. to duplex e/s power pole.
137.41' S.S.W. to Pk nail e/s power pole.

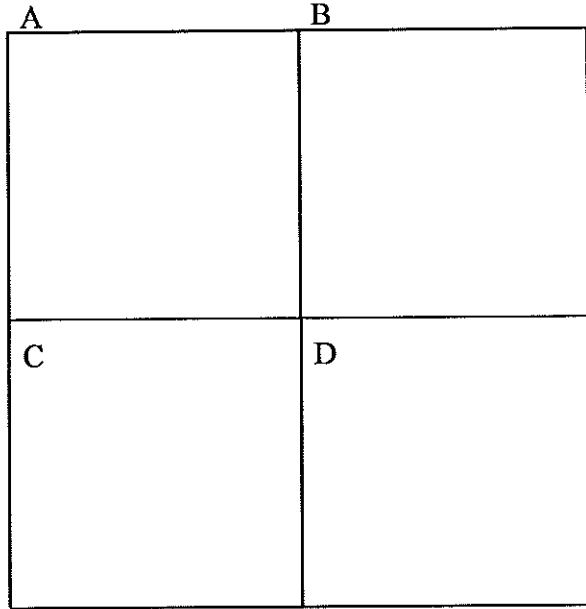
2/15/83 R.W., D.B., J.B.

B - Found 1" iron pipe 0.6' west of shallow stone and 1.1' west of true stone (9"x10"x9") 11" below grade. Removed shallow stone and iron pipe. Angled 5/8" iron pin over high point of true stone. Pk's 6' northeast and southeast. Stone is 2.3' west of west edge pavement.

52.55' S.S.E. to "+" east end of stone bridge wing . (P)
32.87' S. to "+" in north end of stone bridge wing.

New Ties: 4/23/91

Pk's 6' northeast and southeast of iron pin (5/8") angled over stone.
32.38' S.W. to "+" in north end RCP. (P)
34.40' N. to 5/8" iron pin - 2' east of end guard rail post.
18.62' E. to 5/8" iron pin at east edge of pavement.



COUNTY: HENRY

TOWNSHIP: PLEASANT

T- 3 -N

R- 6 -E

SECTION: 28

7/7/75 J.G., T.F., B.B.

- C - Found 1½" flat iron bar angled over stone. Placed RR spike over iron and stone.
 32.32' S.W. to duplex se/s power pole.
 24.68' S.W. to "+" west end conc. headwall.
 25.40' S.W. to "+" south end conc. headwall.
 25.00' N.W. to "+" west end conc. headwall.
 19.20' N.W. to center USGS benchmark.
 24.15' N.W. to "+" north end conc. headwall. (P)

3/9/83 R.W., D.B., J.B.

- D - Found iron pipe angled over high point of stone (12"x12"x14") 5" below stone road.
 46.60' N.E. to 5/8" iron pi on east ditch bank.
 52.50' S.E. to Pk nail in 4" metal pipe. (P)

A	
B	C

COUNTY: HENRY

TOWNSHIP: PLEASANT

T- 3 -N

R- 6 -E

SECTION: 29

1/28/83 R.W., D.B., J.B.

A - Found iron pipe over top center of stone (2"x14"x11") 15" below road surface. Removed iron pipe. Placed center punched RR spike on surface over top center of stone, Pk's 6' north and west. Stone is 5.5' west of east edge of pavement.

- 44.24' N.W. to duplex ne/s buried cable marker.
- 136.32' N.N.W. to duplex sw/s power pole.
- 103.39' N.N.E. to duplex sw/s buried cable marker.
- 27.52' N.E. to duplex w/s power pole.

3/10/83 R.W., D.B., J.B.

B - Found iron pipe 0.25' south of top center of stone (8"x11"x11") 16" below road surface. Removed iron pipe. Placed center punched RR spike on surface over top center of stone. Pk's 6' north and west.

- 43.80' W.N.W. to duplex ne/s buried cable marker.
- 44.15' N.N.W. to duplex ne/s buried cable marker.
- 24.94' S.E. to duplex sw/s power pole.
- 62.73' W.S.W. to duplex se/s power pole.

3/10/83 R.W., D.B., J.B.

C - Found iron pin angled over high point of stone (6"x8"x12") 12" below road surface. Removed iron pin. Placed center punched RR spike on surface over high point of stone. Pk's 6' south and west.

- 25.42' N.W. to "+" south end concrete headwall.
- 31.98' N.W. to "+" north end concrete headwall.
- 27.32' N.E. to "+" north end concrete headwall.
- 20.01' N.E. to "+" south end concrete headwall.
- 37.14' S.E. to duplex sw/s buried cable marker.
- 37.39' W.S.W. to duplex n/s power pole.

A	
B	C

COUNTY: HENRY

TOWNSHIP: PLEASANT

T- 3 -N R- 6 -E

SECTION: 30

3/11/83 R.W., D.B., J.B.

A - Found iron pipe over stone (9"x9"x16") 13" below road surface. Removed iron pipe. Placed center punched RR spike on surface over stone. Pk's 6' north and west. Stone is 4.0' west of east edge of pavement.

20.32' W.N.W. to "+" west end conc. headwall.

21.26' W.N.W. to duplex ne/s telephone pole.

71.90' N.W. to duplex ne/s power pole

58.92' N.N.W. to "+" west end conc. headwall.

47.42' N.E. to duplex nw/s power pole.

3/15/83 R.W., D.B., J.B.

B - Found stone (10"x12"x14") 12" below road surface. Placed center punched RR spike on surface over top center of stone. Pk's 6' north and west. Stone is 8.5' east of west edge pavement.

17.77' W.S.W. to "+" in center concrete headwall.

28.62' N.W. to duplex in SW root of 30" maple.

63.53' N.N.W. to duplex in SW root of 30" maple.

26.92' N.E. to "+" in center concrete headwall. (P)

29.80' S.E. to "+" in center concrete headwall. (P)

32.93' N.E. to duplex sw/s power pole.

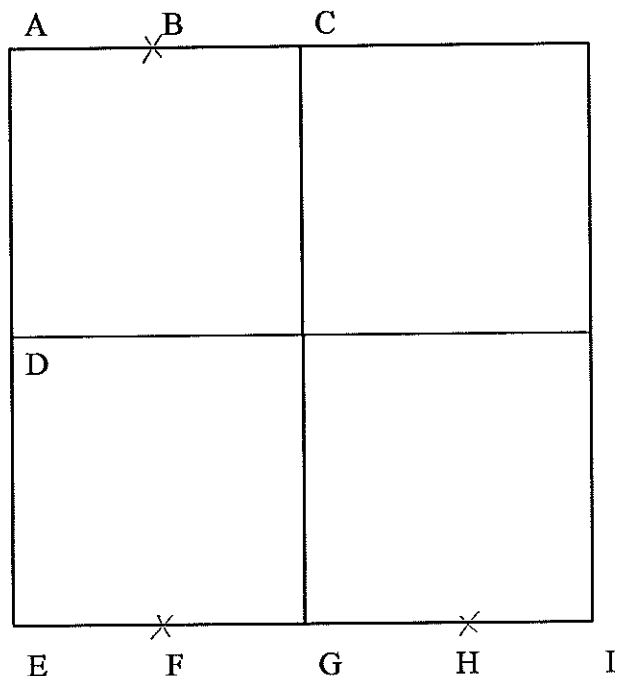
3/10/83 R.W., D.B., J.B.

C - Found iron pie over high point of stone (9"x9"x14") 8" below road surface. Removed iron pipe. Placed center punched RR spike on surface over high point of stone. Pk's 6' north and east. Stone is 6' north of south edge pavement.

10.51' N. to "+" north end VCP. (P)

38.24' S.E. to duplex sw/s power pole.

72.65' S.E. to NW corner conc. house foundation.



COUNTY: HENRY

TOWNSHIP: PLEASANT

T- 3 -N R- 6 -E

SECTION: 31

3/24/83 R.W., D.B., J.B.

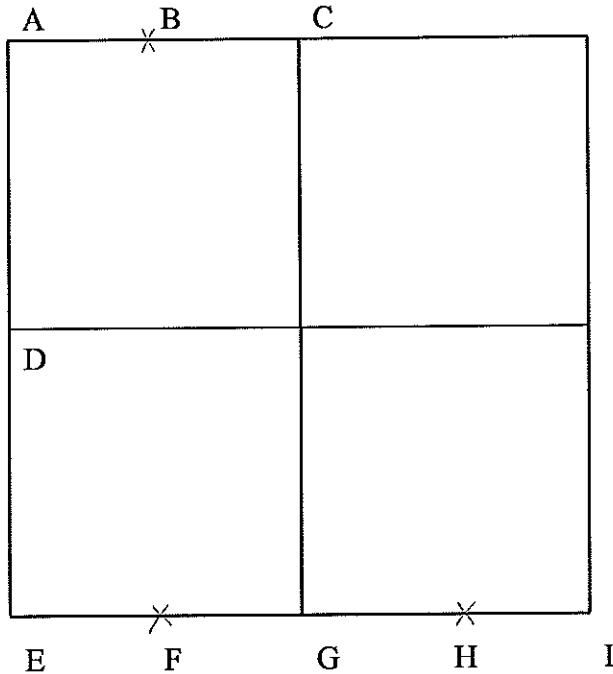
A - Found shallow stone over true stone (7"x8"x15") 20" below road surface. Removed shallow stone. Placed center punched RR spike over top center of stone. Pk's 6' north and east.
 103.30' N.N.W. to "+" in center of conc. headwall.
 114.69' N.W. to SE cor. brick veneer house.
 20.65' N.E. to "+" west end conc. headwall. (P)
 37.40' N.E. to duplex s/s power pole.
 25.50' S.E. to "+" west end conc. headwall. (P)
 42.69' S.W. to duplex nw/s buried cable marker.
 34.56' S.W. to duplex nw/s telephone pole.

3/22/83

B - Found iron bolt over top center of stone (9"x10"x13") 9" below road surface. Removed iron bolt. Placed center punched RR spike on surface over top center of stone. Pk's 6' south and west.
 18.85' N.W. to 5/8" iron pin at north edge pavement.
 20.13' N.E. to 5/8" iron pin at south edge pavement.
 18.96' S. to duplex n/s telephone pole.

3/11/82 R.W., D.B., J.B.

C - Found iron pipe over top center of stone (9"x10"x14") 13" below road surface. Removed iron pipe. Placed center punched RR spike on surface over top center of stone. Pk's 6' south and east. Stone is 4.6' south of north edge pavement.
 17.05' N.N.E. to Pk nail south end 4" alum. pipe. (P)
 42.86' N.E. to "+" south end 8" CIP. (P)
 140.34' E.S.E. to duplex n/s telephone pole.
 93.93' W.S.W. to duplex n/s telephone pole.



COUNTY: HENRY

TOWNSHIP: PLEASANT

T- 3 -N R- 6 -E

SECTION: 31

3/14/83 R.W., D.B., J.B.

D - Found iron pipe angled over stone (7"x10"x7") 9" below road surface. Removed iron pin. Placed center punched RR spike on surface over stone. Pk's 6' north and west. Stone is 7.2' west of east edge pavement.

55.95' N.E. to duplex w/s clump of 8" hickories.

98.47' N.E. to duplex w/s 30" oak.

29.94' E. to duplex e/s wood anchor post.

3/14/83 R.W., D.B., J.B.

E - Found iron pipe over stone (8"x10"x8") 19" below road surface. Removed iron pipe. Placed center punched RR spike on surface over stone. Pk's 6' south and west.

20.72' N.E. to "+" NW cor. catch basin. (P)

38.58' S.E. to Pk nail ne/s telephone pole.

27.22' S.W. to Pk nail nw/s power pole.

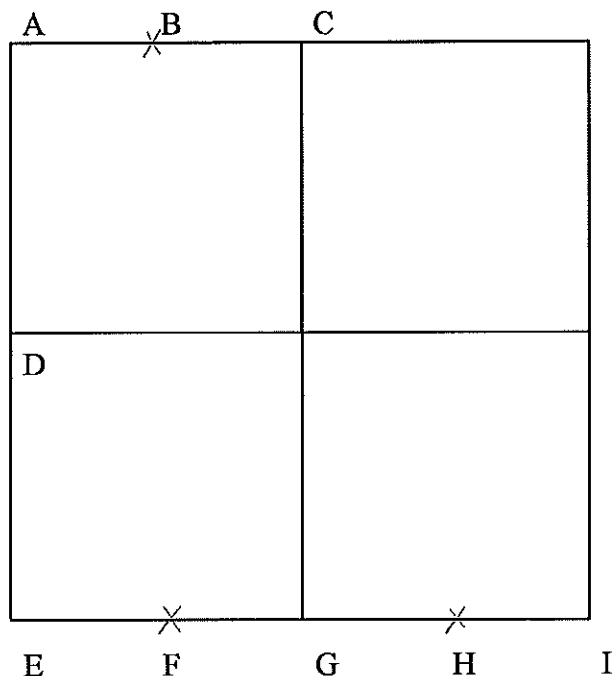
7/2/75 J.G., B.B., T.F.

F - Found stone 6½" deep. Placed RR spike over same. Pk's 6' east and 4' south.

61.52' W.S.W. to duplex n/s 12" maple.

111.68' S.W. to NE cor. barn foundation.

68.74' E.S.E. to duplex n/s power pole.



COUNTY: HENRY

TOWNSHIP: PLEASANT

T- 3 -N R- 6 -E

SECTION: 31

7/2/75 J.G., B.B., T.F.

G - Found stone 12" deep. Placed RR spike over same. Pk's 6' south and east.

11.80' N.N.W. to duplex e/s power pole.

73.02' E.S.E. to SW cor. catch basin.

61.75' S.E. to duplex n/s telephone pole.

17.53' S.S.E. to duplex w/s power pole.

New Ties:

75.63' E.S.E. to "+" SE cor. catch basin.

17.70' S.S.E. to duplex w/s power pole.

H - Found stone 12½" deep. Placed RR spike over same. Pk's 6' west and south.

78.18' S.W. to duplex n/s power pole.

57.71' S.E. to duplex n/s telephone pole.

New Tie:

78.29' S.W. to duplex n/s power pole.

I - Found stone 9" deep. Placed RR spike over same. Pk's 6' west and south.

25.48' N.E. to SW cor. conc. headwall.

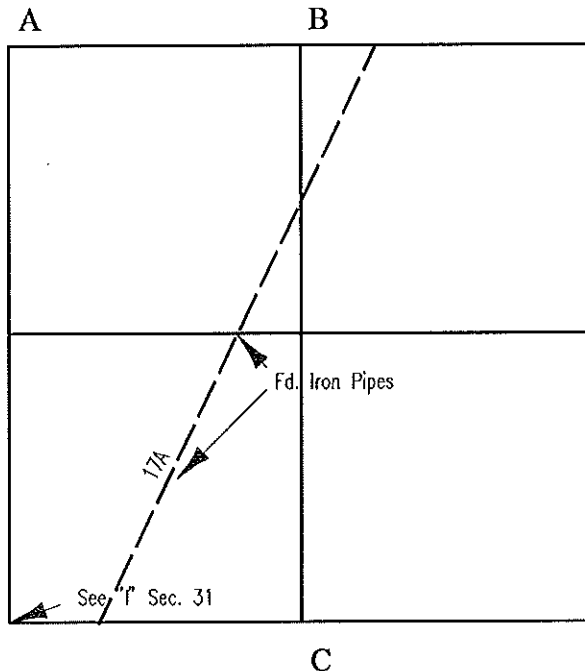
28.93' N.E. to SE cor. conc. headwall.

New Ties:

31.72' N. to "+" in conc. block headwall. (P)

32.14' N.E. to "+" in conc. block headwall. (P)

28.90' N.E. to "+" in east end conc. headwall. (P)



COUNTY: HENRY

TOWNSHIP: PLEASANT

T- 3 -N

R- 6 -E

SECTION: 32

3/15/83 R.W., D.B., J.B.

A - Recorded RR spike missing. Placed center punched RR spike over north/south groove in top center of stone (12"x15"x12") 9" below road surface. Pk's 6' north and east. Stone is 3.0' north of south edge pavement.

- 61.23' N.W. to duplex e/s telephone pole.
- 21.89' N.E. to "+" west end curb of bridge rail.
- 15.79' E.S.E. to "+" west end curb of bridge rail.
- 41.19' S.E. to duplex sw/s telephone pole.
- 17.82' S.S.E. to Pk nail n/s telephone pole.

6/13/74 J.G., B.B., S.S.

B - Found stone 13" deep. Placed RR spike over same.

New Ties: 3/24/83 R.W., D.B., J.B.

- 30.60' N.W. to duplex sw/s power pole.
- 67.24' N.E. to Pk nail s/s telephone pole.
- 39.21' S.E. to duplex n/s telephone pole.
- 9.93' S.W. to NE cor. conc. bridge rail.

6/15/89 R.W., T.B.

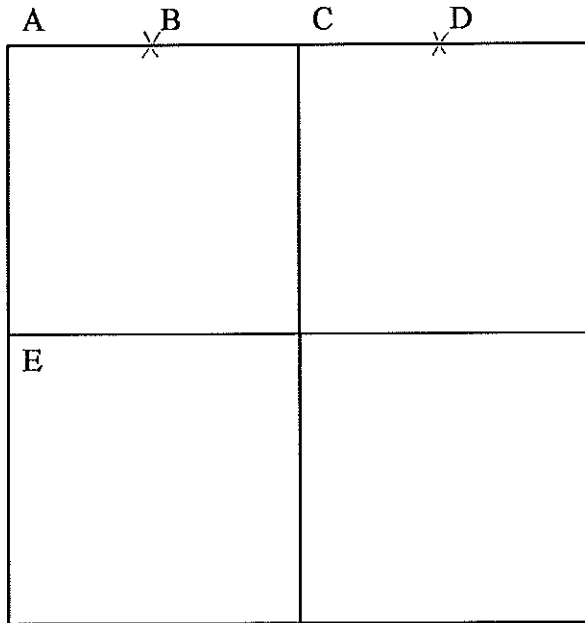
Set Pk's 6' north and east.

- 32.89' E.S.E. to duplex sw/s guard rail end post.
- 21.58' S.W. to duplex se/s guard rail end post.
- 33.67' S.W. to duplex se/s brace pole.

3/29/83 R.W., D.B., J.B.

C - Found iron pin over high point of stone (8"x9"x10") 11" below surface. Stone is 4.5' north of north edge of pavement. Pk's 10' southwest and southeast.

- 49.87' E.N.E. to "+" west end conc. headwall. (P)
- 43.08' E. to Putnam Co. corner.
- 55.32' E.S.E. to "+" SW corner catch basin. (P)



COUNTY: HENRY

TOWNSHIP: PLEASANT

T- 3 -N R- 6 -E

SECTION: 33

F

3/25/83 R.W., D.B., J.B.

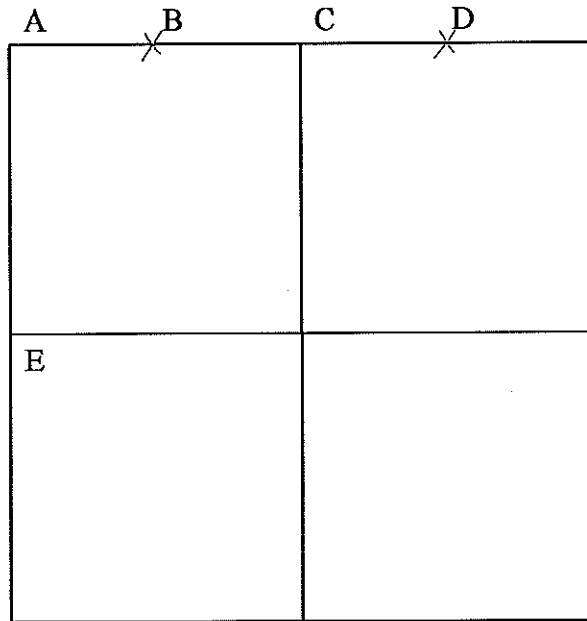
A - Found iron bolt 0.40' east of "+" in concrete block. Iron bolt was 0.30' east and 0.10' north of "+" in top of stone (12"x15"x10") 26" below road surface. Removed iron bolt and conc. block. Placed center punched RR spike on surface over "+" in stone. Pk's 6' south and east.
 79.77' W.N.W. to near face of iron pole.
 68.67' W.N.W. to "+" on curb at corner of building
 36.06' N.E. to "+" in abandoned conc. sign base.
 43.52' S.E. to NW corner wood post of storage building.
 38.15' S.E. to "+" SW corner catch basin.
 26.28' S.W. to duplex n/s power pole.
 64.48' S.W. to corner conc. porch slab.
 58.31' W.S.W. to spike nw/s 24" maple.

6/6/74 R.S., J.G., B.B., T.F.

B - Found stone 8½" deep. Placed RR spike over same.
 New Ties: 4/8/83 R.W., D.B., J.B.
 22.42' N.E. to "+" north end RCP. (P)
 68.45' E.N.E. to duplex s/s power pole.
 39.27' S.E. to Pk nail nw/s telephone pole.
 20.45' S.E. to "+" south end RCP. (P)

6/5/74 R.S., J.G., B.B., T.F.

C - Found stone 17" deep. Placed RR spike over same.
 New Ties: 4/8/83 R.W., D.B., J.B.
 34.04' N.W. to duplex ne/s power pole.
 25.97' N.N.E. to Pk east end CMP. (P)
 56.49' E.S.E. to Pk nw/s telephone pole.
 26.26' S.E. to "+" nw/s iron anchor post.
 17.18' S.E. to "+" south end conc. headwall.



COUNTY: HENRY

TOWNSHIP: PLEASANT

T- 3 -N R- 6 -E

SECTION: 33

F

6/6/74 R.W., J.G., B.B., T.F.

D - Found stone 14" deep. Placed RR spike over same.

New Ties: 4/8/83 R.W., D.B., J.B.

45.17' N.W. to duplex ne/s power pole.

94.24' E.S.E. to Pk nw/s telephone pole.

59.78' W.S.W. to duplex nw/s telephone pole.

4/8/83 R.W., D.B., J.B.

E - Found stone (10"x11"x15") 15" below road surface. Placed center punched RR spike on surface over high point of stone. Pk's 6' north and east. Stone is 2.0' east of west edge pavement.

100.20' N.N.W. to duplex sw/s power pole.

45.22' N.E. to duplex se/s telephone pole.

23.50' S.E. to "+" east end CIP (P)

19.30' S.S.W. to "+" west end CIP. (P)

3/29/83 R.W., D.B., J.B.

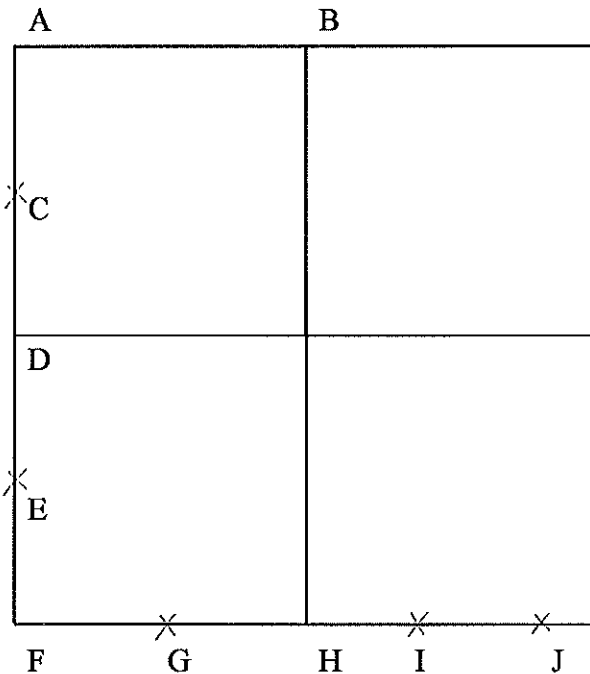
F - Found iron pipe over shallow stone 0.22' east of top center of cornerstone (7"x9"x11") 16" below road surface. Removed iron pipe and shallow stone. Placed center punched RR spike on surface over top center of cornerstone. Pk's 6' south and west.

31.41' N.E. to "+" NE cor. conc. catch basin. (P)

47.00' E.S.E. to duplex s/s 24" oak. (P)

40.06' S.E. to duplex ne/s brace pole.

41.57' S.W. to duplex se/s power pole.



COUNTY: HENRY

TOWNSHIP: PLEASANT

T- 3 -N R- 6 -E

SECTION: 34

6/5/74 R.S., J.G., B.B., T.F.

A - Dug 3' hole. Found iron pipe but no stone under it. Cut bent portion off pipe 2" below top of pavement.

New Ties: 3/2/83 R.W., D.B., J.B.
 83.28' W.N.W. to SE corner conc. pump pit.
 31.99' N.W. to "+" north end conc. pipe. (P)
 61.50' N.N.E. to Pk sw/s telephone pole.
 31.11' N.E. to duplex nw/s power pole.
 41.51' N.E. to duplex se/s buried cable marker.
 37.91' E.S.E. to duplex n/s buried cable marker.
 27.35' S.E. to "+" SE corner catch basin.(P)
 31.23' S.W. to "+" south end conc. pipe. (P)
 57.82' W.S.W. to duplex n/s telephone pole.

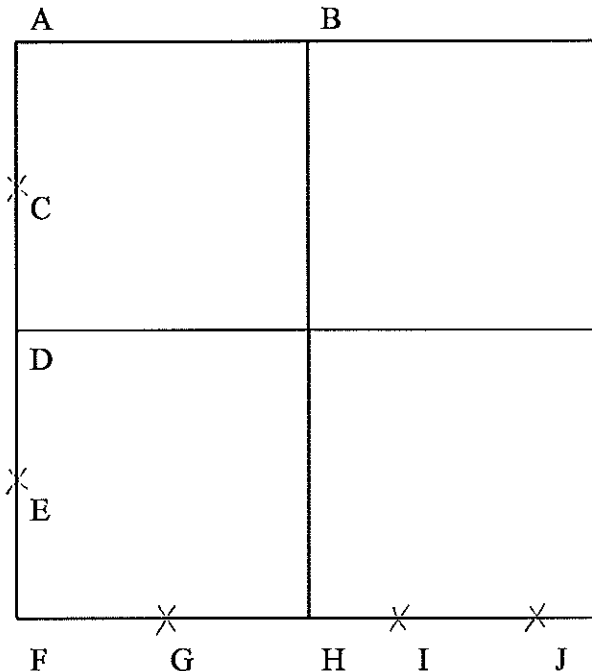
6/6/74 R.S., J.G., B.B., T.F.

B - Found rebar over stone 13" deep.
 60.06' N.W. to duplex ne/s power pole
 98.85' S.E. to Pk in telephone pole.

3/3/83 R.W., D.B., J.B.

C - Found remains of wood hub on e/s of stone (7"x10"x12") 15" below road surface. Placed center punched RR spike on surface over top center of stone. Pk's 6' north and west. Stone is 5.5' west of east edge pavement.

24.00' W. to duplex n/s wood anchor post.
 21.88' E. to duplex s/s power pole
 50.69' S.E. to duplex ne/s wood mail box post.
 43.97' S.W. to duplex nw/s 8" dia. tree.



COUNTY: HENRY

TOWNSHIP: PLEASANT

T- 3 -N R- 6 -E

SECTION: 34

4/5/83 R.W., D.B., J.B.

D - No stone found. Reestablished W¹/₄ Post by single proportionate measurement between the NW corner, SW¹/₄, NW¹/₄ and the SW corner, NW¹/₄, SW¹/₄ of Sec. 34. Placed center punched RR spike.

- 11.44' W. to duplex n/s wood anchor post.
- 42.21' E. to "+" in conc. base of iron brace post. (P)
- 92.80' S.E. to duplex w/s power pole.

4/4/83 R.W., D.B., J.B.

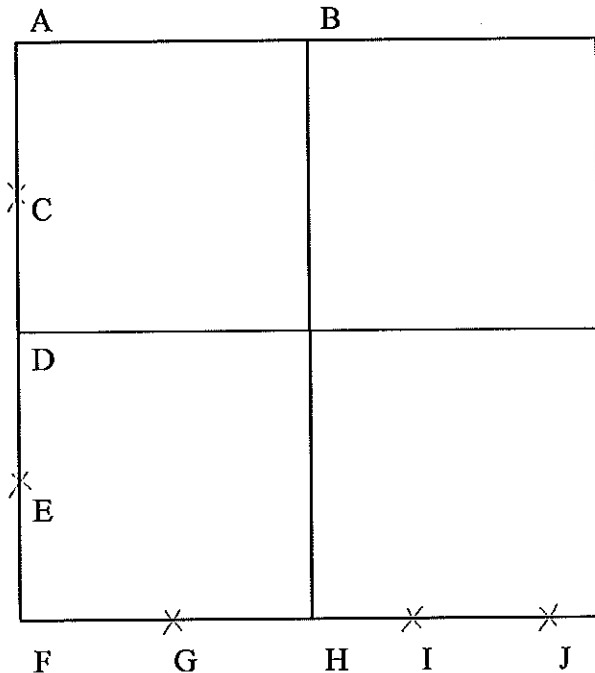
E - Found stone (9"x10"x12") 18" below surface. Placed 5/8" iron pin on s/s stone, top angled over high point. Iron pin is 6" below surface. Set Pk over iron pin. Stone is 2' west of west edge pavement.

- 101.03' W. to duplex se/s 36" tree.
- 23.32' N.W. to near face iron anchor post.
- 44.15' N.E. to "+" center conc. block headwall. (P)
- 52.82' N.E. to duplex se/s power pole.
- 39.65' S.E. to "+" south end RCP. (P)

4/4/83 R.W., D.B., J.B.

F - Found iron pin angled over high point o stone (11"x12"x14") 5" below road surface. Set Pk's 6' north and west. Stone is on east edge of pavement.

- 35.90' W.N.W. to duplex s/s buried cable marker.
- 40.41' N.W. to near face iron anchor post.
- 65.58' N.E. to Pk nail w/s power pole.
- 93.12' E.S.E. to duplex sw/s power pole.
- 43.49' S.E. to duplex sw/s power pole.
- 35.87' S.E. to "+" NW corner conc. catch basin .(P)



COUNTY: HENRY

TOWNSHIP: PLEASANT

T- 3 -N R- 6 -E

SECTION: 34

4/15/83 R.W., D.B., J.B.

G - Found iron pin over top center of stone (10"x12"x10") 18" below stone road. Iron pin is 8" deep.

22.70' N.W. to "+" north end clay tile. (P)
 91.20' E.S.E. to duplex sw/s buried cable marker
 113.94' W.S.W. to duplex se/s power pole.

4/18/83 R.W., D.B., J.B.

H - Found iron pipe 1.5' north and 1.6' east of high point of stone (4"x9"x13") 15" below stone road. Removed iron pipe. Angled 5/8" iron pin over high point of stone. Stone is 4± south of north edge of roadway.

51.35' E.N.E. to Pk nail s/s wood mail box post.
 31.79' S.E. to "+" SW corner catch basin. (P)
 103.73' S.S.E. to duplex w/s 18" hickory
 24.76' S.E. to duplex n/s power pole.


4/20/83 R.W., D.B., J.B.

I - Found iron pin on e/s of shallow stone which was over the cornerstone (10"x12"x13") 18" below stone road. Removed iron pin and shallow stone. Angled 5/8" iron pin over cornerstone. Cornerstone is 5± south of north edge of roadway.

31.02' N.N.E. to duplex e/s power pole.
 13.72' N.E. to "+" in conc. headwall.
 42.83' E.N.E. to "+" in conc. headwall.
 14.50' S.S.E. to duplex w/s power pole.

4/20/83 R.W., D.B., J.B.

J - Found stone (12"x15"x13") protruding above ground.
 10± W. to a small tree.



COUNTY: HENRY

TOWNSHIP: PLEASANT

T- 3 -N R- 6 -E

SECTION: 35

3/16/83 R.W., D.B., J.B.

A - Found iron pin over point of first stone, 0.25' east of high point of true stone (6"x8"x10") 16" below road surface. Also found wood hub on w/s of true stone. Removed iron pin and first stone. Placed center punched RR spike on surface over high point of true stone. Pk's 6' north and west.

- 38.38' N.W. to duplex sw/s power pole.
- 36.74' N.W. to "+" in 48" RCP. (P)
- 44.65' N.E. to duplex se/s buried cable marker.
- 40.79' S.E. to Pk nw/s telephone pole.
- 39.30' S.W. to "+" in 48" RCP. (P)
- 48.60' S.W. to Pk ne/s power pole.

4/18/83 R.W., D.B., J.B.


B - Found iron pipe over stone (8"x8"x15") 10" below road surface. Removed iron pin. Placed center punched RR spike on surface over stone, Pi's 6' north and east.

- 49.51' N.W. to duplex sw/s 10" tree.
- 37.81' N.E. to Pk nail sw/s power pole.
- 58.99' S.E. to Pk nail nw/s telephone pole.

7/8/75 J.G., T.F., B.B.

C - Found stone 11½" deep. Angled ½" rebar over top of stone. Did not find recorded iron pin.

- 26.74' W. to near face T-iron fence post.
- New Ties: 4/15/83 R.W., D.B., J.B.
- 36.48' S.E. to "+" NE corner catch basin. (P)
- 28.35' S.S.W. to "+" north end conc. headwall. (P)



COUNTY: HENRY

TOWNSHIP: PLEASANT

T- 3 -N R- 6 -E

SECTION: 35

4/15/83 R.W., D.B., J.B.

D - Found iron pin over high point of stone (10"x11"x13') 20" below road surface. Removed iron pin. Placed center punched RR spike on surface over stone. Stone is 2.5' east of west edge pavement. Pk's 6' north and east.

- 13.80' N.W. to Pk nail west end CMP. (P)
- 18.35' E.N.E. to "+" NE corner catch basin. (P)
- 54.58' S.S.E. to duplex sw/s power pole.
- 32.14' S.W. to Pk nail east end CMP. (P)

4/20/83 R.W., D.B., J.B.

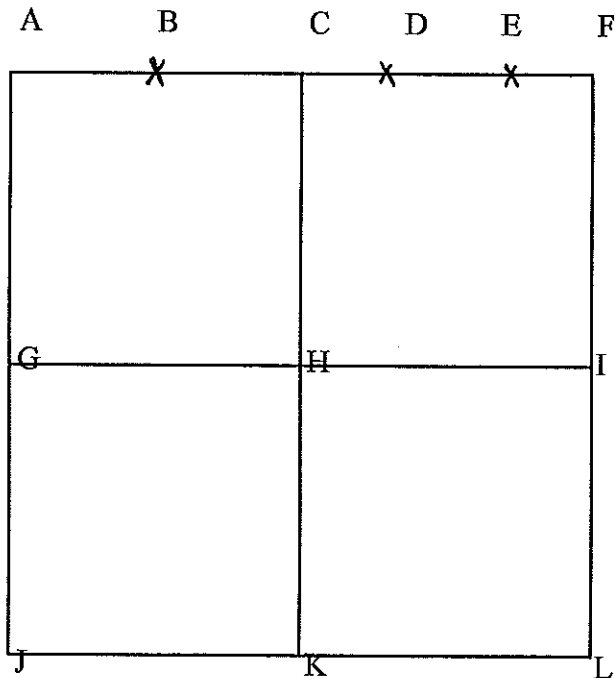
E - No stone found. Reestablished SW corner 52.8' west of the Putnam Co. Stone and on a line defined by the Putnam Co. Stone and the S¹/₄ Post, Sec. 35, Pleasant Twp. Placed 5/8" iron pin 12" below grade with pieces of broken tile over pin.

- 42.18' N.E. to near face sign post.
- 52.80' E. to NW corner, Sec. 2, Palmer Twp. Putnam Co.
- 26.31' E.S.E. to 5/8" iron pin on west ditch bank.
- 47.89' S.E. to 5/8" iron pin on west ditch bank.

Northwest Cor. Sec. 2, Palmer Twp.

Found stone (8"x8"x10") 13" below stone road. Found pieces of brick and tile under stone. Angled 5/8" iron pin over high point of stone. Stone is on the east edge of stone roadway.

- 54.07' N.W. to near face of sign post.
- 52.75' S.W. to 5/8" iron pin on west ditch bank.
- 34.95' W.S.W. to 5/8" iron pin on west ditch bank.
- 52.80' W. to SW Cor., Sec 35, Pleasant Twp.



COUNTY: HENRY

TOWNSHIP: PLEASANT

T- 3 -N R- 6 -E

SECTION: 36

8/15/74 R.S. & Co. Crew

A - Found stone 16" deep and chiseled "+" in top center. Placed iron pipe over stone. Also found 30d spike 0.74' north of stone.

New Ties: 4/22/83 R.W., D.B., J.B.
 38.77' N.W. to nail/shiner se/s power pole.
 35.98' N.E. to Pk nail sw/s brace pole.
 43.45' N.E. to nail/shiner sw/s telephone pole.
 40.42' S.W. to nail/shiner ne/s power pole.

3/2/83 R.W., D.B., J.B.

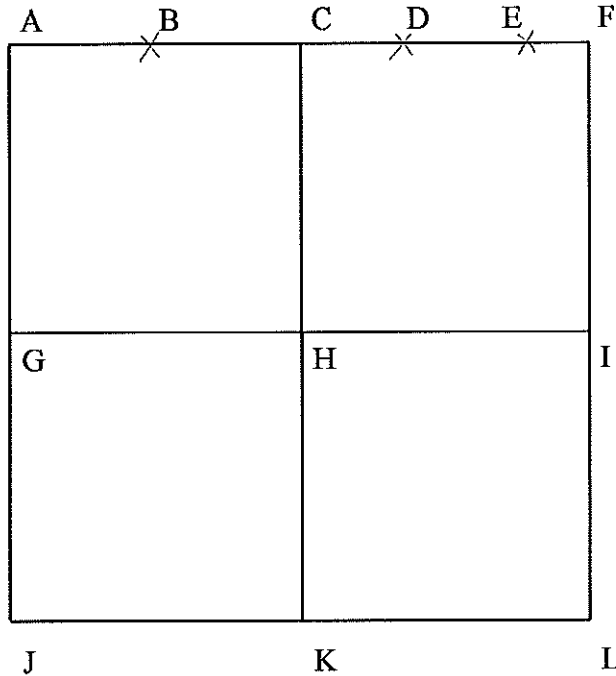
B - Found clay tile over stone (8"x10"x12") 15" below road surface. Placed center punched RR spike on surface over high point of stone, Pk's 6' northeast and northwest. Stone is 0.5' north of south edge pavement.

New Ties: 10/20/99 R.W., S.K.
 9.15' S.S.E. to "+" east end headwall. (P)
 18.83' S.W. to "+" west end headwall. (P)
 31.25' N.N.W. to "+" north end 48" concrete pipe. (P)

4/26/83 R.W., D.B., J.B.

C - Found stone (4"x7"x9") 7" below road surface sitting on a second tone (6"x7"x7"). Placed center punched RR spike over high point of first stone. Pk's 6' north and east. Stones are 1.8' north of south edge pavement.

31.96' S.E. to 5/8" iron pin on south ditch bank. (P)
 29.61' S.S.W. to "+" in bell of CIP. (P)
 21.35' S.W. to "+" in end of CIP. (P)



COUNTY: HENRY

TOWNSHIP: PLEASANT

T- 3 -N R- 6 -E

SECTION: 36

4/26/83 R.W., D.B., J.B.

D - Found stone (7"x9"x12") 13" below road surface. Found pieces of clay brick and tile over stone. Placed center punched RR spike on surface over high point of stone. Pk's 6' north and east. Stone is 3.8' north of south edge pavement.

31.29' S.E. to 5/8" iron pin on south ditch bank. (P)

26.95' S.W. to 5/8" iron pin on south ditch bank .(P)

4/25/83 R.W., D.B., J.B.

E - Found stone (6"x10"x12") 16" below road surface. Placed center punched RR spike over high point of stone. Pk's 6' south and east. Stone is 3' south of north edge pavement.

34.05' N.W. to 5/8" iron pin on north ditch bank.

28.79' N. to duplex w/s power pole.

31.89' S.W. to duplex se/s telephone pole.

10/27/82 R.W., D.B., J.B.

F - Found stone (8"x10"x18") 6" below road surface. Placed center punched RR spike on surface over high point of stone. Pk's 6' north and east.

45.24' W.N.W. to "+" west end 48" CMP. (P)

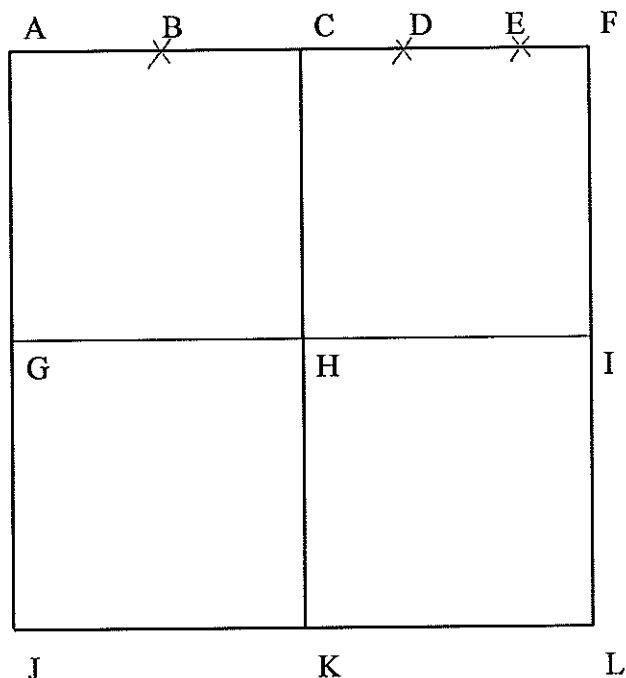
36.64' N.W. to "+" north end 84" CMP. (P)

49.06' N.W. to duplex sw/s power pole.

33.07' S.E. to duplex w/s telephone pole.

34.56' S.W. to "+" south end 84" CMP. (P)

44.77' S.W. to duplex ne/s telephone pole.



COUNTY: HENRY

TOWNSHIP: PLEASANT

T- 3 -N R- 6 -E

SECTION: 36

4/18/83 R.W., D.B., J.B.

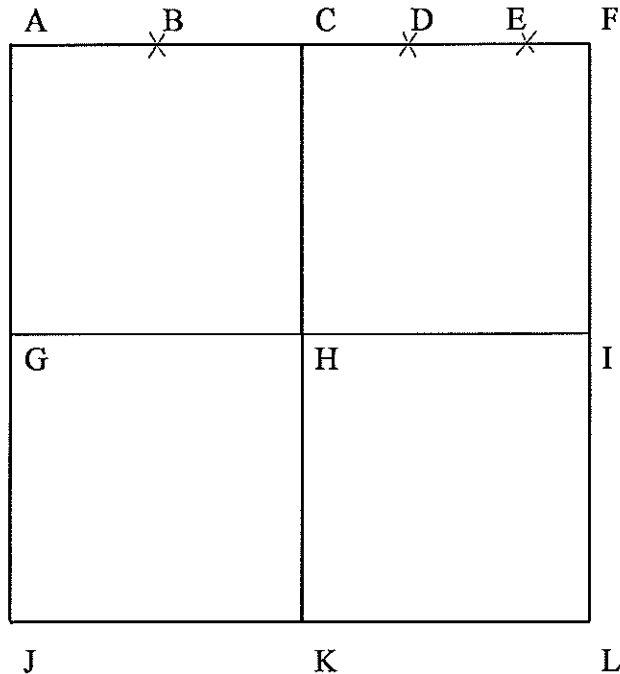
- G - Found small RR spike on surface.
 43.93' N.W. to nail/shiner in power pole.
 37.42' N.E. to nail/shiner in telephone pole.
 30.96' E.S.E. to "+" in catch basin. (P)
 101.81' S.S.E. to nail/shiner n/s telephone pole.
 17.11' S.S.W. to "+" in conc. headwall. (P)

4/22/83 R.W., D.B., J.B.

- H - Found iron pin on n/s of stone (10"x11"x15') 2" below gravel road. Iron pin is to aid in locating stone only.
 20.18' S.E. to "+" east end clay tile.
 32.18' S.W. to 5/8" iron pin on south ditch bank.

10/27/82 R.W., D.B., J.B.

- I - Found RR spike over center of flat stone 0.95' north and 0.50' west of high point of corner stone. Removed flat stone. Angled 5/8" iron pin over high point of corner stone. Pk's 6' northeast and southeast. Stone is 2.5' west of west edge pavement.
 16.49' W.S.W. to "+" in stone bridge deck.
 21.76' N.W. to "+" on stone bridge deck.



COUNTY: HENRY

TOWNSHIP: PLEASANT

T- 3 -N R- 6 -E

SECTION: 36


4/18/83 R.W., D.B., J.B.

- J - Found iron pipe over high point of stone (6"x12"x15") 6" below grade.
 39.15' N.W. to nail/shiner se/s power pole.
 107.68' N. to duplex e/s brace pole.
 80.57' E.N.E. to nail/shiner w/s power pole.
 69.01' E.S.E. to nail/shiner nw/s telephone pole.
 73.19' S.E. to "+" NW corner catch basin. (P)
 29.32' E. to Putnam Co. Corner (R.R.S.)

4/25/83 R.W., D.B., J.B.

- K - Found stone (5"x10"x16") 13" below berm. Stone is 1.6' south of south edge of pavement.
 Angled 5/8" iron pin over high point of stone. Pk's 6' northeast and northwest.
 21.43' N. to Pk nail w/s corner post.
 7.72' S.W. to Pk nail e/s telephone pole.
 118.54' E.N.E. to duplex sw/s power pole.

- L - See SW Corner, Section 31, Marion Twp.



COUNTY: HENRY

TOWNSHIP: PLEASANT

T- 3 -N R- 6 -E

SECTION: 35

8/8/75

F - Found 4" long rebar over stone. Replaced with 1/2" x 2'-6" rebar angled over top of stone. Stone is 4" deep.

9.32' N.N.W. to near face road marker.

65.33' N.E. to duplex w/s power pole.

53.49' S.E. to near face road marker.

New Ties: 4/15/83 R.W., D.B., J.B.

59.45' S.E. to "+" in bell of CIP. (P)

92.00' S. to duplex w/s buried cable marker.

22.72' S.W. to Pk nail west end CMP. (P)