

COUNTY: HENRY

TOWNSHIP: NAPOLEON

T- 5 -N R- 6 - E

SECTION: 1

9/2/77 S.B., B.F.

A - Found 3/4" x 3" iron pipe over 5/8" x 10" spike but no stone. Removed pipe and spike and placed center punched RR spike on surface. Pk's 6' east and south.

26.54' N.W. to duplex ne/s telephone pole.

76.25' S.E. to duplex sw/s power pole.

35.47' S.S.W. to nail on top sw/s conc. post.

11/20/80 R.W., J.J., C.S.

Relocated above described RR spike 0.92' north on the South Line of Sec. 36, Freedom Twp. New Ties:

25.96' N.W. to duplex e/s telephone pole.

76.54' S.E. to duplex sw/s power pole.

36.47' S. to nail top sw/s conc. post. GONE

4/12/90 R.W., S.K.

19.09' N.E. to 5/8" iron pin at north e/p.

22.40' S.E. to 5/8" iron pin at south e/p.

11/20/80 R.W., J.J., C.S.

B - Found iron pipe over high point of stone (10"x11"x19") 12" below road surface. Removed iron pipe. Placed center punched RR spike on the South Line of Sec. 36, Freedom Twp. and 2.65' north of stone. Pk's 6' north and west. Stone is 8.7' south of the north edge 18' pavement.

106.43' W.N.W. to duplex s/s telephone pole.

23.48' S. to iron pin. (P)

80.68' W.S.W. to duplex nw/s power pole.


4/12/90 R.W., S.K.

19.79' E.N.E. to 5/8" iron pin at north e/p.

22.42' E.S.E. to 5/8" iron pin at south e/p.

84.15' W.S.W. to duplex nw/s power pole. (new)

73.22' W. to RR spike (property corner).



COUNTY: HENRY

TOWNSHIP: NAPOLEON

T- 5 -N

R- 6 - E

SECTION: 1

9/2/80 R.W., J.J., C.S.


- C - Found iron pipe (See control points for Freedom Twp.). Set PK nails 6' north and west.
 23.18' N.W. to "+" north end 54" RCP.
 34.35' N.E. to "+" NE corner catch basin.
 41.00' S.E. to duplex ne/s power pole. GONE
 54.39' S.S.E. to "+" top center of conc. headwall.
 46.31' S.S.W. to "+" top center of conc. headwall.
 26.97' to "+" south end 54" RCP.

4/12/90 R.W., S.K.

- Placed RR spike on surface over iron pipe. Set PK's north and west.
 23.12' N.W. to "+" north end 54" RCP. (P)
 54.51' S.S.E. to "+" top center of conc. headwall. (P)
 46.43' S.S.W. to "+" top center of conc. headwall. (P)
 27.05' S.W. to "+" south end 54" RCP (P)

- D - Found highway monument box.

- E - No stone found.



COUNTY: HENRY

TOWNSHIP: NAPOLEON

T- 5 -N

R- 6 - E

SECTION: 2

11/30/80 R.W., J.J., C.S.

A - Found iron pin over top center of stone (7"x11"x14") 16" below road surface. Removed iron pin. Placed center punched RR spike on surface over top center of stone. Pk's 6' south and east. Stone is 9.0' east of west edge 18' pavement and 5.9' south of north edge 18' pavement.

- 16.42' N. to near face of east sign post.
- 26.31' N.W. to duplex sw/s brace pole.
- 31.42' S.W. to duplex nw/s power pole.
- 44.10' S.E. to near face stop sign post.

4/13/90 R.W., S.K.

- 31.48' S.W. to duplex sw/s brace pole.
- 24.89' N.E. to duplex nw/s buried cable marker.

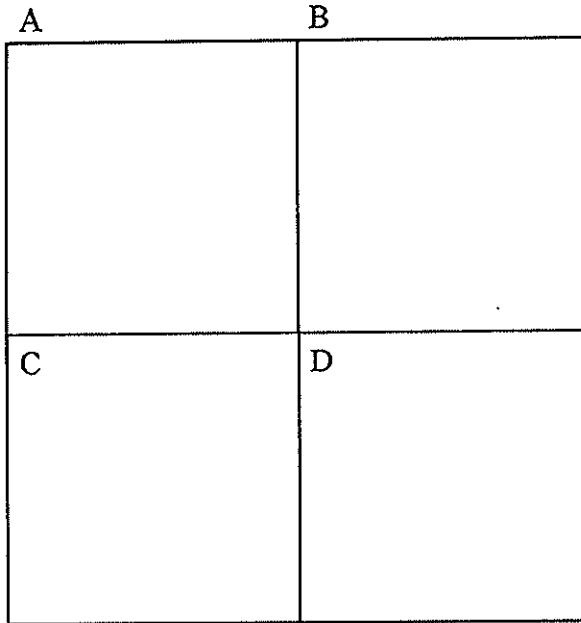
11/12/80 R.W., J.J., C.S.

B - Found iron pipe over high point of stone (10"x13"x17") 13" below road surface. Removed iron pin. Placed center punched RR spike on surface over high point of stone. Pk's 6' south and east. Stone is 4.9' south of north edge 18' pavement and 5.0' east of west edge 16' pavement.

- 19.94' N. to iron pipe. (P)
- 75.19' E.S.E. to duplex ne/s power pole.
- 28.84' S.E. to duplex ne/s power pole.
- 27.96' S.W. to Pk east end CMP. (P)
- 39.60' S.W. to iron pipe. (P)
- 22.31' N.W. to Pk north end CMP. (P)

4/12/90 R.W., S.K.

- 29.94' S.E. to duplex ne/s power pole.



COUNTY: HENRY

TOWNSHIP: NAPOLEON

T- 5 -N R- 6 - E

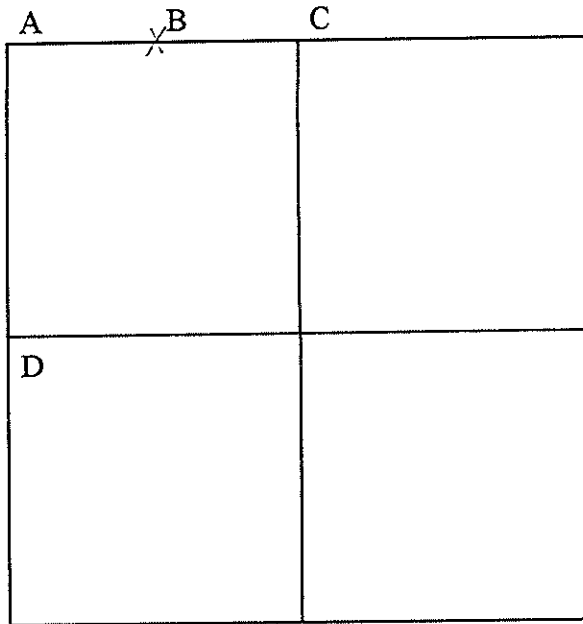
SECTION: 2

8/74 J. Gerken, Co. Crew
 C - Placed RR spike over stone.
 New Ties:
 28.70' E. to Pk nail w/s telephone pole.
 74.34' S.E. to Pk nail nw/s power pole.
 67.60' S.W. to Pk nail ne/s support pole.
 30.07' W. to iron pin.

4/13/90 R.W., S.K.
 Set Pk nails 6' north and west.
 29.60' E. to duplex s/s buried cable marker.
 24.06' E. to Pk nail north end CMP. (P)
 43.52' S.E. to "+" in SW corner catch basin. (P)
 67.67' S.W. to Pk nail n/s support pole.

11/26/80 R.W., J.J., C.S.
 D - No stone. Reestablished center of section at intersection of Quarter Section lines. Placed center punched RR spike on surface. Pk's 6' north and east. RR spike is 5.7' east of west edge 16' pavement.
 103.40' N.N.E. to duplex w/s power pole.
 128.59' S.S.E. to w/s power pole.

4/10/90 R.W., S.K.
 120.17' S.S.E. to duplex e/s power pole.
 16.21' N.W. to 5/8" iron pin at west e/p.
 17.93' N.E. to 5/8" iron pin at east e/p.



COUNTY: HENRY

TOWNSHIP: NAPOLEON

T- 5 -N R- 6 - E

SECTION: 3

5/5/76 J.G., B.B., M.S.

A - Found stone 10" deep w/ tile, also found remains of hub e/s of stone. Placed RR spike over stone. Stone is 2.5' south of north edge of pavement. Pk's 6' west and south.
 24.20' N.N.E. to duplex w/s power pole.
 9.23' N.E. to SW corner north bridge rail.
 15.76' S.E. to NW corner south bridge rail.
 29.20' S.S.E. to duplex w/s telephone pole.

4/16/90 R.W., S.K.

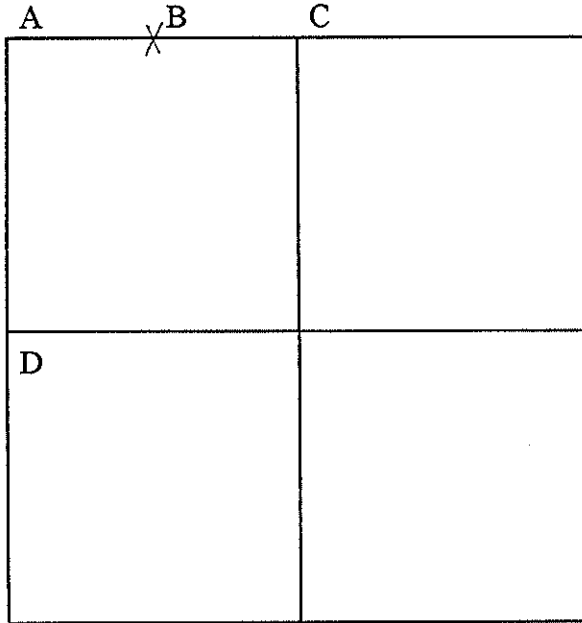
Set Pk nails 12' west, northwest, and southwest.
 23.42' N.N.E. to duplex (new) w/s power pole.
 29.28' S.S.E. to duplex w/s telephone pole.
 61.63' W.S.W. to duplex s/s buried cable marker.

11/18/80 R.W., C.S.

B - Found stone (8"x8"x11") 8" below road surface. Placed center punched RR spike on south line, Sec. 34, Freedom Twp. and 0.55' north of high point of stone. Pk's 6' south and west. Stone is 5.1' south of north edge 16' pavement.
 10.28' N.W. to 1/2" iron pin at north edge 16' pavement.
 9.46' N.E. to 1/2" iron pin at north edge 16' pavement.
 14.28' S.E. to 1/2" iron pin at south edge 16' pavement.

4/13/90 R.W., S.K.

Existing ties verified.



COUNTY: HENRY

TOWNSHIP: NAPOLEON

T- 5 -N R- 6 - E

SECTION: 3

11/19/80 R.W., J.J.

C - No stone found. Reestablished point based on survey in Vol. 4, Page 4 of Survey Records. Placed center punched RR spike on the South line of Sec. 34, Freedom Twp. at double the distance of A-B from A. Pk's 6' south and west. RR spike is 2.0' south of north edge 16' pavement.

40.74' N.W. to duplex se/s 24" sycamore.

16.68' N. to duplex w/s 8" elm.

25.58' N.E. to duplex sw/s 6" elm.

4/13/90 R.W., S.K.

16.65' E.N.E. to 5/8" iron pin at north e/p.

21.88' S.E. to 5/8" iron pin at south e/p.

23.78' S.W. to 5/8" iron pin at south e/p.

42.33' N.W. to Pk nail sw/s 30" sycamore.

11/21/80 R.W., J.J., C.S.

D - Found stone (12"x14"x30") flush with ground. Found pieces of crockery and glass under stone. Stone is 1' north of an east-west fence.

65.5' W. to RR spike in center of pavement.

31.59' W. to duplex n/s 33" beech.

18.93' N.W. to duplex se/s 8" pine.

16.31' N. to duplex w/s 8" pine.

37.38' E. to duplex n/s 10" tree.

4/13/90 R.W., S.K.

D1 - RR spike in center of pavement.

70.66' N.N.E. to SW corner conc. banister on chamfer.

24.13' S.E. to duplex sw/s power pole.

56.76' N.W. to duplex e/s power pole.

92.45' N.N.W. to SW corner conc. banister on chamfer.

B	C
A	

COUNTY: HENRY

TOWNSHIP: NAPOLEON

T- 5 -N R- 6 - E

SECTION: 4

8/29/77 S.B., J.G., B.F.

A - Found stone 7" deep w/ "+" chiseled in top center of stone. Placed center punched RR spike over "+". Pk's 6' east and south.

- 21.63' W. to near face conc. corner post.
- 86.04' N.W. to near face conc. corner post.
- 102.92' E.S.E. to NW corner house foundation.
- 123.29' S.S.E. to duplex w/s power pole.
- 46.42' S.E. to duplex ne/s telephone pole.

4/16/90 R.W., S.K.

- 46.59' S.E. to duplex ne/s telephone pole.
- 23.04' S.W. to "+" south end vitrified clay pipe. (P)
- 15.11' W.S.W. to "+" north end vitrified clay pipe. (P)


8/29/77

B - Found Pk. nail over stone, stone is 8.5" deep. Placed center punched RR spike over stone. Pk's 6' north and west.

- 29.19' N.W. to "+" in near face conc. corner post.
- 26.38' N.E. to "+" in near face conc. corner post.
- 46.14' S.E. to duplex w/s telephone pole. NO GOOD
- 50.02' S.W. to duplex e/s power pole.

4/16/90 R.W., S.K.

- 29.15' N.W. to "+" in near face of conc. corner post.
- 49.98' S.W. to "+" duplex e/s power pole.



COUNTY: HENRY

TOWNSHIP: NAPOLEON

T- 5 -N R- 6 - E

SECTION: 4

8/29/77

C - Found 1/2" x 30" rebar over a large stone. Stone is 20" deep. Removed rebar and placed center punched RR spike over stone. Pk's 6' north and west.
 24.28' N.N.W. to duplex w/s power pole.
 12.46' N.N.E. to near corner steel wing Bridge S-8.50.
 10.05' S.S.E. to near corner steel wing Bridge S-8.50.

4/16/90 R.W., S.K.

Stone lost when bridge was replaced. Reestablished N¼ Post 2621.6 feet north of Center of Section per survey recorded in Vol. 10, Page 223 of the Survey Records. Placed Pk-nail in pavement on bridge deck.

24.48' N.N.W. to duplex w/s power pole.
 13.02' N. to "+" in northwest bridge abutment.
 42.60' E.N.E. to "+" in northeast bridge abutment.
 42.04' E.S.E. to "+" in southeast bridge abutment.
 11.54' S. to "+" in southwest bridge abutment.

A	B
C	D

COUNTY: HENRY

TOWNSHIP: NAPOLEON

T- 5 -N R- 6 - E

SECTION: 5

11/19/80 R.W., J.J., C.S.

A - Found stone (5"x9"x12") 8" below stone surface. Angled 3/4" iron pin on e/s of stone with top of iron pin over high point of stone. Stone is 4' east of west edge 12' gravel road.

24.78' N.W. to center of 2" axle. LOOSE

17.86' N.E. to 5/8" iron pin 1' east of 12' gravel road

17.94' S.E. to 5/8" iron pin 1' east of 12' gravel road.

44.55' S.W. to 1" iron pin on west bank of ditch.

13.74' W.S.W. to Pk nail in 8" tree. GONE

195.00' S. to center of bridge. REPLACED

1/14/87 R.W., S.K.

Placed center punched RR spike on surface over iron pin. Set Pk's 6' north and east.

4/16/90 R.W., S.K.

17.92' N.E. to 5/8" iron pin at east edge pavement.

17.72' S.E. to 5/8" iron pin at east edge pavement.

8/30/77 S.B., J.G., B.F.

B - Found RR spike over stone. Stone is 8" deep. Removed RR spike because it was bent and placed center punched RR spike over stone. Pk's 6' east and south.

20.10' S. to spike n/s corner post.

26.30' N.E. to RR spike e/s 30" walnut.

15.26' N.E. to top center west end 10" CMP drive pipe.


44.73' S.E. to duplex n/s power pole.

4/16/90 R.W., S.K.

25.56' N.E. to RR spike (center of head) east side of walnut tree.

15.34' N.E. to Pk nail west end 10" CMP drive pipe. (P)

44.73' S.E. to duplex sw/s power pole.



COUNTY: HENRY

TOWNSHIP: NAPOLEON

T- 5 -N R- 6 - E


SECTION: 5

Sept. '73 H. Helberg and Co. Crew
 C - Found stone, placed 1/2" x 13" pipe over center of stone.
 11/19/80 New ties:
 43.56' N.E. to iron pin.
 33.92' N.W. to iron pin. GONE
 33.61' S.E. to iron pin.
 Set Pk's 6' southwest & southeast.

4/16/90 R.W., S.K., D.H.
 44.64' N.E. to iron pin.
 30.45' N.E. to "+" east end CMP. (P)
 26.49' N.W. to "+" west end CMP. (P)

D - No stone found. Searched for stone north of conc. post.

6/22/99 R.W., M.V.
 Found a Mag nail established by W. Aschemeier.
 75.29' E.S.E. to duplex nail in power pole.
 21.61' S. to near face of conc. post (leaning)
 86.19' W.S.W. to duplex nail in power pole.
 15.02' W. to mag nail (property corner).



COUNTY: HENRY

TOWNSHIP: NAPOLEON

T- 5 -N R- 6 - E

SECTION: 6

6/7/77 J.G., B.F., R.B.

A - W $\frac{1}{4}$ Corner Sec. 6, Napoleon Twp. Found stone 9.5" deep. Placed RR spike over same. Stone is 2.5' west of centerline Co. Rd. 19. Pk's 6' east and south.

- 47.26' N.E. to duplex s/s telephone pole.
- 63.45' S.E. to duplex s/s power pole.
- 28.78' S.E. to duplex sw/s power pole.
- 106.04' S.W. to NE corner garage foundation
- 32.55' W. to duplex s/s power pole.
- 19.81' W.N.W. to duplex n/s telephone pole.

4/16/90 R.W., S.K., D.H.

- 32.51' W. to duplex s/s power pole.
- 19.73' W.N.W. to duplex n/s telephone pole.

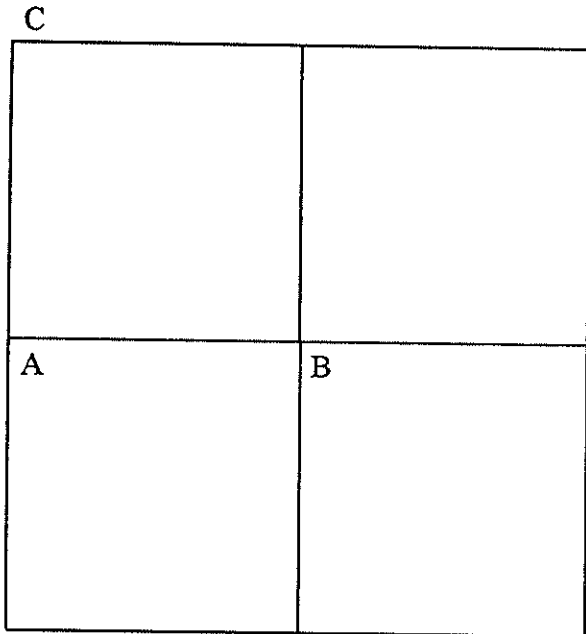
6/7/77 J.G., B.F., R.B.

B - Ctr. $\frac{1}{4}$ corner, Sec. 6, Napoleon Twp. Found stone 23" deep and on centerline Rd. R1 (10' pav't.). Placed Pk over stone. Pk's 6' northeast and southeast.

- 67.85' N.E. to SW corner house foundation.
- 71.27' N.E. to SW corner porch foundation.
- 19.08' S. to duplex w/s power pole.
- 14.36' S.W. to SW corner conc. catch basin.
- 118.38' N.W. to duplex s/s telephone pole.

4/16/90 R.W., S.K., D.H.

- Set new Pk nails 6' northwest and northeast.
- 18.51' N.N.E. to punch hole in north end CMP. (P)
- 52.85' E.S.E. to "+" east end CMP. (P)
- 10.97' S. to "+" NE corner catch basin. (P)



COUNTY: HENRY

TOWNSHIP: NAPOLEON

T- 5 -N R- 6 - E

SECTION: 6

4/21/82 R.W., D.B., J.B.


C - Found iron pipe with plastic cap placed by Defiance Co. Engineer. Iron pipe is 9.0' west of east edge 18' pavement.

- 38.52' N.W. to Pk nail north end 12" CMP. (P)
- 54.58' N.W. to Pk nail s/s power pole.
- 89.44' N.N.W. to Pk nail e/s light pole.
- 27.37' S.E. to 16d nail w/s power pole.
- 91.40' S.S.W. to RR spike e/s 18" oak.
- 30.24' S.W. to Pk nail south end 12" CMP. (P)

4/16/90 R.W., S.K., D.H.

Found Pk nail on surface.

- 37.65' S.S.W. to "+" south end 12" conc. pipe. (P)
- 35.27' N.E. to "+" north end 12" conc. pipe. (P)



COUNTY: HENRY

TOWNSHIP: NAPOLEON

T- 5 -N R- 6 - E

SECTION: 7

6/30/76 J.G., B.B., S.S., M.S.

A - Found stone 9" deep w/ tile. Placed center punched RR spike over notch in stone. Pk's 6' north and west.

- 34.51' N.E. to duplex nw/s telephone pole. GONE
- 34.34' S.E. to duplex sw/s power pole.
- 30.61' S.W. to duplex nw/s cable marker. GONE
- 26.83' N.W. to duplex s/s telephone pole.
- 20.54' N.W. to Pk in top north end 12" CMP. x-over

4/17/90 R.W., S.K.

- 26.87' N.W. to duplex s/s telephone pole.
- 23.72' N.E. to 5/8" iron pin at mid radius e/p.

11/14/83 R.W., D.B., J.B.

B - Found stone (7"x11"x6") 8" below road surface. Found pieces of brick around stone. Placed center punched RR spike on surface over center of stone. Pk's 6' south and west. Stone is 5.0' south of north edge 14' pavement.

- 33.43' N.W. to "+" in west end RCP. (P)
- 29.98' N.E. to "+" in east end RCP. (P)
- 35.79' E.N.E. to duplex s/s telephone pole. GONE
- 47.62' E.S.E. to duplex n/s power pole.

4/17/90 R.W., S.K.

Ties OK as noted above.

A	B
C	D

COUNTY: HENRY

TOWNSHIP: NAPOLEON

T- 5 -N R- 6 - E

SECTION: 7

9/14/76 J.G., S.S., S.B., B.B.

C - Found 1" iron pin angled over top of stone. iron pin was 5" deep and stone is 11" deep. Placed center punched RR spike over stone. Pk's 6' north and west.
 44.16' N.N.W. to duplex w/s telephone pole. GONE
 27.90' S.W. to duplex se/s telephone pole. GONE
 31.08' N.E. to duplex nw/s power pole.

4/17/90 R.W., S.K.

RR spike is 8.3' north of south edge 18' pavement and 6.2' east of west edge 16' pavement.
 43.94' N.W. to duplex in ne/s of buried cable marker.
 26.75' N.W. to Pk nail north end CMP. (P)
 51.45' S.E. to duplex in w/s of buried cable marker.
 22.07' S.W. to Pk nail south end CMP. (P)
 48.70' S.W. to duplex nw/s of buried cable marker.


9/14/76

D - Found 3/4" x 18" rebar inside 4" vertical tile over stone. Stone is 20" deep. Removed rebar and replaced with center punched RR spike. Stone is on center line road Q1. Pk's 6' north and west.

21.56' S. to horz. chisel mark near face conc. corner post.
 71.80' S.W. to duplex n/s telephone pole. GONE
 118.44' N.E. to duplex s/s power pole.
 94.12' S.E. to duplex n/s telephone pole.

4/17/90 R.W., S.K.

16.99' S.W. to 5/8" iron pin at south e/p.
 15.72' N.W. to 5/8" iron pin at north e/p.



COUNTY: HENRY

TOWNSHIP: NAPOLEON

T- 5 -N R- 6 - E

SECTION: 8

9/14/76 S.B., B.B., S.S.

A - Found RR spike over stone. Stone is 6" deep. Replaced with new center punched RR spike. Pk's 6' north and west.

- 12.61' N.W. to "+" in SW wing of bridge.
- 15.23' N.E. to "+" in SE wing of bridge.
- 28.81' S.W. to nail and shiner se/s power pole.

4/17/90 R.W., S.K.

- Set new Pk's 6' southwest and southeast.
- 66.02' N.W. to SE corner porch foundation.
- 25.40' S.E. to 5/8" iron pin at mid radius of e/p.


9/14/76

B - Found 1/2" rebar angled over top center of stone. Also found 1" pipe along w/s of stone. Rebar is 1/2" deep and stone is 8" deep. Stone is 2.5' north of south edge 14' pavement. Pk's 2' north and west.

- 85.27' W.S.W. to nail and shiner nw/s power pole.
- 21.16' S. to "+" north face conc. corner post.
- 111.63' E.S.E. to duplex n/s power pole.

4/17/90 R.W., S.K.

- 19.41' N.E. to 5/8" iron pin at north e/p.
- 15.50' E.S.E. to 5/8" iron pin at south e/p.



COUNTY: HENRY

TOWNSHIP: NAPOLEON

T- 5 -N R- 6 - E

SECTION: 8

12/18/80 R.W., J.J., C.S.

C - Found RR spike over high point of stone (12"x14"x18") 10" below road surface. Pk's 6' north and east. Stone is 3.8' east of west edge 14' pavement and 3.8' north of south edge 18' pavement.

- 43.32' N.W. to duplex sw/s power pole.
- 30.14' S.E. to duplex sw/s telephone pole. GONE
- 81.90' S.S.W. to duplex se/s power pole.
- 91.59' W.S.W. to duplex n/s telephone pole. GONE
- 30.79' S.E. to "+" in flat stone (2"x6").

4/17/90 R.W., S.K.

- 43.28' N.W. to duplex sw/s power pole.
- 82.03' S.S.W. to duplex se/ power pole.
- 32.10' N.E. to 1/2" iron pin in pavement radius.


12/22/80 R.W., J.J., C.S.

D - Found RR spike 1" below road surface. RR spike is 1.0' north of south edge 18' pavement.

- 30.38' N. to duplex w/s power pole.
- 24.52' S.E. to Pk nail east end 6" CMP. (P)
- 13.93' S. to duplex w/s buried cable marker.

4/17/90 R.W., S.K.

- 30.59' N. to duplex w/s power pole.
- 16.69' S.W. to center hole in top of plastic tile cap.



COUNTY: HENRY

TOWNSHIP: NAPOLEON

T- 5 -N R- 6 - E

SECTION: 9

9/14/76 J.G., B.B., S.S., S.B.

A - Found 3/4" x 3" pipe 4" south of stone. Removed and replaced center punched RR spike directly over stone. Stone is 18.5" deep. Pk's 6' north and west.

37.03' N.W. to duplex ne/s power pole.

48.35' S.W. to duplex n/s underground cable marker. GONE

34.75' N.E. to duplex nw/s power pole.

4/17/90 R.W., S.K.

29.92' S.W. to Pk nail in 8" CMP. (P)

34.78' N.E. to duplex nw/s power pole.

11/25/80 R.W., J.J., C.S.

B - Found an iron pin on w/s CMP. Recorded stone was not found. Iron pin is 7" below road surface. Placed center punched RR spike on surface over iron pin. Pk's 6' south and east. Iron pin is 5.8' south of north edge 16' pavement.

28.83' W.N.W. to Pk nail in west end 10" CMP. (P)

35.00' N.W. to duplex sw/s power pole. (P)

12.14' N. to Pk nail in north end 8" CMP. (P)

37.43' E.S.E. to Pk nail in west end 10" CMP.


13.73' S. to Pk nail in south end 8" CMP. (P)

18.55' S. to iron pin in conc. monument. (P)

4/17/90 R.W., S.K.

34.92' N.W. to duplex sw/s power pole. (P)

18.43' S. to iron pin in conc. monument. (P)



COUNTY: HENRY

TOWNSHIP: NAPOLEON

T- 5 -N R- 6 - E

SECTION: 9

8/22/77 J.G., D.H., B.F.

C - Found 3/4" x 5" rebar over 60d spike over stone. Stone is 9" deep. Placed RR spike over center of stone. Pk's 6' north and west.

40.45' S.W. to duplex se/s power pole.

37.74' S.E. to duplex ne/s power pole.

87.74' N.N.E. to duplex w/s telephone pole. GONE

49.49' N.W. to near face east end pipe railing. GONE

93.18' N.W. to southeast corner church foundation. GONE

49.89' N.W. to near face south end of pipe railing. GONE

4/18/80 R.W., S.K.

45.17' N.E. to duplex nw/s power pole.

12/22/80 R.W., J.J., C.S.

D - Found RR spike 1" below road surface. RR spike is 6.0' north of south edge 18' pavement.

18.50' N. to duplex w/s power pole.

36.51' N.E. to duplex w/s wood fence post.

21.21' S.E. to duplex w/s telephone pole.

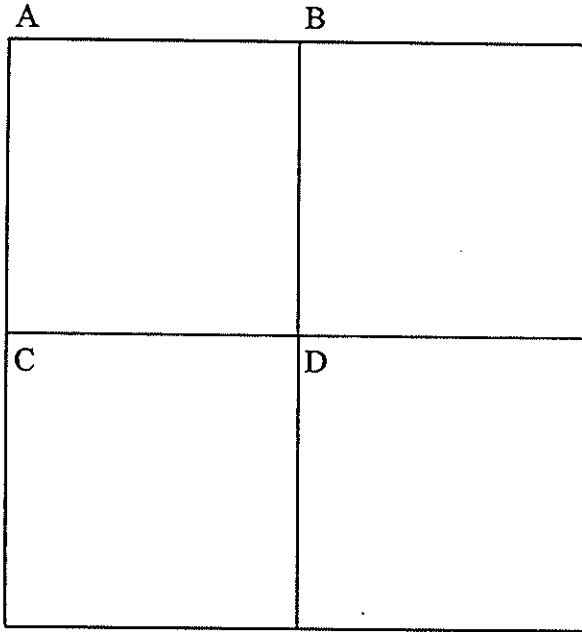
4/18/90 R.W., S.K.

Found Pk nails 6' north and east.

18.50' N. to nail/shiner w/s power pole.

36.96' N.E. to duplex nw/s wood fence post.

89.88' S.S.W. to NE corner conc. house foundation.



COUNTY: HENRY

TOWNSHIP: NAPOLEON

T- 5 -N R- 6 - E

SECTION: 10

8/74 J. Gerken & Co. Crew
 A - Found 3/8" iron pin over stone.
 29.97' N.W. to duplex in power pole.
 37.87' S.W. to duplex in telephone cable post.
 73.36' S.W. to Pk nail in power pole.
 11/24/80 R.W., J.J., C.S.
 Stone is 1.9' south of north edge 17' pavement and 4.0' east of west edge 16' pavement.
 33.23' N.E. to duplex se/s buried cable post.
 4/18/90 R.W., S.K.
 Found Pk nails 6' north and west.
 40.91' N.N.E. to "+" in bell of VCP. (P)
 28.78' N.E. to "+" in conc. slab over center of pipe. (P)
 31.68' N.W. to duplex sw/s power pole.
 26.69' N.W. to "+" in conc. slab over center of pipe. (P)

11/21/80 R.W., J.J., C.S.
 B - Found iron pin over stone (16"x22"x14") 13" below road surface. Removed iron pin. Placed center punched RR spike on surface over stone. Pk's 6' southwest and southeast. Stone is 2.0' south of north edge 16' pavement and 2.7' east of west edge 16' pavement (south).
 62.42' N.W. to SE corner conc. well cap.
 26.31' N.E. to Pk nail nw/s telephone pole. GONE
 72.02' S.E. to hinge nail and shiner n/s power pole.
 36.49' S.W. to Pk nail se/s power pole.
 28.25' S.W. to hinge nail n/s cable marker. GONE
 4/18/90 R.W., S.K.
 30.79' N.E. to duplex nw/s power pole.
 72.10' S.E. to hinge nail and shiner n/s power pole.
 36.54' S.W. to Pk nail se/s power pole.
 11.35' N.N.E. to Pk nail north end CMP. (P)

A	B
C	D

COUNTY: HENRY

TOWNSHIP: NAPOLEON

T- 5 -N

R- 6 - E

SECTION: 10

8/22/77 J.G., D.H., B.F.

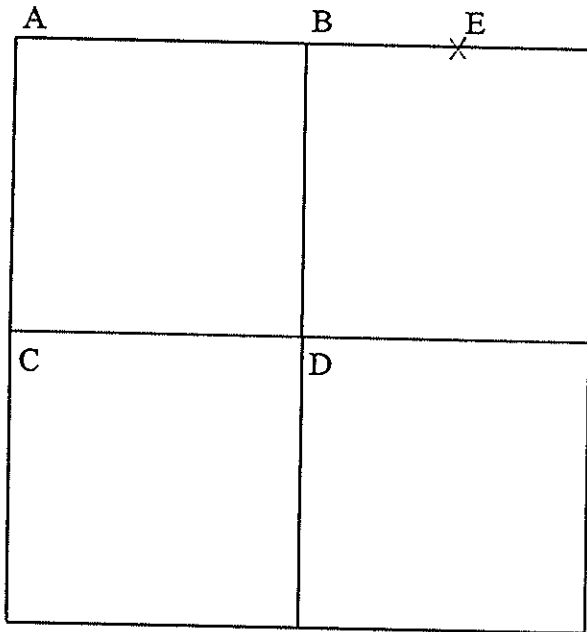
C - Found RR spike over large stone. Removed and replaced new RR spike w/ chiseled "+" in it. Pk's 6' north and east.

- 74.26' S.S.W. to duplex e/s power pole.
- 83.14' S.S.W. to "+" in west end 15" RCP.
- 34.01' S.E. to duplex ne/s post.
- 55.04' S.E. to NW corner conc. catch basin.
- 117.10' S.E. to duplex and shiner nw/s power pole.
- 116.47' S.E. to "+" east end 15" RCP.
- 4/18/90 R.W., S.K.
- Pk nails 6' south and west.
- 24.83' N.E. to Pk nail 6" CMP. (P)
- 14.36' E. to Pk nail 6" CMP. (P)
- 55.19' S.E. to "+" in NW corner catch basin. (P)
- 83.06' S.S.W. to "+" west end 15" RCP. (P)
- 55.62' S.W. to Pk nail 15" CMP. (P)
- 74.33' S.W. to duplex e/s power pole.
- 21.56' S.W. to Pk nail 15" CMP. (P)

8/29/77 S.B., J.G., B.F.

D - Found 1" x 18" iron pipe along n/s of stone. Pipe was not over high point of stone. Removed pipe and placed center punched RR spike over stone. Stone is 18" deep. Pk's 6' north and west. Stone lies 1.5' west of east edge 16' pavement.

- 26.21' W. to duplex s/s power pole.
- New ties: 11/23/80
- 26.05' S.W. to ½" iron pin on west edge pavement.
- 29.82' N.W. to hole in top of 6" field drain. (P)
- 67.33' W.N.W. to Pk nail in north end 12" CMP. (P)
- 4/18/90 R.W., S.K.
- 26.30' W. to duplex s/s power pole.
- 26.15' S.W. to ½" iron pin at west e/p.



COUNTY: HENRY

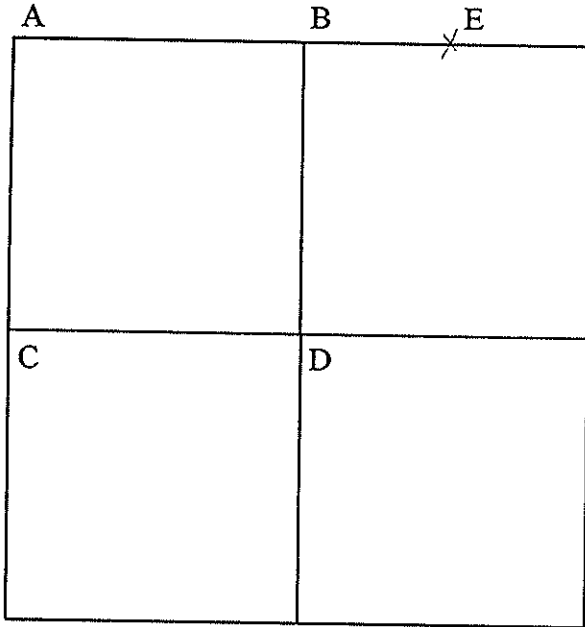
TOWNSHIP: NAPOLEON

T- 5 -N R- 6 - E

SECTION: 11

A - Pk over stone.
 41.43' N.W. to Pk in telephone pole. GONE
 85.11' S.E. to Pk in power pole.
 35.18' N.E. to 30d spike nw/s power pole.
 79.94' S.S.W. to Pk e/s power pole.
 4/18/90 R.W., S.K.
 Found RR spike on surface with Pk nails 6' north, south, west.
 80.00' S.S.W. to Pk nail e/s power pole.
 45.62' N.W. to duplex sw/s brace pole.
 56.59' W.N.W. to "+" SE corner of catch basin. (P)
 58.57' W.S.W. to "+" NW corner of catch basin. (P)
 35.18' N.E. to duplex ne/s power pole.
 85.11' S.S.E. to Pk nail n/s power pole.
 8/8/74 J. Gerken & Co. Crew

B - Found I.P. over stone.
 New Ties: 11/21/80
 32.60' W. to RR sign post. NO GOOD
 29.32' N.W. to Pk nail e/s buried cable marker. GONE
 32.88' N.E. to duplex nw/s power pole. GONE
 39.23' S.E. to duplex n/s power pole. GONE
 4/18/90 R.W., S.K.
 Reestablished RR spike on surface. Set Pk's 6' north and east.
 54.60' N.N.E. to duplex e/s power pole. (P)
 72.30' E.N.E. to "+" east end conc. pipe. (P)
 53.53' E.S.E. to duplex n/s power pole.
 93.00' S.E. to near face well casing.
 79.92' W.N.W. to duplex e/s power pole.
 21.99' N.W. to "+" SE corner catch basin.



COUNTY: HENRY

TOWNSHIP: NAPOLEON

T- 5 -N

R- 6 - E

SECTION: 11

1/13/81 R.W., J.J., C.S.

C - Found RR spike over stone (4"x10"x12") 5" below road surface. Replaced RR spike over stone. Pk's 6' north and east. Stone is 9.4' east of west edge 20' pavement.

91.45' W. to duplex n/s 36" oak.
 81.45' N.W. to Pk nail se/s power pole.
 107.46' N.E. to Pk nail w/s power pole.
 118.02' S.W. to NE corner house foundation.

4/18/90 R.W., S.K.

91.30' W. to Pk nail (new) n/s 36" oak.
 81.50' N.W. to Pk se/s power pole.
 107.40' N.E. to Pk w/s power pole.

18.73' S.W. to 5/8" iron pin at west e/p.
 79.20' N.N.E. to "+" east end 12" conc. pipe. (P)
 77.70' N.N.W. to "+" SE corner catch basin. (P)

8/28/77 S.B., J.G., R.B.

D - Found 1" x 12" iron pipe 4" northeast of "+" chiseled in stone. Removed pipe and placed center punched RR spike on surface over "+" in stone. Stone is 18" deep. Pk's 6' north and east.

68.45' N.E. to duplex w/s power pole.
 166.92' S.S.E. to duplex w/s power pole.
 30.16' W. to iron pin.
 33.11' W. to center 6" poplar.


4/18/90 R.W., S.K.

68.58' N.E. to duplex w/s power pole.
 30.12' W. to iron pin.
 32.87' W. to Pk nail s/s poplar tree.

E - Reestablished point following construction. Set Pk nail on surface.

20.72' N.E. to "+" east invert of catch basin. (P)
 111.42' E.S.E. to "+" NE leg of tower. (P)
 23.83' S.E. to "+" east invert of catch basin. (P)
 87.58' W.N.W. to duplex s/s power pole.

A



COUNTY: HENRY

TOWNSHIP: NAPOLEON

T- 5 -N

R- 6 - E

SECTION: 12

9/1/77 J.G., B.F., R.B.

A - Found 1/2" rebar inside 1"x14" pipe set directly on high point of stone. Rebar had been bent approx. 3" east of center of pipe. Removed pipe and rebar and placed a 1"x12" pipe directly on the stone w/ a RR spike inside pipe. Stone is 22 1/2" deep and RR spike is 5 1/2" deep. Stone lies 3'± north of south edge of stone road.

75.27' W.S.W. to 30d spike n/s power pole.

17.00' S. to center 1/2" iron pipe (3" above ground level).

117.18' E.S.E. to NW leg of steel tower.

Additional ties: 11/20/80

25.05' N. to center of an iron pipe.

16.17' S. to duplex w/s buried cable marker. GONE

4/18/90 R.W., S.K.

Set Pk nails 6' north and west.

75.20' W.S.W. to duplex (new) s/s power pole.

17.27' S.S.E. to near face metal fence post.

25.09' N. to center of iron pipe.

	A
B	

COUNTY: HENRY

TOWNSHIP: NAPOLEON

T- 5 -N R- 6 - E

SECTION: 14

4/6/77 J.G., D.H., L.R., D.F.

A - Did not find previously placed iron pin. Found stone 14" deep. Placed RR spike over stone on surface.

- 48.69' E. to duplex s/s corner post.
- 48.92' S.E. to NW corner conc. foundation.
- 57.51' S.E. to SW corner conc. foundation.
- 29.59' S.W. to "+" NE corner conc. catch basin. (P)

4/18/90 R.W., S.K.

- Set Pk nails 6' north and west.
- 48.69' E. to duplex s/s corner post.
- 57.50' S.E. to SW corner conc. foundation.
- 43.87' S.E. to "+" in top of conc. curb.

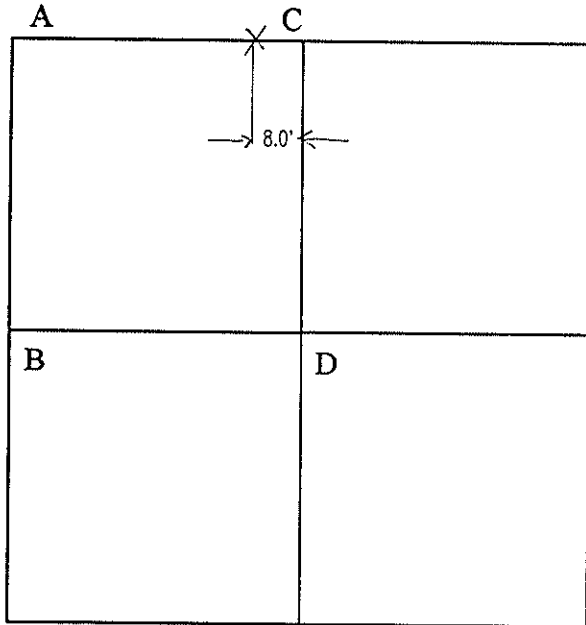
12/23/80 R.W., C.S.

B - Found RR spike 1" below road surface. RR spike is 11.2' east of west edge of 22' pavement.

- 75.95' N.N.W. to near face south gate post. GONE
- 70.60' N.N.E. to Pk nail south end 12" CMP. (P)
- 33.83' E. to large spike w/s power pole.

4/18/90 R.W., S.K.

- Set Pk nails 6' north and west.
- 70.47' N.N.E. to Pk nail south end 12" CMP. (P)
- 33.87' E. to large spike w/s power pole.
- 28.63' W.N.W. to duplex s/s power pole.
- 33.95' E. to nail/shiner w/s power pole.



COUNTY: HENRY

TOWNSHIP: NAPOLEON

T- 5 -N R- 6 - E

SECTION: 15

8/23/77 R.S., R.B., S.B.

A - Found 9" long spike 1" deep, over 1"x27" iron pipe, over stone. Stone is 38½" deep. Removed pipe and spike and placed ½"x31" rebar over stone. Also placed center punched RR spike over rebar and stone. Pk's 6' west and south. Stone is 6.7' east of west edge 12' pavement.
 127.70' S.E. to duplex w/s power pole.
 95.65' S.E. to duplex w/s power pole.

4/18/90 R.W., S.K.

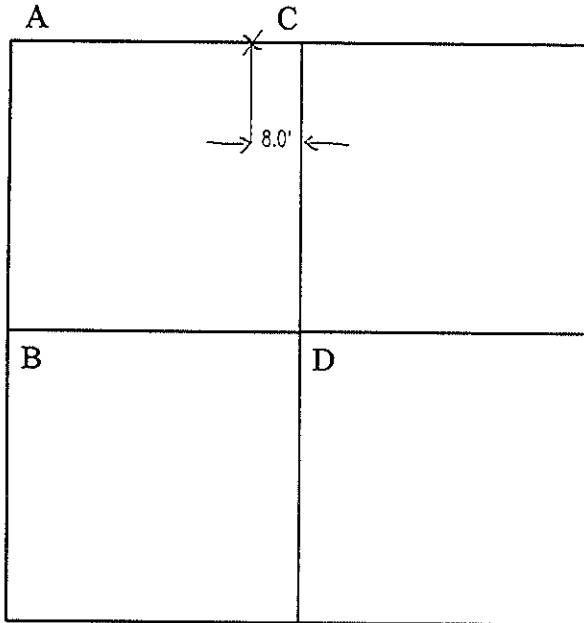
63.55' N.N.W. to duplex e/s power pole.
 103.33' S.S.W. to duplex e/s power pole.
 14.98' S.E. to 5/8" iron pin at east e/p.

B - Found 5/8"x5/8"x10" long spike, but no stone. Found stone w/ glazed tile 1.08' northwest of spike. Stone is 13" deep. Placed RR spike w/ chiseled "+" over top center of stone. Pk's 6' north and east.

36.43' N.W. to duplex sw/s telephone pole.
 46.90' S.W. to duplex se/s telephone pole. GONE
 61.17' E.S.E. to duplex n/s power pole. GONE
 28.00' S.E. to duplex ne/s power pole. GONE

4/18/90 R.W., S.K.

29.85' S.E. to duplex sw/s power pole.
 27.96' N.W. to duplex n/s power pole.
 17.04' E. to Pk nail north end CMP. (P)



COUNTY: HENRY

TOWNSHIP: NAPOLEON

T- 5 -N R- 6 - E

SECTION: 15

1/28/81 R.W., J.J., C.S.

C - Found stone (10"x11"x30") 11" below grade. Placed iron pipe on e/s stone. Top of iron pipe is over top center of stone. Stone is 3'± east of stone roadway.

74.90' W.N.W. to duplex e/s telephone pole. GONE

46.30' N.N.E. to duplex s/s power pole. GONE

66.85' E.N.E. to duplex sw/s telephone pole. GONE

4/18/90 R.W., S.K.

Stone is 8' east of east edge 13' pavement.

12.47' S.S.E. to Pk nail in east end CMP. (P)

26.25' W.S.W. to Pk nail in west end CMP. (P)

27.12' N.W. to 5/8" iron pin at west e/p.

18.94' N.N.W. to 5/8" iron pin at east e/p.

11/24/80 R.W., J.J., C.S.

D - Found 1½" iron pipe on top of bank.

8.69' E. to duplex s/s 33" locust.

30.16' N.E. to duplex nw/s 24" locust.

62.98' N. to duplex s/s 36" locust.

42.00' W. to duplex s/s 12" ash.

4/18/90 R.W., S.K.

8.56' E. to Pk nail (new) s/s 33" locust.

62.95' N. to Pk nail (new) s/s 36" locust.

42.06' W. to Pk nail (new) s/s 15" ash.

A	
B	C

COUNTY: HENRY

TOWNSHIP: NAPOLEON

T- 5 -N R- 6 - E

SECTION: 16

8/25/77 S.B., J.G., B.F.

A - Found 1/2"x16" rebar 3" east of high point of stone. Rebar was 5" deep and stone is 20" deep. Removed rebar and placed center punched RR spike over high point of stone. Pk's 6' north and east. Stone is 3' west of centerline Rd. 17.

95.93' N.W. to duplex e/s power pole.

54.99' N.E. to 30d spike sw/s telephone pole. GONE

4/19/90 R.W., S.K.

92.70' N.W. to duplex (new) e/s power pole.

23.62' S.E. to 5/8" iron pin at east e/p.

11.60' S.W. to 5/8" iron pin 1' west of e/p.

B - Found 3/4"x20" rebar 4" south of center of stone. Rebar was 2" deep and stone is 24" deep. Removed rebar and placed center punched RR spike over top center of stone. Stone is 11± south of south edge Rd. P1. Pk's 6' north and east.

48.28' N.E. to duplex w/s telephone pole.

34.27' S.E. to top center east end CMP arch.

108.37' S.S.E. to duplex w/s telephone pole.

43.86' S.W. to duplex e/s power pole.

29.61' S.W. to top center west end CMP arch.

4/19/90 R.W., S.K.

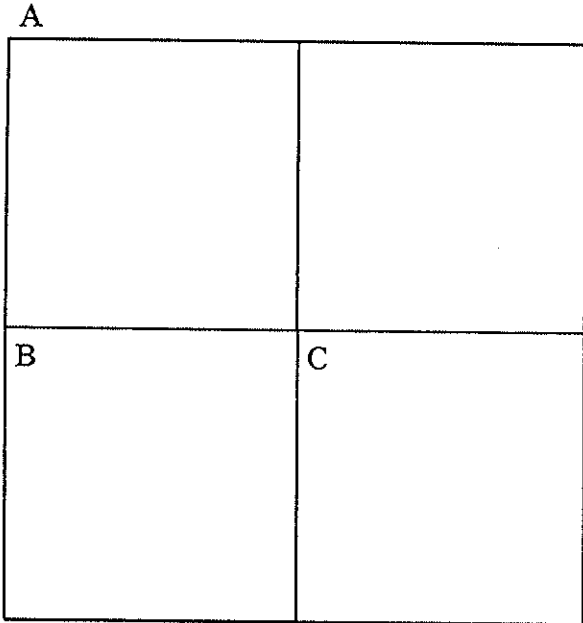
43.49' S.W. to duplex in e/s power pole.

29.30' S.W. to "+" in 10' CMP. (P)

48.82' N.E. to duplex (new) w/s wood post.

34.22' S.E. to "+" in 10' CMP. (P)

51.57' S.E. to duplex sw/s power pole.



COUNTY: HENRY

TOWNSHIP: NAPOLEON

T- 5 -N

R- 6 - E

SECTION: 16

12/22/80 R.W., J.J., C.S.

C - Found iron pin 2" below road surface. Iron pin 8.8' north of south edge 18' pavement. Did not dig for stone.

36.38' N.W. to iron pipe on north ditch bank. (P)

39.64' N.E. to iron pipe on north ditch bank. (P)

76.36' W.S.W. to duplex n/s power pole.

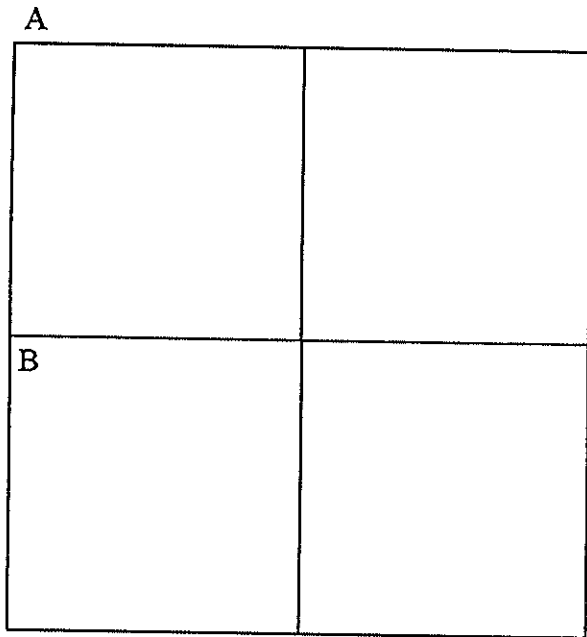
4/19/90 R.W., S.K.

Found Pk nails 6' south and west.

57.87' W.N.W. to duplex ne/s power pole(new).

18.35' N.W. to "+" west end plastic drive pipe.

32.96' N.E. to "+" east end plastic drive pipe.



COUNTY: HENRY

TOWNSHIP: NAPOLEON

T- 5 -N R- 6 - E

SECTION: 17

12/18/80 R.W., J.J., C.S.

A - Found an iron pin over high point of stone (11"x22"x23") 7" below road surface. Removed iron pin. Placed center punched RR spike on surface over high point of stone. Pk's 6' north and west. Stone is 6' east of west edge 14' pavement.

16.91' N.W. to "+" in north end 6" cast iron pipe. (P)

96.99' N.N.W. to duplex w/s power pole.

15.35' W.S.W. to Pk nail south end of 6" pipe. (P)

4/19/90 R.W., S.K.

Set Pk nails 6' north and east.

16.96' N.W. to "+" (new) north end 6" cast iron pipe. (P)

97.05' N.N.W. to duplex w/s power pole.

14.67' S.E. to 5/8" iron pin at east e/p.

13.30' S.W. to 5/8" iron pin at west e/p.

12/17/80 R.W., J.J., C.S.

B - Found stone under bridge. Placed center punched RR spike in bridge deck over stone. Pk's 6' north and west. RR spike is 5.9' west of east edge 18' bridge deck.

50.01' N.W. to duplex in power pole.

16.18' E.S.E. to duplex n/s telephone pole. (DESTROYED)

79.72' S.S.E. to duplex w/s 12" pine tree.

5/4/84 R.W., M.S.

Replaced RR spike after bridge removal.

27.59' W.S.W. to "+" west end RCP. (P)

20.25' E.N.E. to "+" east end RCP. (P)

4/19/90 R.W., S.K.

49.95' N.W. to duplex e/s power pole (leans to east).

79.72' S.S.E. to Pk nail (new) w/s 12" pine.

29.66' N.W. to east end conc. cradle. (P)

A

B	

COUNTY: HENRY

TOWNSHIP: NAPOLEON

T- 5 -N R- 6 - E

SECTION: 18

9/1/77 J.G., B.F., R.B.

A - Found 1"x30" iron pin over badly deteriorated sandstone. Iron pin was 4½" deep and stone is 19" deep. Reset iron pin to 1½" deep. Pk's 6' north and east.

28.24' S.W. to duplex nw/s telephone pole. GONE

12.96' W. to "+" north end 8" cast iron drive pipe. (P)

30.89' E.S.E. to duplex s/s 12" pine tree.

12/16/80 R.W., J.J., C.S.

Placed RR spike over iron pin. Sandstone is 5.0' east of west edge 16' pavement.

4/19/90 R.W., S.K.

30.80 E.S.E. to Pk nail (new) s/s pine tree.

23.10' S.W. to Pk nail south end CMP. (P)

14.23' W. to "+" (new) north end cast iron drive pipe. (P)

12/18/80 R.W., J.J., C.S.

B - Reestablished W¼ Post by proportionate measurement between the SW corner and the NW Corner of Sec. 18, Napoleon Twp. based on a previous survey recorded in Vol. 3, Pg. 76 of the survey records. Placed center punched RR spike at the W¼ Post, Sec. 18. Pk's 6' north and east. Spike is 5.6' east of west edge 16' pavement.

16.57' W.N.W. to "+" west end 66" CMP. (P)

28.20' N.E. to duplex nw/s telephone pole.

23.39' E.S.E. to "+" east end 66" CMP. (P)

4/19/90 R.W., S.K.

28.23' N.E. to duplex nw/s buried cable marker.

A	B
C	

COUNTY: HENRY

TOWNSHIP: NAPOLEON

T- 5 -N R- 6 - E

SECTION: 19

9/1/77 J.G., B.F., R.B.


A - Found stone 21" deep, also found 3 iron pins, none of which were over stone. Removed iron pins and placed center punched RR spike over stone. Pk's 6' east and south.

12/17/80 R.W., J.J., C.S.

- 39.32' N.W. to iron pin in conc. catch basin.
- 42.45' S.E. to "+" in NW corner conc. catch basin.
- 35.90' N.W. to duplex ne/s power pole.
- 41.08' N.N.W. to SE corner west bridge rail . GONE
- 32.75' N.N.E. to SW corner east bridge rail. GONE
- 31.81' N.E. to duplex se/s telephone pole. GONE
- 32.11' S.E. to duplex sw/s telephone pole. GONE
- 41.96' S.E. to NW corner conc. catch basin. GONE
- 31.40' S.W. to duplex nw/s telephone pole. GONE

4/19/90 R.W., S.K.

- 36.10' N.W. to duplex ne/s power pole.
- 7.60' N.N.E. to iron pin in pavement.
- 89.75' N.N.E. to "+" in alum. pipe. (P)
- 52.78' N.E. to "+" in alum. pipe. (P)
- 27.29' S.W. to Pk nail in south end CMP. (P)



COUNTY: HENRY

TOWNSHIP: NAPOLEON

T- 5 -N R- 6 - E

SECTION: 19

B - Found 3/8"x15" iron pin in conc. pavement over stone. Stone was over a stone. First stone was 14" deep and second stone was 20½" deep. Removed iron pin and placed center punched RR spike over stone. Pk's 6' north and west.

- 27.87' S.E. to Pk nail east end CMP. (P)
- 18.02' S. to Pk nail south end CMP (P)
- 18.20' N. to Pk nail north end CMP. (P)
- 50.75' S.E. to duplex n/s telephone pole.
- 78.69' N.W. to duplex s/s power pole.
- 17.88' S.S.E. to Pk nail west end CMP. (P)
- 4/19/90 R.W., S.K.
- 27.92' S.E. to Pk nail in east end CMP. (P)
- 18.05' S. to Pk nail in south end CMP. (P)
- 18.20' N. to "+" in SW corner catch basin . (P)
- 17.95' S.S.E. to Pk nail in west end CMP. (P)

8/24/77 S.B., D.H., B.F.

C - Found 1" rebar angled over stone. Rebar is 3" deep and stone is 11" deep. Placed Pk nail over rebar. Pk's 6' west and south. Stone is 8.5' east of west edge pavement.

- 27.40' N.W. to duplex s/s power pole.
- 59.47' N.E. to Pk nail sw/s telephone pole.
- 21.02' E. to near face conc. corner post.
- 77.33' S.E. to duplex w/s telephone pole.

4/19/90 R.W., S.K.

Placed RR spike on surface. Found Pk's west and south.

- 21.15' E. to "+" in near face conc. corner post.
- 29.15' S.E. to Pk nail in south end 8" CMP. (P)
- 17.63' S.W. to PK nail in north end 8" CMP (P)
- 29.58' W.N.W. to duplex s/s power pole. (P)

A	B
C	

COUNTY: HENRY

TOWNSHIP: NAPOLEON

T- 5 -N R- 6 - E

SECTION: 20

7/21/80 R.W., J.J., C.S.

A - Found stone (7"x10"x9") 21" below grade. Placed center punched RR spike on surface over top center of stone. Pk's 6' north and east. Stone is 8.0' north of south edge 18' pavement and 5.5' east of west edge 16' pavement.

- 33.65' N.W. to duplex ne/s power pole.
- 39.59' N.E. to duplex nw/s telephone pole. LOOSE
- 48.62' S.E. to duplex ne/s buried cable marker.
- 30.14' S.W. to duplex nw/s telephone pole.

4/19/90 R.W., S.K.

- 33.75' N.W. to duplex ne/s power pole.
- 48.40' S.E. to duplex n/s buried cable marker.
- 41.59' S.W. to duplex nw/s buried cable marker.


12/30/90 R.W., J.J., C.S.

B - Found stone (12"x16"x14") 11" below road surface. Placed center punched RR spike on surface over top center of stone. Pk's 6' north and east. Stone is 8.2' north of south edge pavement.

- 27.07' N. to duplex e/s wood post.
- 27.76' N.E. to duplex se/s power pole.
- 25.08' S.S.E. to "+" n/s conc. anchor post.
- 27.49' S.W. to "+" ne/s conc. anchor post.
- 39.49' W.S.W. to "+" ne/s conc. anchor post.

4/19/90 R.W., S.K.

- 27.85' N.E. to duplex se/s conc. anchor post.
- 34.27' W.S.W. to "+" ne/s conc. anchor post (leans to north).



COUNTY: HENRY

TOWNSHIP: NAPOLEON

T- 5 -N R- 6 - E

SECTION: 20

1/14/81 R.W., J.J., C.S.

C - Found iron pipe over stone (7"x10"x12") 10" below grade. Removed iron pipe. Placed center punched RR spike on surface over high point of stone. Pk's 6' north and east. Stone is 4.5' east of west edge 16' pavement.

- 21.28' N.E. to 5/8" iron pin 1' east of 16' pavement.
- 23.31' S.E. to 5/8" iron pin 0.5' east of 16' pavement.
- 58.58' S.S.W. to Pk nail south end 30" CMP. (P)
- 31.02' S.W. to "+" north end 30" CMP. (P)

4/19/90 R.W., S.K.

- 21.35' N.E. to 5/8" iron pin 1' east of 16' pavement.
- 29.60' S.W. to Pk nail in wood headwall. (P)

B	C
A	

COUNTY: HENRY

TOWNSHIP: NAPOLEON

T- 5 -N R- 6 - E

SECTION: 21

8/25/77 S.B., J.G., B.F.

A - Found 3/4"x10" iron pipe over center of large stone. Pipe was 3" deep and stone is 12 1/2" deep. Removed pipe and placed center punched RR spike over stone. Pk's 6' north and west.

- 81.15' N.W. to duplex e/s power pole.
- 100.46' N.E. to duplex s/s power pole
- 29.79' E. to duplex s/s telephone pole.
- 74.46' S.W. to duplex e/s power pole. GONE

4/19/90 R.W., S.K.

- 29.85' E. to duplex s/s wood post.
- 27.13' S.E. to Pk nail in 8" CMP. (P)
- 100.52' N.E. to duplex s/s power pole.

B - Found 1/2"x3 1/2" hex bolt in conc. pavement over stone. Bolt was 3" deep and stone is 7" deep. Placed RR spike w/ chiseled "+" over stone. Pk's 6' north and east.

- 39.64' N.W. to duplex sw/s power pole.
- 47.86' N.E. to duplex nw/s telephone pole.
- 69.22' E.N.E. to duplex s/s power pole.
- 18.74' S.E. to NW corner east bridge rail.
- 16.46' S.W. to NE corner west bridge rail.
- 42.49' S.W. to duplex nw/s power pole.
- 39.56' W.S.W. to chiseled "+" in east end conc. headwall.

4/19/90 R.W., S.K.

- 57.90' N.E. to duplex sw/s buried cable marker.
- 30.85' S.E. to "+" east end conc. pipe.
- 27.80' S.W. to "+" west end conc. pipe.
- 39.52' W.N.W. to "+" east end conc. headwall. (P)
- 46.98' N.W. to "+" NE corner catch basin. (P)

B	C
A	

COUNTY: HENRY

TOWNSHIP: NAPOLEON

T- 5 -N R- 6 - E

SECTION: 21

8/23/77 R.W., R.B., S.B.

C - Found 3/8" iron pin 4" below surface in conc. pavement. Did not find stone. Pk's 6' east and south. Pin is 8' north of south edge 18' pavement.
27.28' S.S.W. to duplex e/s power pole.

2/17/81 R.W., J.J., C.S.

Placed center punched RR spike on surface over iron pin. Set Pk's 6' south and west.
26.20' N. to 1/2" iron pipe. (P)
42.64' N.E. to duplex se/s 27" maple. GONE
56.84' N.E. to duplex se/s 24" maple. GONE

4/19/90 R.W., S.K.

22.10' N.E. to 5/8" iron pin at north e/p.
24.19' N. to duplex e/s power pole.
24.13' N.W. to Pk nail east end corrugated plastic pipe.
42.58' W.N.W. to Pk nail west end corrugated plastic pipe.

A	C
B	

COUNTY: HENRY

TOWNSHIP: NAPOLEON

T- 5 -N R- 6 - E

SECTION: 22

8/23/77 J.G., D.H., B.F.

A - Found iron pin in conc. pavement. did not find stone. Iron pin is 4½" deep. Placed RR spike w/ chiseled "+" over iron pin. Pk's 6' north and west.

58.35' N.W. to duplex and shiner e/s telephone pole.

29.23' N.E. to SW corner conc. post. GONE

30.83' S.E. to duplex sw/s power pole. GONE

92.40' S.E. to NW corner house foundation.

49.71' S.W. to duplex e/s telephone pole. GONE

4/19/90 R.W., S.K.

33.75' N.W. to duplex ne/s power pole.

76.69' W.N.W. to duplex s/s power pole

29.85' N.E. to "+" se/s 4" iron pipe.

86.47' S.E. to NW corner porch foundation.

B - Found 5/8" rebar along w/s of stone with top of rebar over chiseled "+" in stone. Stone is 12½" deep and lies 20"± east of east edge 16' pavement. Pk's 6' northwest and southwest. No ties available.

2/17/81 R.W., J.J., C.S.

26.24' N.W. to ¾" iron pin 1' west of 16' pavement.


26.80' S.W. to ¾" iron pin 1" west of 16' pavement.

4/19/90 R.W., S.K.

Set new Pk nails 6' southwest and northwest.

34.65' W. to "+" in conc. base of conc. post. (P)

26.94' N.W. to ¾" iron pin 1' west of 16' pavement.



COUNTY: HENRY

TOWNSHIP: NAPOLEON

T- 5 -N R- 6 - E

SECTION: 22

4/19/90 R.W., S.K.

C - Found Pk nail in longitudinal joint of conc. pavement. Placed RR spike on surface. Pk's 6' north and west. RR spike is 9.9' north of south edge 29' pavement.


38.20' E.N.E. to duplex/shiner nw/s telephone pole.

76.15' E.S.E. to duplex/shiner s/s power pole.

17.80' S.W. to 5/8" iron pin at south e/p.

18.66' N.W. to 5/8" iron pin at north e/p.

A



COUNTY: HENRY

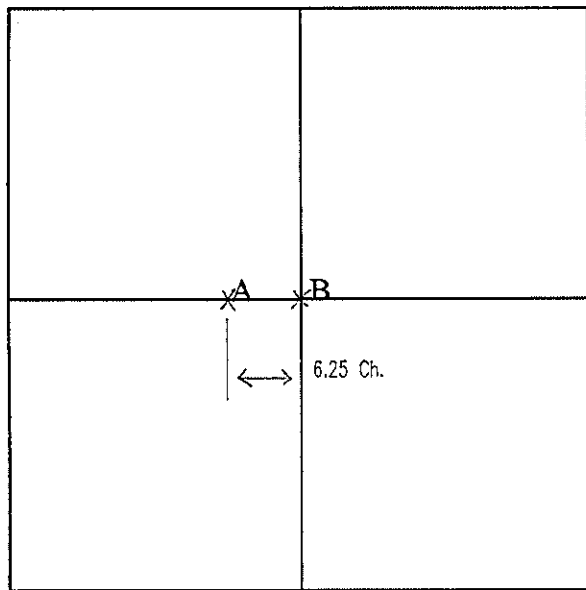
TOWNSHIP: NAPOLEON

T- 5 -N R- 6 - E

SECTION: 23

4/19/90 R.W., S.K.

A - Found stone on hillside. Placed witness post 1' west of stone.



COUNTY: HENRY

TOWNSHIP: NAPOLEON

T- 5 -N

R- 6 - E

SECTION: 24

1/26/81 R.W., J.J., C.S.

A - Found RR spike over high point of fractured stone (7"x11"x13") 10" below road surface. Placed center punched RR spike on surface over high point of stone. Pk's 6' north and east. Stone is 5.7' north of south edge 18' pavement.

51.50' N.W. to face of 10" tree. NO GOOD

20.83' N.W. to SW corner conc. drive.

24.34' N.E. to SE corner conc. drive.

19.33' S. to duplex in power pole. GONE

61.62' S.W. to near face 11" tree. NO GOOD

4/25/90 R.W., S.K.

57.14' N.W. to SW corner conc. step.

78.85' N.N.E. to SW corner brick apt. building, 390 Huddle Rd.

26.30' N.E. to "+" north rim conc. manhole.

66.27' N.W. to SW corner conc. block stoop.

1/30/80 R.W., J.J., C.S.

B - Found iron pin. Dug for stone. Did not locate. Placed center punched RR spike on surface over iron pin. Pk's 6' north and east. RR spike is 4.5' north of south edge 18' pavement.

40.33' N.W. to duplex sw/s power pole. GONE

22.57' N.E. to duplex w/s telephone pole.

73.90' E.S.E. to duplex ne/s power pole. GONE

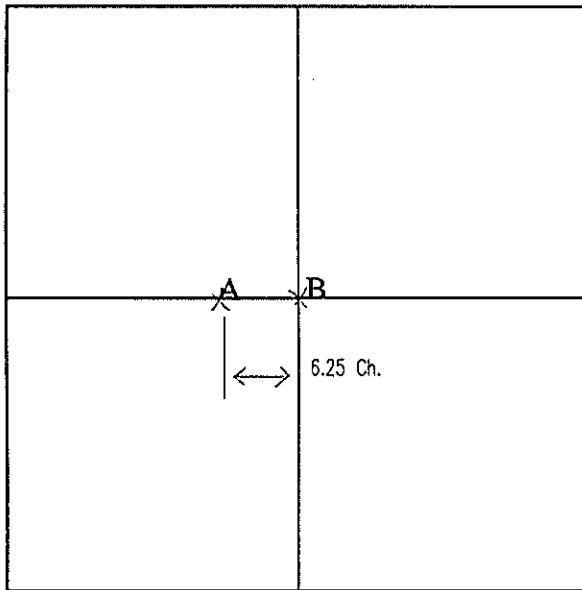
32.74' S.W. to duplex nw/s power pole. GONE

4/24/90 R.W., S.K.

40.67' N.W. to duplex ne/s power pole. (new)

34.65' S.W. to duplex nw/s power pole. (new)

25.80' N. to duplex e/s 36" tree.



COUNTY: HENRY

TOWNSHIP: NAPOLEON

T- 5 -N R- 6 - E

SECTION: 24

5/17/82 R.W., D.B., J.B.

C - Dug for stone. Did not locate. Reestablished NE Corner from recorded witness ties. Set iron pin at NE Corner.

76.06' N. to NW Corner, Sec. 19, Harrison Twp.

5.24' N.N.E. to duplex w/s power pole.

58.03' E.N.E. to northerly corner of building.

36.42' S.E. to westerly corner of building.

11.31' N.W. to duplex w/s telephone pole.

1.31' E. to drill hole in conc. curb.

1.30' N. to drill hole in conc. curb.

4/25/90 R.W., S.K.


5.15' N.N.E. to duplex w/s power pole.

11.28' N.W. to duplex w/s telephone pole.

1.67' E. to "+" in conc. curb.

2.99' S.W. to "+" in conc. curb. (P)

16.96' N.W. to "+" in conc. curb.



COUNTY: HENRY

TOWNSHIP: NAPOLEON

T- 5 -N R- 6 - E

SECTION: 25

1/23/81 R.W., J.J., C.S.

A - Found iron pin over top center of stone (7"x9"x6") 26" below road surface. Removed iron pin. Placed center punched RR spike on surface over top center of stone. Pk's 6' north and east. Stone is 8.5' east of west edge 18' pavement.

- 64.76' N.W. to duplex e/s 36" tree.
- 36.40' N.E. to duplex nw/s power pole.
- 94.13' S.S.E. to duplex e/s power pole.

5/22/90 R.W., S.K.

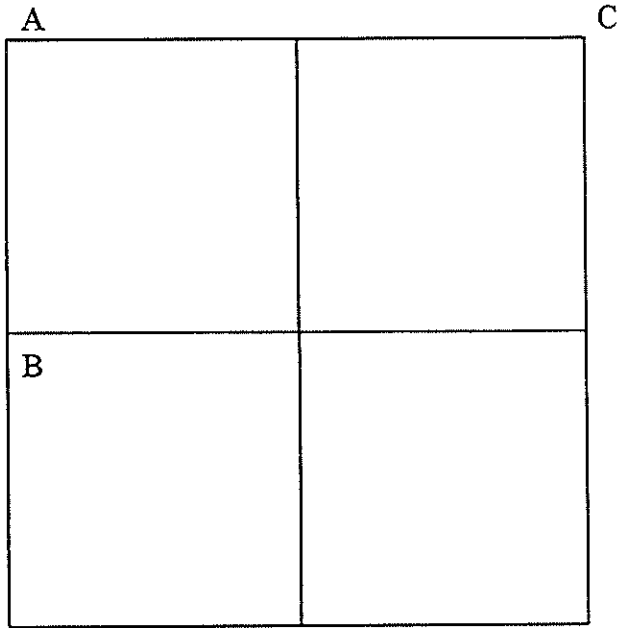
- 39.13' N.W. to Pk nail south side twin 12" trees.
- 38.46' N.E. to duplex nw/s power pole. (new)
- 94.05' S.S.E. to Pk nail west side power pole. (new)

B - Found iron pipe over high point of stone (9"x10"x14") 13" below road surface. Removed iron pipe. Placed center punched RR spike on surface over high point of stone. Pk's 6' north and east. Stone is 6.4' east of west edge 18' pavement.

- 23.22' E. to Pk nail north end 15" CMP. (P)
- 30.39' E.S.E. to Pk nail south end 15" CMP. (P)
- 34.08' S.E. to duplex sw/s power pole.
- 41.28' S.W. to duplex se/s 18" hickory.

5/22/90 R.W., S.K.

- 34.12' S.E. to duplex sw/s power pole.
- 41.25' S.W. to Pk nail (new) southeast side hickory tree.



COUNTY: HENRY

TOWNSHIP: NAPOLEON

T- 5 -N

R- 6 - E

SECTION: 25

11/3/80 R.W., J.J., C.S.

- C - Found iron pipe. No stone found at section corner or recorded witness stone.
 10.04' N.E. to duplex e/s guard rail post.
 24.11' N.N.E. to Pk nail south end 48" CMP. (P)
 14.40' E. to Pk nail west end 10" CMP. (P)
 24.77' S.S.E. to NE corner conc. anchor post. (P)

5/22/90 R.W., S.K.

- 7.80' N.N.E. to duplex east side guard rail post. (new)
 24.05' N.N.E. to Pk nail south end 48" CMP. (P)
 14.29' E. to Pk nail west end 10" CMP. (P)

COUNTY: HENRY

TOWNSHIP: NAPOLEON


T- 5 -N

R- 6 - E

SECTION: 26

NO INFORMATION

A



COUNTY: HENRY

TOWNSHIP: NAPOLEON

T- 5 -N R- 6 - E

SECTION: 27

8/23/77 J.G., D.H., B.F.

A - Found 1"x6" iron pipe over center of stone. Stone is 7" deep. Removed pipe and replaced a RR spike w/ chiseled "+" over stone. Nail and shiners 3' north and west. Stone is 2' east of center line Rd. 16.

63.74' N.W. to SE corner SW wing Br. 16-14.05.

63.51' N.E. to SW corner SE wing Br. 16-14.05.

24.51' S.E. to duplex w/s telephone pole.

4/20/90 R.W., S.K.

11.30' W.N.W. to 5/8" iron pin at west e/p.

64.45' N.N.W. to "+" in conc. abutment.

63.42' N.N.E. to "+" in conc. abutment. (P)

A	
B	C

COUNTY: HENRY

TOWNSHIP: NAPOLEON

T- 5 -N

R- 6 - E

SECTION: 28

8/30/77 S.B., J.G., B.F.

A - Found 1/2" rebar inside 3/4"x7" iron pipe over center of stone. Removed rebar and pipe and placed center punched RR spike over stone. Stone is 11" deep. Pk's 6' north and west.

89.24' W.N.W. to duplex s/s power pole.

38.86' N.W. to duplex and shiner sw/s power pole. GONE

40.87' N.E. to duplex w/s telephone pole. GONE

102.46' S.S.E. to duplex w/s telephone pole. GONE

4/20/90 R.W., S.K.

36.60' N.W. to duplex sw/s power pole. (new)

89.50' W.N.W. to duplex s/s power pole.

8/25/77 S.B., J.G., B.F.

B - Found stone 3" deep w/ iron pipe along e/s of stone. Pipe is 0.25' east of center of stone. Stone is 4.5' west of east edge 14' stone road. Witnesses are to center of stone.

20.45' E. to center punched mark in top of large stone.

16.95' N.W. to 3/4" iron pin.

15.47' S.W. to 3/4" iron pin.

4/20/90 R.W., S.K.


Placed Pk nail on surface over stone.

20.55' E. to drill hole in large stone.

15.90' N.W. to 5/8" iron pin at west e/p.

15.37' S.W. to 3/4" iron pin at west e/p.

17.90' S.E. to 5/8" iron pin at east e/p.



COUNTY: HENRY

TOWNSHIP: NAPOLEON

T- 5 -N


R- 6 - E

SECTION:

28

- C - Found stone on surface of field 17'± west of west edge Rd. 16B.
 45.70' E. to duplex n/s corner post.
 59.05' S.E. to duplex n/s telephone pole.

4/20/90 R.W., S.K.
 45.49' E. to duplex n/s wood post.
 25.00' N.E. to Pk nail in pavement.
 25.00' S.E. to Pk nail in pavement.
 24.00' E. to Pk nail on line B-C extended.



COUNTY: HENRY

TOWNSHIP: NAPOLEON

T- 5 -N R- 6 - E

SECTION: 29

8/24/77 S.B., D.H., B.F.

- A - Found stone 12" deep. Placed center punched RR spike over stone. Pk's 6' south and east.
 33.01' N.W. to duplex in power pole.
 24.23' N.W. to NE corner catch basin.
 90.02' N.N.W. to duplex in power pole.

4/20/90 R.W., S.K.


- 34.95' E.N.E. to 5/8" iron pin at north e/p.
 9.57' S. to 5/8" iron pin at south e/p.
 53.18' W.N.W. to "+" west end CIP. (P)
 34.44' W.N.W. to "+" east end CIP. (P)
 21.83' N.W. to "+" SE corner catch basin. (P)

5/19/76 R.S., J.G., B.B., M.S.

- B - Found state monument box 3" below pavement. Pk's 2' north and west of iron pin in monument box. Placed Pk nail over iron pin.
 41.30' N. to duplex w/s power pole.,
 96.94' E.N.E. to duplex s/s telephone pole.
 72.73' S.E. to duplex ne/s power pole.
 99.02' W.S.W. to duplex s/s telephone pole. GONE

4/20/90 R.W., S.K.

- 62.26' E.N.E. to Pk nail east end 12" CMP.
 72.71' S.E. to duplex e/s power pole.
 25.81' N.N.E. to Pk nail west end 12" CMP.



COUNTY: HENRY

TOWNSHIP: NAPOLEON

T- 5 -N R- 6 - E

SECTION: 29

C - Found stone 7" deep, but did not find recorded iron pipe. Placed RR spike over stone. Pk's 6' north and west.

167.24' N.N.W. to duplex w/s buried cable marker. GONE

197.30' N.N.E. to duplex sw/s telephone pole. GONE

4/20/90 R.W., S.K.


Set new Pk nails 6' north and west.

63.14' S.S.W. to duplex n/s of brace pole.

30.88' W.S.W. to duplex n/s power pole.

19.08' N.W. to Pk nail west end 15" CMP. (P)

45.51' S.E. to duplex ne/s power pole.



COUNTY: HENRY

TOWNSHIP: NAPOLEON

T- 5 -N R- 6 - E

SECTION: 30

8/24/77 S.B., D.H., B.F.

- A - Found stone 6½" deep. Placed center punched RR spike over stone.
 43.17' N.E. to duplex se/s telephone pole. GONE
 24.68' S.W. to duplex se/s power pole. GONE
 82.76' W.S.W. to "+" face on south bridge rail. GONE
 68.81' W.N.W. to "+" face of north bridge rail. GONE

4/20/90 R.W., S.K.


- Set Pk nails 6' south and east.
 14.27' N. to duplex e/s guard rail post.
 43.30' N.E. to duplex se/s power pole.
 68.20' S.W. to duplex se/s guard rail post.
 34.24' N.W. to duplex e/s guard rail post.

- B - Found RR spike over stone. Stone is 18" deep. Removed RR spike and replaced w/ center punched RR spike over stone. Pk's 6' north and west.

- 94.15' N.W. to SE corner church foundation.
 82.21' W.N.W. to duplex ne/s 24" maple.
 32.91' S.E. to 30d spike ne/s power pole.
 Note: Found monument with cap by Defiance Co.

4/20/90 R.W., S.K.

- Found Pk nails 6' south and west.
 34.12' N.E. to near face 6" post (plastic).
 57.51' S.S.W. to duplex e/s buried cable post.



COUNTY: HENRY

TOWNSHIP: NAPOLEON

T- 5 -N

R- 6 - E

SECTION: 30

C - Found 5/8"x20" rebar angled over stone. Stone is 12" deep. Removed rebar and placed center punched RR spike over stone. Pk's 6' north and west.

24.54' S.W. to "+" top south end 15" VSP.

30.38' S.E. to duplex sw/s power pole.

46.47' S.W. to duplex e/s buried cable marker.

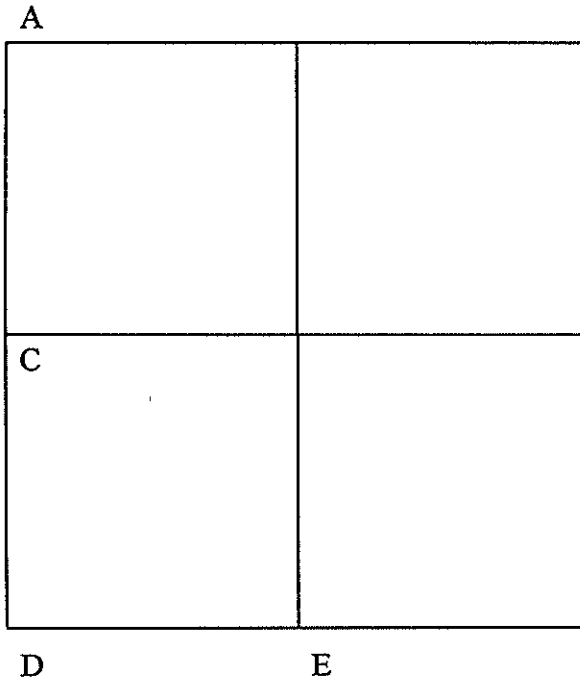
4/20/90 R.W., S.K.

Found Pk nails 6' south and west.

31.02' S.E. to duplex sw/s power pole (new).

23.08' N.W. to 5/8" iron pin at west e/p.

19.55 N.E. to Pk nail north end CMP. (P)



COUNTY: HENRY

TOWNSHIP: NAPOLEON

T- 5 -N R- 6 - E

SECTION: 31

8/24/77 S.B., D.H., B.F.

- A - Found stone. Placed center punched RR spike over stone. Pk's 6' north and west.
 45.95' N.W. to nail and shiner e/s telephone pole.
 20.87' N.W. to chiseled "+" north end conc. headwall.
 20.64' S.W. to chiseled "+" south end conc. headwall.
 55.85' S.W. to nail and shiner se/s power pole.
 51.49' S.E. to nail and shiner e/s power pole.

4/25/90 R.W., S.K.


- 46.05' N.W. to nail and shiner e/s telephone pole.
 20.70' S.W. to "+" south end conc. headwall.
 51.52' S.E. to duplex (new) e/s power pole.

1/27/81 R.W., J.J., C.S.

- C - Found iron pipe over "+" in top center of stone (5"x8"x18") 14" below road surface.
 Removed iron pipe. Placed center punched RR spike on surface over "+" in top center of stone.
 Pk's 6' north and east. Stone is 7.3' east of west edge 16' pavall.
 69.66' N.N.W. to duplex e/s telephone pole. GONE
 18.37' E. to Pk nail north end 8" CMP. (P)
 24.13' S.E. to Pk nail south end 8" CMP. (P)
 88.93' S.S.W. to duplex e/s telephone pole. GONE

4/25/90 R.W., S.K.

- 20.55' E. to duplex w/s power pole.
 18.20' N.E. to 5/8" iron pin at east e/p.
 17.00' N.W. to 5/8" iron pin at west e/p.



COUNTY: HENRY

TOWNSHIP: NAPOLEON

T- 5 -N R- 6 - E

SECTION: 31

D - See NW Corner, Section 6, Flatrock Twp.

1/15/90 R.W., C.S.

E - Found iron pin in iron pipe over high point of stone (10"x13"x13") 11" below road surface. Removed iron pin in iron pipe. Placed center punched RR spike on surface over high point of stone. Pk's 6' north and east. Stone is 3.6' north of south edge 16' pavement.

45.33' N. to duplex e/s 30" tree.

23.16' N.N.E. to duplex e/s buried cable marker.


4/25/90 R.W., S.K.

45.66' N. to Pk nail (new) e/s 30" tree.

34.12' N.E. to Pk nail east end CMP. (P)

14.57' S.W. to 5/8" iron pin at south e/p.

17.05' N.W. to 5/8" iron pin at north e/p.



COUNTY: HENRY

TOWNSHIP: NAPOLEON

T- 5 -N R- 6 - E

SECTION: 32

5/11/76 J.G., B.B., M.S.

A - Found 1/2" pipe over 1/2" rebar inside a 1" pipe south of stone. Also found Pk nail 4" north of pipe and over center of stone. Removed Pk nail and replaced w/ RR spike. Pk's 6' north and west. Pk's to pipe: 2' southwest and southeast.

40.38' N.W. to duplex s/s telephone pole.

25.49' S.W. to duplex e/s power pole.

4/26/90 R.W., S.K.

25.39' S.W. to duplex se/s power pole.

20.74' N.E. to 5/8" iron pin at north e/p.

15.98' E.S.E. to 5/8" iron pin at south e/p.

8/5/74

B - Found nail over stone. Placed Pk nail over top center of stone. Stone is 8" deep.

40.67' S.E. to duplex sw/s telephone pole. GONE

32.39' S.W. to duplex nw/s power pole.

30.69' S.E. to NE corner conc. headwall. (P)

4/26/90 R.W., S.K.

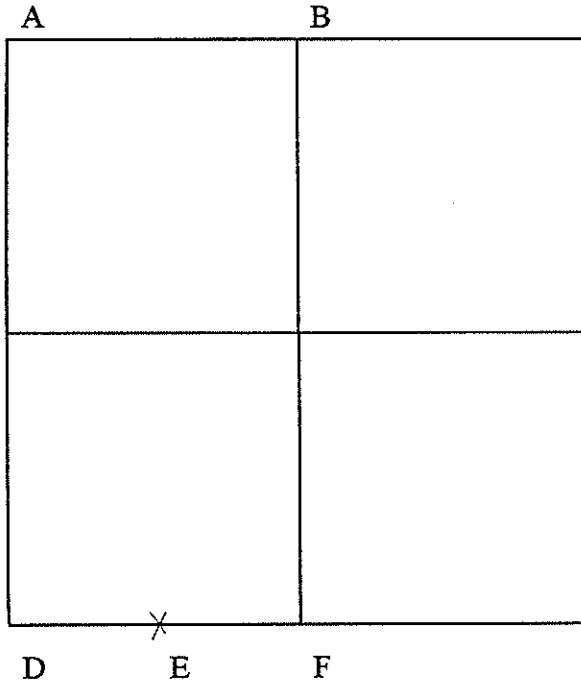
Found Pk nails 6' south and west of RR spike.

Stone is noted as being 7' west of N1/4 Post.

17.78' N.W. to iron pin at e/p.

48.36' N.E. to duplex se/s buried cable marker.

32.40' S.W. to duplex nw/s power pole.



COUNTY: HENRY

TOWNSHIP: NAPOLEON

T- 5 -N R- 6 - E

SECTION: 32

1/16/80 R.W., C.S.

D - Found recorded iron pipe over high point of stone (8"x11"x15") 9" below road surface. Removed iron pipe. Placed center punched RR spike on surface over high point of stone. Pk's 6' south and east. Stone is 2.5' south of north edge 15' pavement.

107.77' W.N.W. to duplex s/s buried cable marker.

6.38' N. to Pk top west end 10" CMP. (P)

22.33' N.N.E. to Pk top east end 10" CMP. (P)

4/25/90 R.W., S.K.

22.25' E.N.E. to Pk nail (new) east end 10" CMP. (P)

13.05' W.N.W. to 5/8" iron pin at north e/p.

17.72' S.W. to 5/8" iron pin at south e/p.

1/18/80 R.W., C.S.

E - Found recorded iron pin over high point of stone (5"x9"x12") 10" below road surface. Removed iron pin. Placed center punched RR spike on surface over high point of stone. Pk's 6' south and east. Stone is 4.8' south of north edge 15' pavement.

43.17' W.N.W. to Pk north end 8" CMP. (P)

15.03' N. to iron pin. (P)

21.90' N. to duplex e/s buried cable marker.

29.68' N. to duplex e/s power pole.

22.60' S. to duplex w/s power pole.

45.81' W.S.W. to Pk south end 8" CMP. (P)


4/25/90 R.W., S.K.

Replaced RR spike from Pk's 6' south and east.

15.07' N. to iron pin. (P)

22.57' S. to duplex w/s power pole.

45.77' W.S.W. to Pk nail south end 8" CMP. (P)



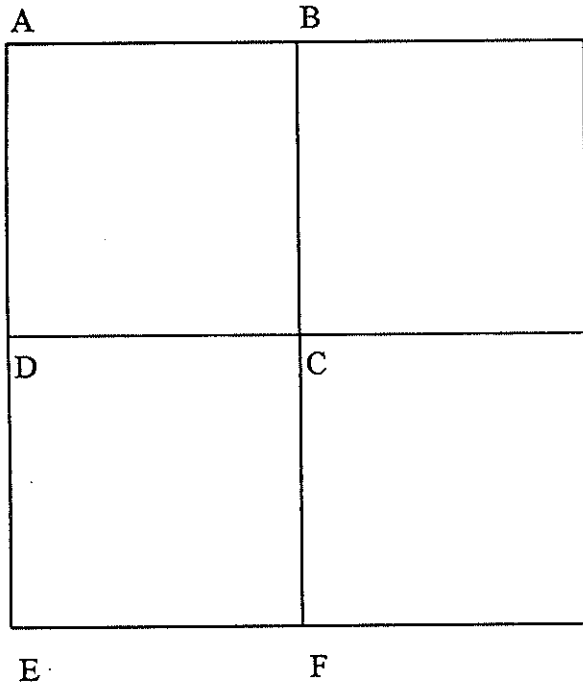
COUNTY: HENRY

TOWNSHIP: NAPOLEON

T- 5 -N R- 6 - E

SECTION: 32

- 6/15/73 H. Helberg
- F - Found stone and iron pin north side, 6" deep.
- 1974 J. Gerken placed RR spike over stone in pavement.
- 1980 R.W., C.S.
- ~~46.29' S.W. to Pk n/s telephone pole.~~
- ~~34.62' N.W. to Pk s/s telephone pole.~~
- 28.14' ~~28.09'~~ S.S.E. to Pk w/s power pole.
- ~~21.72' S.S.E. to NW corner catch basin.~~
- ~~6.77' W. to Pk.~~
- 4/25/90 R.W., S.K.
- Set Pk nail 6' west; found Pk nail 6' south.
- 46.75' ~~46.69'~~ N.N.E. to duplex se/s buried cable marker.
- ~~37.52' S.W. to "+" NW corner catch basin. (P)~~
- 37.60' N.W. to "+" s/s man hole rim
- 11/7/07 R.W., S.K.
- Found Iron Pin 8" below surface
- Placed Small RR Spike over Iron Pin



COUNTY: HENRY

TOWNSHIP: NAPOLEON

T- 5 -N

R- 6 - E

SECTION: 33

9/15/76 S.B., J.G., S.S.

A - Found stone 7" deep. Placed center punched RR spike over high point. Stone is 7.5' north of south edge 16' pavement. Pk's 6' north and east.

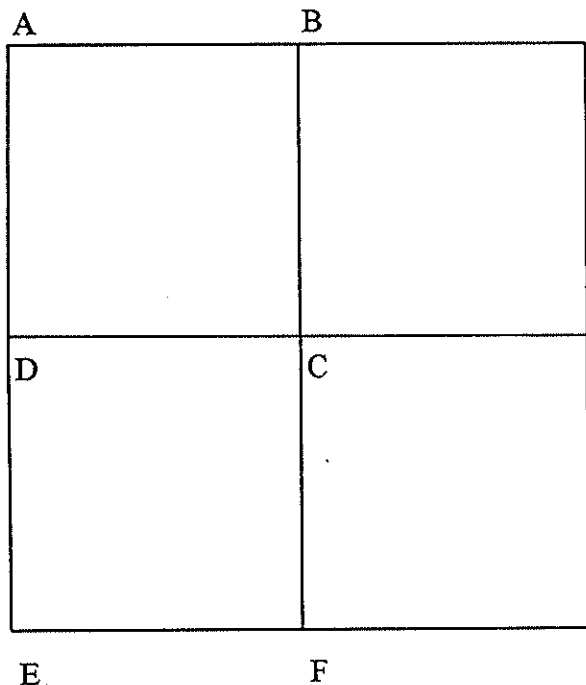
131.27' N.W. to duplex s/s telephone pole. GONE
 33.32' N.N.E. to duplex nw/s telephone pole. GONE
 190.60' E.N.E. to duplex s/s telephone pole. GONE
 4/26/90 R.W., S.K.

20.32' S.W. to Pk nail in 12" CMP. (P)
 23.83' N.W. to Pk nail in 12" CMP. (P)
 44.75' N.E. to duplex nw/s buried cable marker.
 27.97' S.E. to "+" east end CIP. (P)
 14.78' S.S.W. to "+" west end CIP. (P)

B - Found 5/8" iron pin over stone. Iron pin is 4" deep. Placed Pk over iron pin. Pk's 6' north and west.

42.05' N.E. to 30d spike nw/s power pole
 39.20' S.E. to 16d spike ne/s power pole.
 27.93' S.W. to 16d spike se/s power pole.
 27.54' N.W. to 30d spike s/s telephone pole.
 4/26/90 R.W., S.K.

Set RR spike over Pk nail. Set Pk's 6' north and west.
 46.63' S.E. to duplex in top center of buried cable marker.
 26.19' S.W. to duplex e/s power pole.
 46.69' E.N.E. to duplex nw/s power pole.
 Transit Ties: turned clockwise.
 0 °-00'-00" = Pk nail at NE cor., Sec. 33.
 163 °-03'-12" = Lower east gable of Grandell residence.
 248 °-00'-10" = NE corner of brick residence.



COUNTY: HENRY

TOWNSHIP: NAPOLEON

T- 5 -N R- 6 - E

SECTION: 33

C - Found brick placed vertically over high point of stone. Replaced brick horizontally and placed center punched RR spike over high point. Stone is 16" deep. Pk's 6' north and east.

- 24.68' N.W. to duplex ne/s power pole.
- 47.85' N.E. to duplex w/s telephone pole.
- 27.16' S.E. to duplex ne/s telephone pole.
- 25.36' S.W. to duplex nw/s power pole.
- 19.22' S. to horz. chisel mark near face conc. corner post.

4/26/90 R.W., S.K.

- 25.26' S.W. to duplex nw/s of brace pole.
- 27.25' S.E. to duplex e/s buried cable marker.
- 19.22' S. to horz. chisel mark near face conc. corner post.

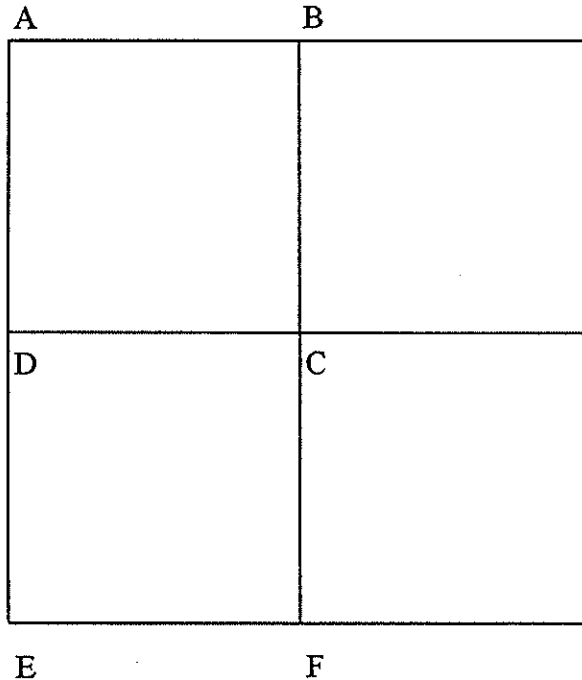
3/4/81 R.W., J.J., C.S.

D - Dug for stone. Did not locate. Reestablished W $\frac{1}{4}$ Post by proportionate measurement from E $\frac{1}{4}$ Post and Center of Section of Sec. 33. Placed center punched RR spike on road surface. Pk's 6' north and east. RR spike is 5.5' north of south edge 12' pavement.

- 44.55' N.W. to duplex sw/s 30" tree.
- 26.44' N.N.W. to Pk north end 24" CMP. (P)
- 19.72' S. to duplex w/s 10" tree.
- 23.22' S.S.W. to "+" NE corner conc. catch basin. (P)

4/26/90 R.W., S.K.

- 43.70' N.W. to Pk nail (new) s/s 30" tree.
- 19.63' S. to Pk nail (new) w/s 10" tree.
- 10.00' N.W. to 5/8" iron pin at north e/p.
- 10.85' S.W. to 5/8" iron pin at south e/p.



COUNTY: HENRY

TOWNSHIP: NAPOLEON

T- 5 -N R- 6 - E

SECTION: 33

6/18/73 H. Helberg

- E - Found stone. Placed iron pin on south side, top centered over stone.
 20.00' N. to 3/4" iron pin.
 30.28' S.E. to 3/4" iron pin. COULD NOT LOCATE
 30.37' S.W. to 3/4" iron pin. COULD NOT LOCATE
 1980 R.W., C.S.
 Found RR spike on surface. Witness ties check.

4/26/90 R.W., S.K.

- Set Pk nails 6' north and west.
 23.42' N. to duplex e/s buried cable marker.
 20.09' N. to 3/4" iron pin.
 21.33' S.W. to 5/8" iron pin on south ditch back.
 15.82' N.W. to 5/8" iron pin at north e/p.

6/6/73 H. Helberg

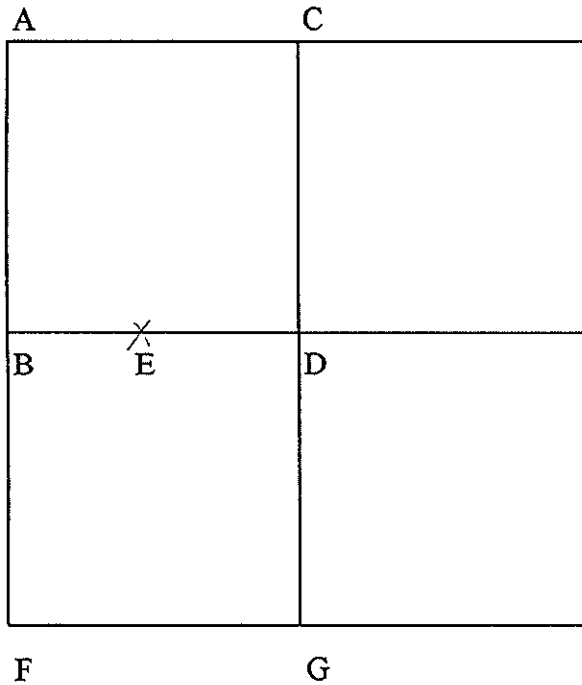
- F - Found stone. Placed 1" iron pin nw/s, top centered over stone.

1/18/90 R.W., C.S.

- Found RR spike on surface.
 34.34' N.E. to center 3/4" iron pin.
 20.34' N. to center 1 1/4" pipe.
 33.11' N.W. to center 3/4" iron pin.

4/26/90 R.W., S.K.

- Set Pk nails 6' north and west.
 34.40' N.E. to 3/4" iron pin.
 20.46' N. to 1 1/4" iron pipe.
 33.17' N.W. to 3/4" iron pin. (P)



COUNTY: HENRY

TOWNSHIP: NAPOLEON

T- 5 -N R- 6 - E

SECTION: 34

1/16/76 S.B., J.G., S.S.

A - Found stone 6½" deep and placed center punched RR spike over top center of stone. Pk's 6' south and east.

- 20.49' N.E. to duplex se/s power pole.
- 27.10' S.E. to duplex ne/s telephone pole.
- 5.5' N. to north edge pavement.

4/27/90 R.W., S.K.

- Found Pk nail.
- 20.40' N.N.E. to duplex se/s power pole.
- 27.16' S.E. to duplex ne/s buried cable marker.
- 33.30' W.S.W. to 5/8" iron pin at south e/p.
- 31.55' W.N.W. to 5/8" iron pin at north e/p.

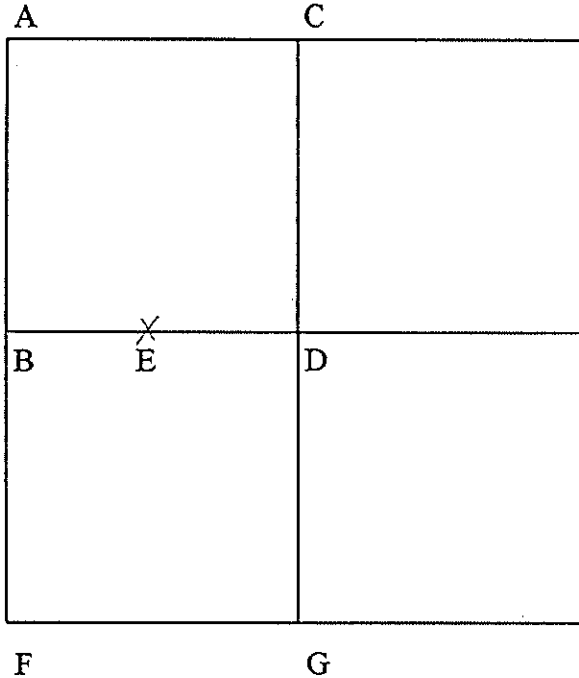
2/25/81 R.W., J.J.

B - Found stone (5"x8"x14") 23" below road surface. Found small stone over true stone. Removed small stone. Placed center punched RR spike on surface over top center of stone. Pk's 6' south and west. Stone is 3.4' south of north edge 12' pavement.

- 21.22' N.W. to "+" west end 8" clay pipe. (P)
- 16.03' N. to Pk east end 8" CMP . (P)
- 19.76' N. to duplex e/s power pole.
- 23.28' S. to duplex w/s power pole.

4/27/90 R.W., J.J.

- 19.72' N. to duplex e/s power pole.
- 23.23' S. to duplex w/s buried cable marker.
- 21.87' S. to "+" n/s conc. anchor post.



COUNTY: HENRY

TOWNSHIP: NAPOLEON

T- 5 -N R- 6 - E

SECTION: 34

8/30/77 S.B., J.G., B.F.

C - Found Pk over 5/8"x12" rebar over stone. Rebar was 6" deep and stone is 18" deep. Removed rebar and placed center punched RR spike over stone. Pk's 6' north and east.

50.18' N.W. to duplex s/s power pole.

21.43' S. to nail and shiner n/s wooden corner post. NO GOOD

23.11' S.W. to duplex se/s telephone pole. GONE

4/27/90 R.W., S.K.

Set new Pk nails 6' north and east.

20.65' S. to duplex w/s buried cable marker.

20.12' N.E. to 5/8" iron pin at e/p.

D - Found 1/2" iron pipe over 1/2" rebar over stone. Stone is 19" deep. Stone lies 1' south of south edge Rd. M2. Placed Pk's 6' northwest and northeast.

37.03' N.E. to nail and shiner sw/s telephone pole. GONE

23.64' N.E. to 3/4" iron pin 1' north of 12' pavement. GONE

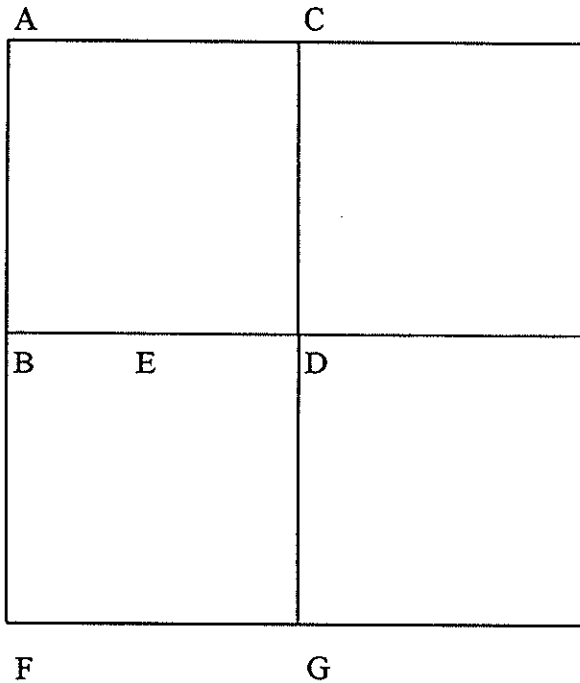
19.47' N. to near face 2" iron pipe. NO GOOD

4/27/90 R.W., S.K.

17.15' N.E. to 5/8" iron pin at north e/p.

28.12' S.W. to 5/8" iron pin on south ditch bank.

18.75' N.W. to 5/8" iron pin at north e/p.



COUNTY: HENRY

TOWNSHIP: NAPOLEON

T- 5 -N R- 6 - E

SECTION: 34

1/20/80 R.W., J.J., C.S.

E - Found iron pin angled over top center of stone (6"x10"x12") 12" below road surface. Removed iron pin. Placed center punched RR spike on surface over top center of stone. Pk's 6' north and west. Stone is 2.2' north of south edge 12' pavement.
 32.26' N.W. to duplex sw/s telephone pole. GONE
 23.00' N. to SE corner conc. corner post.
 18.73' S. to "+" near face conc. corner post.
 18.13' S. to duplex w/s power pole.

4/27/90 R.W., S.K.

23.02' N. to "+" near face conc. corner post.
 18.07' S. to duplex w/s power pole.
 21.15' N.E. to 5/8" iron pin at north e/p.
 18.88' E.S.E. to 5/8" iron pin at south e/p.

6/5/73 H. Helberg

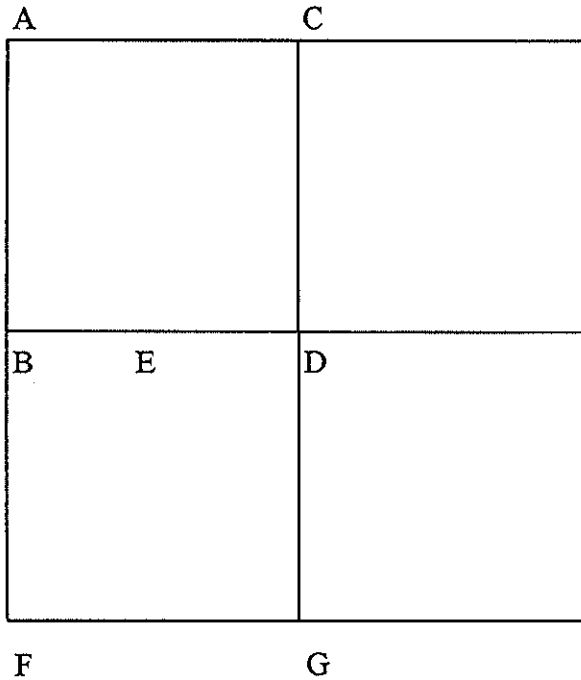
F - Found stone. Placed iron pin 0.20' south of center of stone.

1/22/80 R.W., C.S.

Found RR spike over top center of stone (6"x7"x10") 11" below road surface. Found iron pin on south side of stone. Placed center punched RR spike on surface over top center of stone. Pk's 6' north and west. Stone is 4.5' north of south edge 12' pavement.
 75.60' E.S.E. to duplex n/s 36" oak tree.
 19.96' S. to iron pin.
 28.44' S.W. to iron pin.

4/27/90 R.W., S.K.

75.98' E.S.E. to Pk nail (new) n/s 36" oak.
 66.57' E. to "+" RR spike (property corner).



COUNTY: HENRY

TOWNSHIP: NAPOLEON

T- 5 -N

R- 6 - E

SECTION: 34

1/23/80 R.W., C.S.

G- Found RR spike over top center of stone (10"x11"x17") 10" below road surface. Found iron pin w/s stone 0.35' west of top center of stone. Placed center punched RR spike on surface over top center of stone. Pk's 6' north and west. Stone is 4.2' north of south edge 12' pavement.

41.27' W.N.W. to "+" SE corner catch basin.

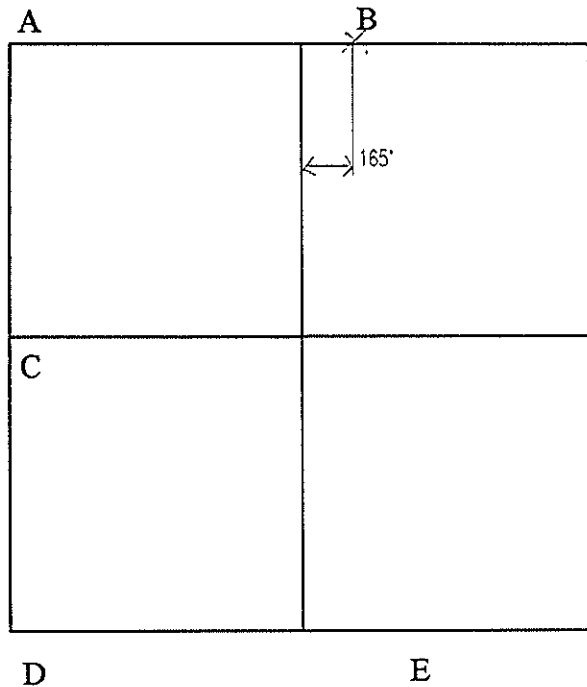
14.75' N. to near face 1 3/4" iron pipe. LOOSE

28.57' S.W. to Pk s/s power pole.

4/27/90 R.W., S.K.

14.21' N.E. to 5/8" iron pin at north e/p.

11.40' S.E. to 5/8" iron pin at south e/p.



COUNTY: HENRY

TOWNSHIP: NAPOLEON

T- 5 -N R- 6 - E

SECTION: 35

1/15/81 R.W., J.J., C.S.

A - Found iron pin 0.15' east and 0.30' south of high point of stone (12"x14"x18") 24" below road surface. Removed iron pin. Placed center punched RR spike on surface over high point of stone. Pk's 6' south and east. Stone is 7.0' south of north edge 16' pavement.

- 90.87' W.N.W. to duplex sw/s power pole.
- 89.90' N.N.W. to SE corner brick veneer.
- 70.51' E.N.E. to duplex se/s power pole.
- 114.51' E.S.E. to SW corner conc. block building.

4/27/90 R.W., S.K.

- Set new Pk nails 6' south and east.
- 90.93' W.N.W. to duplex sw/s power pole.
- 89.99' N.N.W. to SE corner brick veneer house.
- 70.40' E.N.E. to duplex se/s power pole.

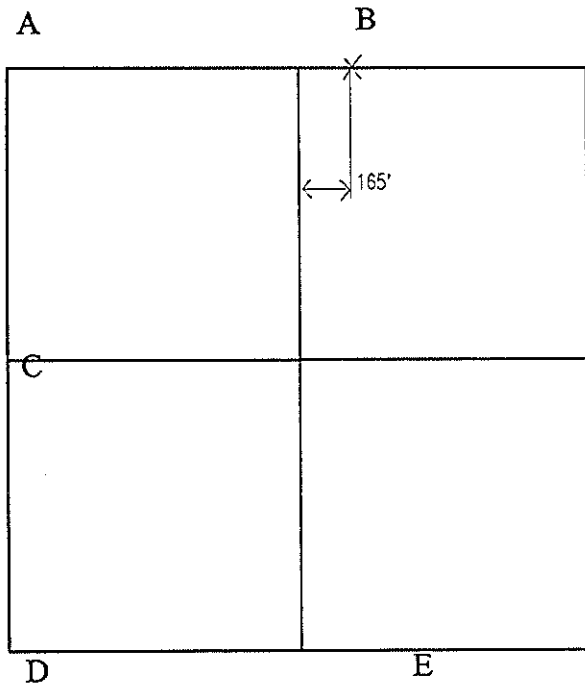
1/26/81 R.W., J.J., C.S.

B - Found stone (10"x10"x14") flush with grade. Stone is 14' east of east edge of Rd. Z.

- 64.90' N.N.W. to duplex w/s power pole.
- 57.15' N.N.E. to duplex se/s 20" tree. GONE
- 92.50' S.S.E. to duplex w/s power pole.
- 55.80' S.W. to duplex nw/s telephone pole.

4/30/90 R.W., S.K.

- Placed RR spike beside stone to aid in locating stone.
- 65.37' N.N.W. to duplex w/s power pole.
- 89.05' S.S.E. to duplex w/s power pole. (new)
- 55.99' S.W. to duplex nw/s telephone pole.
- 37.20' W. to iron pin at west e/p.
- 29.40' S. to iron pin at east e/p.



COUNTY: HENRY

TOWNSHIP: NAPOLEON

T- 5 -N R- 6 - E

SECTION: 35

1/20/81 R.W., J.J., C.S.

C - Found iron pin in an iron pipe over 1" iron rod in center of sandstone (9"x11"x20") 7" below road surface. Removed iron pin. Placed center punched RR spike on surface over 1" iron rod. Pk's 6' north and east. Stone is 1.8' north of south edge 12' pavement.

17.79' N.W. to 3/4" iron pin 2' north of 12' pavement. GONE

18.18' N.E. to 3/4" iron pin 2' north of 12' pavement.

42.50' S.W. to duplex nw/s power pole.

4/27/90 R.W., S.K.

17.10' N.W. to 5/8" iron pin at north e/p.

1/28/80 R.W., C.S.

D - Found RR spike over top of iron pipe over stone (9"x12"x16") 15" below road surface. Placed center punched RR spike over high point of stone. Pk's 6' north and west. Stone is 4.3' north of south edge 12' pavement.

20.37' N. to Pk w/s power pole.

26.74' S.E. to 5/8" iron pin. GONE

20.04' S. to 3/4" iron pin. GONE

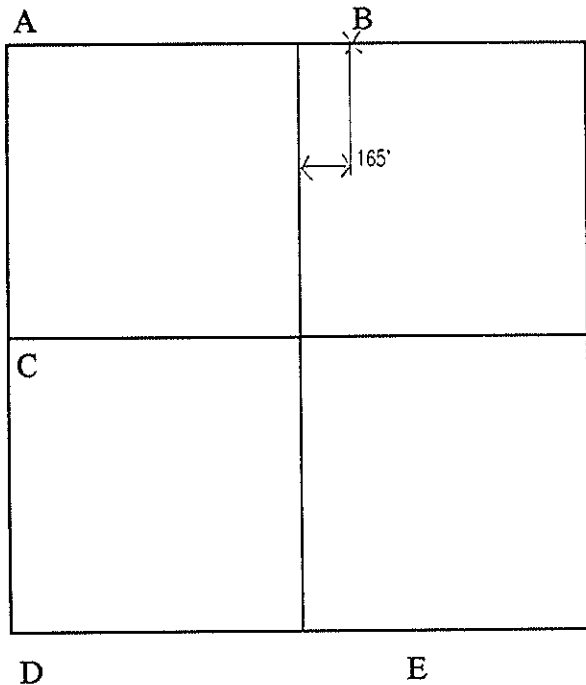
34.60' S.W. to 5/8" iron pin. GONE

4/27/90 R.W., S.K.

20.20' N.N.W. to duplex w/s power pole. (new)

9.77' W.S.W. to 5/8" iron pin at south e/p.

16.95' N.W. to 5/8" iron pin at north e/p.



COUNTY: HENRY

TOWNSHIP: NAPOLEON

T- 5 -N R- 6 - E

SECTION: 35

6/29/73 H. Helberg and Co. crew

E - Removed old pin; replaced with 3/4"x42" iron pin. Iron pin is at intersection of South Line of Sec. 36 and centerline pavement of Rd. Z. Pk's 6' south and east.

26.25' N.E. to Pk se/s power pole. GONE

26.18' N.W. to Pk ne/s brace pole.

52.95' S.S.E. to Pk w/s brace pole.

12.80' W.S.W. to Pk n/s guard rail post.

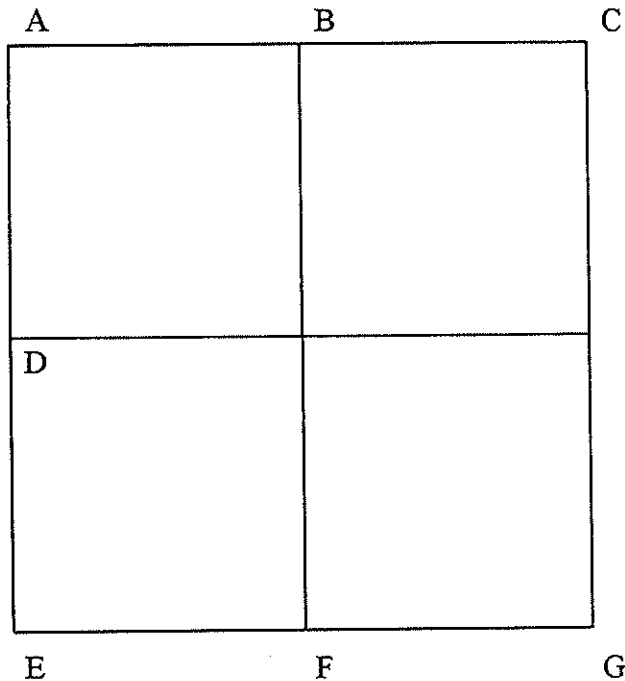
4/30/90 R.W., S.K.

26.10' N.W. to Pk ne/s brace pole.

52.90' S.S.E. to Pk sw/s brace pole.

26.00' N.E. to center of RR spike w/s power pole.

34.55' S.W. to Pk nail ne/s 36" tree.



COUNTY: HENRY

TOWNSHIP: NAPOLEON

T- 5 -N

R- 6 - E

SECTION: 36

1/22/81 R.W., J.J., C.S.

A - Found iron pin over high point of stone (3"x7"x8") 12" below road surface. Removed iron pipe. Placed center punched RR spike on surface over high point of stone. Pk's 6' north and east. Stone is 7.9' east of west edge 18' pavement.

29.57' N.W. to SE corner conc. catch basin. (P)

30.83' N.E. to SW corner west wall catch basin. (P)

31.56' S.E. to NW corner conc. catch basin. (P)

4/30/90 R.W., S.K.

29.87' N.W. to "+" SE corner catch basin. (P)

31.13' N.E. to "+" south end of west parapet of catch basin. (P)

31.98' S.E. to "+" NW corner catch basin. (P)

21.77' W.N.W. to duplex s/s buried cable marker.

2/9/81 R.W., J.J., C.S.

B - Found stone (9"x11"x20") flush with stone roadway. Placed iron pin 0.4' north of center of stone for magnetic location only. Stone is 5.4' north of south edge 17' stone roadway. Stone is badly fractured.

No ties available.

4/10/90 R.W., S.K.

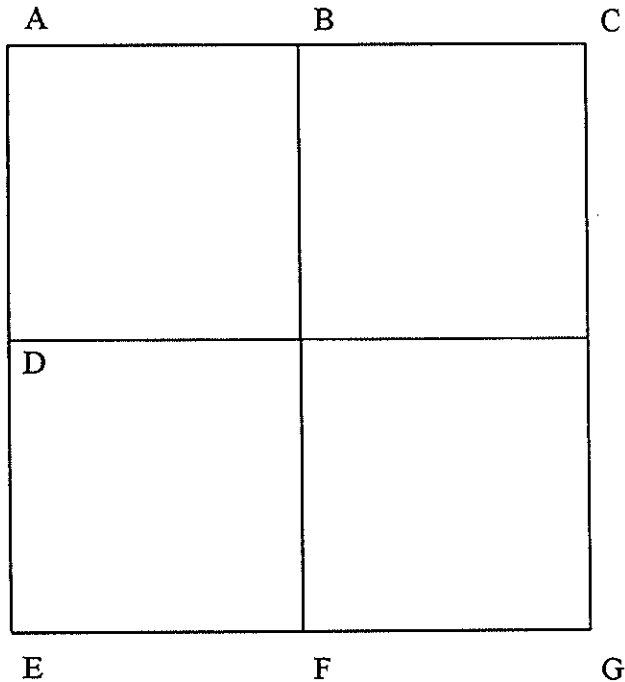
Placed RR spike on surface over top center of stone. Set Pk's 6' north and east. Stone is 5.5' north of south edge 16' pavement.

16.65' N.E. to 5/8" iron pin at north e/p.

13.80' S.E. to 5/8" iron pin at south e/p.

15.65' S.W. to 5/8" iron pin at south e/p.

18.09' N.W. to 5/8" iron pin at north e/p.



COUNTY: HENRY

TOWNSHIP: NAPOLEON

T- 5 -N R- 6 - E

SECTION: 36

1/28/81 R.W., J.J., C.S.

C - Reestablished NE Corner on East Line of Napoleon Twp. and 52.80' south of the NW Corner, Sec. 31, Harrison Twp. Placed 1/2" iron pin at reestablished corner. Iron pin is 16'± south of south edge 18' pavement.

41.33' N.N.W. to "+" in abandoned conc. wingwall.

52.80' N. to NW Cor. Sec. 31, Harrison Twp. (P)

41.47' N.N.E. to "+" in abandoned conc. wingwall.

4/30/90 R.W., S.K

Iron pin gone, unable to establish permanent marker.

10.73' N.E. to "+" in abandoned wingwall. (P)

14.14' N.W. to "+" in abandoned wingwall. (P)

5.94' S. to "+" in south end CMP. (P)

2/26/81 R.W., J.J., C.S.

D - Found iron pin 2.70' north and 0.40' west of high point of stone (7"x11"x13") 24" below grade. Removed iron pin. Placed 3/4" iron pin over high point of stone. Pk's 6' northwest and southwest. Stone is 1.2' east of east edge 18' pavement.

31.70' E.N.E. to 3/4" iron pin on east ditch bank. GONE

36.86' E.S.E. to 3/4" iron pin on east ditch bank. GONE

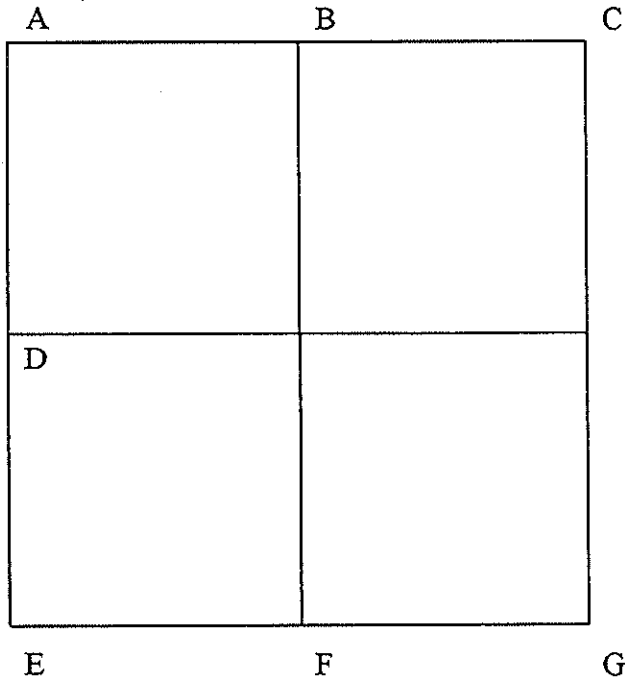
4/30/90 R.W., S.K.

54.42' N.E. to 5/8" iron pin on east ditch bank.

37.75' S.E. to 5/8" iron pin on east ditch bank.

34.56' S.W. to 5/8" iron pin at west e/p.

33.10' N.W. to 5/8" iron pin at west e/p.



COUNTY: HENRY

TOWNSHIP: NAPOLEON

T- 5 -N R- 6 - E

SECTION: 36

12/17/79 R.W., C.S.

E - Found recorded iron pin over sand stone over true stone (10"x11"x17") 12" below road surface. Iron pin was 0.29' north of high point of true stone. Removed iron pin and sand stone. Placed center punched RR spike on surface over high point of stone. Pk's 6' north and east. Stone is 6.2' north of south edge 12' pavement.

66.98' N.N.E. to nail s/s power pole.

70.10' E.N.E. to nail s/s power pole.

58.16' N.N.W. to nail sw/s buried cable marker.

98.99' E.N.E. to "+" in west end conc. headwall. (P) GONE

98.78' E.S.E. to "+" in west end conc. headwall. (P) GONE

78.95' E. to NW Corner, Sec. 1, Flatrock Twp.

4/30/90 R.W., S.K.

66.73' N.N.E. to duplex (new) s/s power pole.

70.14' E.N.E. to duplex s/s power pole.

58.20' N.N.W. to nail s/s buried cable marker.

89.86' S.E. to Pk nail southwest end 6" CMP. (P)

37.65' N.W. to Pk nail west end CMP. (P)

1/28/81 R.W., J.J., C.S.

F - Dug for stone. Did not locate. Reestablished S $\frac{1}{4}$ Post midway between the SE Cor. and SW Cor. of Sec. 36. Placed center punched RR spike on surface. Pk's 6' northwest and northeast. RR spike in 0.6' south of 10' pavement.

28.94' W.N.W. to "+" in SE Cor. conc. catch basin. (P)

39.10' E. to N $\frac{1}{4}$ Post, Sec. 1, Flatrock Twp.

21.89' W.S.W. to "+" in east end of conc. headwall. (P)

4/30/90 R.W., S.K.

39.08' E. to N $\frac{1}{4}$ Post, Sec. 1, Flatrock Twp.

22.04' N.E. to 5/8" iron pin at north e/p.

28.98' W.N.W. to "+" SE corner catch basin. (P)

21.86' W.S. W. to "+" east end conc. headwall. (P)

G - See NW Corner, Sec. 6, Monroe Twp.