

COUNTY: HENRY

TOWNSHIP: MONROE

T- 4 -N R- 7-E

SECTION: 1

7/11/74

- A - Found stone 11 1/2" deep. Placed RR spike over same.
 76.07' N.W. to Pk in power pole
 54.79' S.W. to Pk in power pole.
 40.04' S.W. to Pk in telephone pole.

4/28/88 R.W., S.K.

- 45.94' S.E. to "+" east end conc. pipe. (P)
 15.08' S.W. to "+" corner of conc. headwall. (P)
 51.39' N.E. to duplex se/s telephone pole.


3/7/79 R.W., J.J., D.B.

- B- Found recorded iron pin over high point of stone (6"x8"x10"). Wood stake found on west side of stone. Stone is 17" below road surface. Set center punched RR spike on surface over iron pin and high point of stone. Pk's 6' west and south.

- 29.70' N.E. to duplex s/s telephone pole.
 43.90' S.E. to duplex n/s power pole.
 42.55' S.W. to duplex n/s power pole.
 90.35' W.N.W. to duplex s/s telephone pole.

4/29/88 R.W., S.K.

- 29.55' N.E. to duplex se/s telephone pole.
 43.87' S.E. to duplex ne/s power pole.
 42.61' S.W. to duplex nw/s power pole.
 90.37' W.N.W. to duplex s/s telephone pole
 80.22' N.W. to duplex e/s power pole.



COUNTY: HENRY

TOWNSHIP: MONROE

T- 4 -N R- 7-E

SECTION: 1

3/29/79 R.W., J.J., D.B.

C- Found recorded iron pin angled over high point of stone (6"x12"x15") 14" below ground surface. Stone is angled approx. 30° west from vertical. Found pieces of Vit. Clay Pipe over stone. Placed Pk's 5' northeast and southeast.

No ties available.

4/29/88 R.W., S.K.

37.58' N.W. to 5/8" iron pin on west ditch bank

37.85' S.W. to 5/8" iron pin on west ditch bank.

7/6/79 R.W., J.J.

D- Stone could not be located. Reestablished N1/4 Post on south line Sec. 36, Harrison Twp., by single proportionate measurement along the North Line of Sec. 1, Monroe Twp. Placed center punched RR spike on surface. Pk's 6' north and east.

83.69' W.N.W. to duplex s/s telephone pole.

26.18' N. to "+" south face conc. post.

58.88' N.N.E. to duplex s/s telephone pole.

38.83' S.S.W. to duplex w/s power pole.

18.98' W. to S1/4 Post, Sec. 36, Harrison Twp.

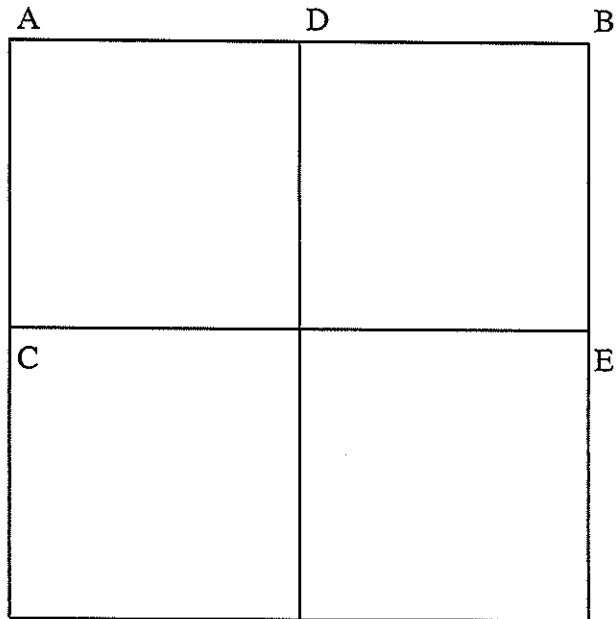
4/28/88 R.W., S.K.

83.73' W.N.W. to duplex s/s telephone pole.

26.18' N. to "+" south face conc. post.

59.97' E.N.E. to duplex s/s telephone pole.

38.66' S.S.W. to duplex w/s power pole.



COUNTY: HENRY

TOWNSHIP: MONROE

T- 4 -N R- 7-E

SECTION: 1

5/3/79 R.W., J.J.

E- Found recorded iron pin angled over high point of stone (7"x10"x12") 11" below ground level. Found Pk's 6' northwest and southwest. Stone is 3.5' east of east edge of pavement.

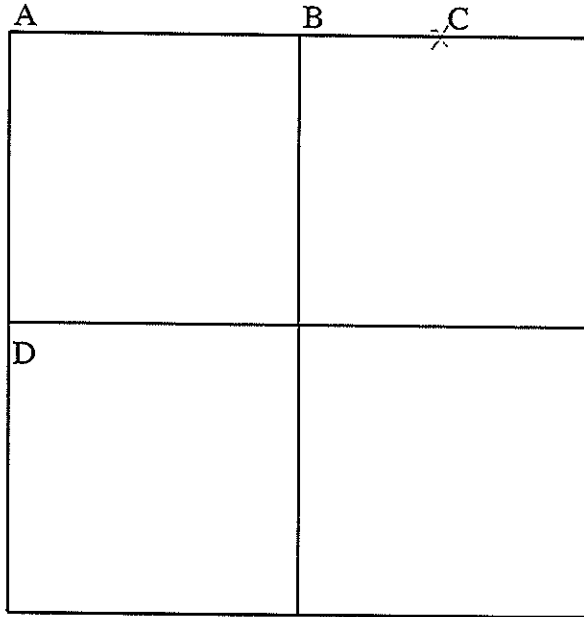
30.12' W. to spike s/s power pole.

4/29/88 R.W., S.K.

30.18' W. to duplex(new) s/s power pole.

27.00' N.W. to 5/8" iron pin 1' west of pavement.

37.46' S.W. to 5/8" iron pin 1' west of pavement.



COUNTY: HENRY

TOWNSHIP: MONROE

T-4 -N R-7 -E

SECTION: 2

7/3/79 R.W., G.M., J.J.

A - Found Pk on surface 1.04' south of iron bolt over sandstone over corner stone (8"x12"x15") 23" below road surface. Removed Pk, iron bolt, and sandstone. Placed center punched RR spike on surface over high point of stone. Set Pk's 6' north and west.

42.17' N.E. to shiner sw/s power pole.

51.26' S.E. to shiner nw/s power pole.

54.17' W.S.W. to "+" top 24" conc. pipe.

83.09' W. to SW cor., Sec. 35, Harrison Twp.

4/28/88 R.W., S.K.

42.18' N.E. to shiner sw/s power pole.

51.27' S.E. to shiner nw/s power pole.

54.35' W.S.W. to "+" in 24" conc. pipe. (P)

6/29/79 R.W., G.M.

B- Corner lost. Reestablished by setting center punched RR spike on South Line of Sec. 35, Harrison Twp. at prorated distance between S1/4 Post and SE cor. of Sec. 35, Harrison Twp. Pk's 6' south and west.

67.89' W.N.W. to "+" conc. base of fence post.

82.13' E.S.E. to duplex n/s telephone pole.

59.02' W.S.W. to "+" in SW wing.

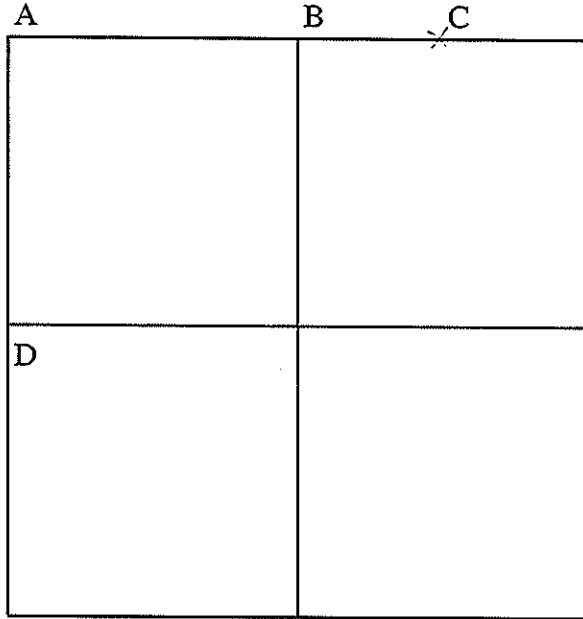
4/28/88 R.W., S.K.

81.95' E.S.E. to duplex n/s telephone pole (leans north).

57.01' S.E. to "+" north end inlet structure. (P)

57.00' W.S.W. to "+" south end conc. pipe. (P)

56.27' W.N.W. to "+" north end conc. pipe. (P)



COUNTY: HENRY

TOWNSHIP: MONROE

T- 4 -N R- 7 - E

SECTION: 2

3/6/79 R.W., J.J., D.B.


C- Found recorded iron pin 6" north and 3½" east of center of flat top of stone (10"x8"x6") 10" below road surface. Removed iron pin and placed center punched RR spike over center of stone. Pk's 6' north and east. Stone is in center of 18' pavement.

- 64.05' E.S.E. to duplex n/s telephone pole.
- 29.53' S. to iron pin (plumbed).
- 90.05' W.N.W. to duplex s/s telephone pole.
- 60.83' W.N.W. to iron pin (plumbed).
- 4/28/88 R.W., S.K.
- 25.77' N. to ¾" iron pin.
- 63.86' E.S.E. to duplex n/s telephone pole.
- 90.05' W.N.W. to duplex s/s power pole.
- 60.85' N.W. to ¾" iron pin.

7/9/79 R.W., J.J., G.M.

D- Recorded nail and shiner destroyed during construction of tile. Reestablished W1/4 Post by single proportionate measurement along West Line of Sec. 2, Monroe Twp. Placed center punched RR spike on surface. RR spike is 6.5' west of east edge 18' pavement. Pk's 6' north and east.

- 43.93' N.W. to duplex ne/s power pole.
- 77.15' N.N.E. to duplex w/s power pole.
- 79.05' S.S.E. to duplex w/s power pole.
- 26.33' W. to 1/2" iron pin.
- 4/28/88 R.W., S.K.
- 42.12' N.W. to duplex sw/s power pole.
- 76.42' N.E. to duplex se/s power pole.
- 78.99' S.S.E. to duplex w/s power pole(leans west).
- 26.37' W. to 1/2" iron pin. (P)



COUNTY: HENRY

TOWNSHIP: MONROE

T-4 -N R-7 -E

SECTION: 3

3/2/79 R.W., J.J., D.B.

- A - Found recorded RR spike and Pk's 6' south and west (stone located by H. Helberg, 1973)
 29.82' S.E. to duplex ne/s telephone pole.
 51.80' E.S.E. to "+" cut in NE Cor. conc. headwall (plumbed).
 30.23' N.N.W. to duplex e/s power pole.


4/26/88 R.W., S.K., D.H.

- 51.78' E.S.E. to "+" north end conc. headwall. (P)
 29.12' S.E. to "+" sw corner catch basin. (P)
 29.83' S.E. to duplex e/s telephone pole.
 75.55' S.W. to duplex e/s telephone pole.
 30.19' N.W. to "+" in conc. headwall. (P)

Duplex in power pole NNW not used.

6/29/79 R.W., G.M.

- B- Corner lost. Reestablished by setting Pk nail on surface on South Line Sec.. 34, Harrison Twp. at prorated distance between NW Cor. and NE Cor. Sec. 3, Monroe Twp. RR spike is 2.2' north of south edge 16' pavement. Pk's 6' north and west.
 26.70 N.N.E. to duplex w/s power pole.
 74.98 E.S.E. to duplex n/s power pole.
 44.48' W.S.W. to duplex se/s telephone pole.
 67.14' W. to S1/4 Post, Sec. 34, Harrison Twp.



COUNTY: HENRY

TOWNSHIP: MONROE

T- 4 -N R- 7 - E

SECTION: 3

4/6/79 R.W., J.J., D.B.

C- Found recorded iron pipe over stone (6"x12"x14") 33" below road surface. Found pieces of clay tile around stone. Removed clay tile and placed center punched RR spike on surface over center of stone. Pk's 6' north and west. Stone is 5.3' west of east edge 16' pavement.

76.04' S.S.W. to nail and shiner in e/s power pole (plumbed).

78.91' S.S.E to duplex in w/s power pole.


38.80' E. to duplex in n/s 30" maple.

4/26/88 R.W., S.K., D.H.

78.95' S.S.E. to duplex w/s power pole.

76.09' S.S.W. to duplex e/s power pole. (P)

20.09' N.W. to "+" SW corner catch basin. (P)



COUNTY: HENRY

TOWNSHIP: MONROE

T- 4 -N R- 7 - E

SECTION: 4

2/28/79 R.W., J.J., D.B.

A - Found recorded harrow tooth in iron pipe (3/4") over center of stone. Found wooden stake on east side of stone. Surface of stone is approx. 8" square and fairly flat. Center of stone used. Found existing Pk's 6' south and east of center. Stone lies 19" below surface of road. Replaced iron pipe over stone. and placed Pk on surface. Stone lies in center of 18' pavement.

37.29' W.N.W. to "+" in SW corner conc. catch basin (plumbed).

53.19' W.S.W. to duplex n/s power pole.

80.66' E.S.E. to duplex n/s power pole.

4/20/88 R.W., S.K.

80.71' E.S.E. to duplex n/s telephone pole.

30.70' S.E. to "+" SE corner catch basin. (P)

53.18' W.S.W. to duplex n/s power pole.

38.74' W.N.W. to "x" (new) NW corner catch basin. (P)

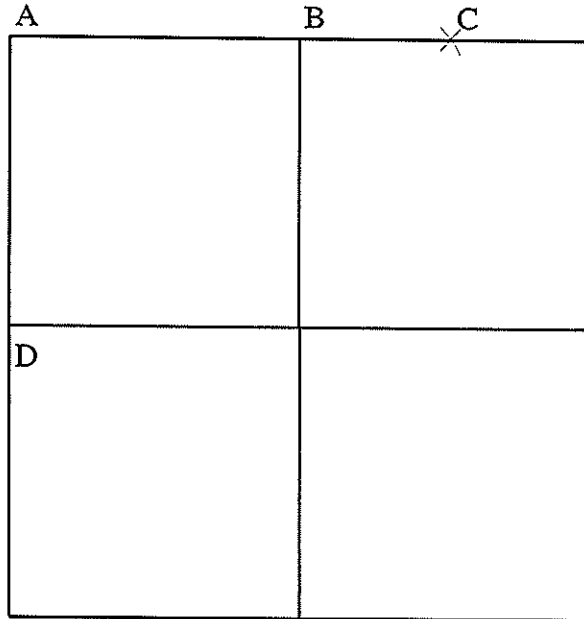
11/30/73

B- Stone found by H. Helberg. RR spike on surface. Pk's 6' north and east.

4/26/88 R.W., S.K., D.H.

47.44 W.S.W. to duplex n/s telephone pole.

14.59' N.W. to 5/8" iron pin 2' north of pavement.



COUNTY: HENRY

TOWNSHIP: MONROE

T- 4 -N R- 7 - E

SECTION: 4

3/23/79 R.W., J.J., D.B.

C- Found recorded RR spike 3" north and 4" east of stone (4"x6"x18") 17" below road surface. Found another stone (6"x8"x6") on w/s of corner stone. Placed center punched RR spike on surface over high point of corner stone. Pk's 6' north and east. Stone is 7.6' north of south edge 18' pavement.

27.96' S.E. to duplex w/s telephone pole.
 108.98' W.S.W. to duplex n/s telephone pole.
 61.46' W.N.W. to "+" s/s conc. anchor post.

4/26/88 R.W., S.K., D.H.

27.94' S.E. to duplex w/s telephone pole.
 18.57' S.E. to "+" NW corner catch basin. (P)
 61.46' W.N.W. to "+" s/s conc. anchor post.

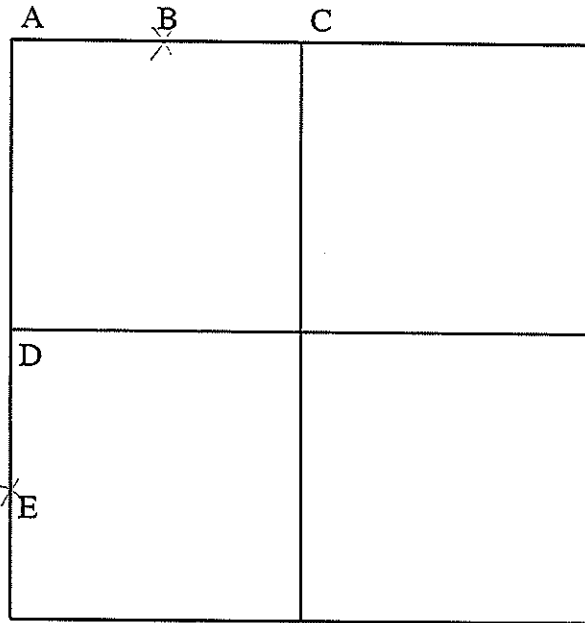
4/5/79 R.W., J.J., D.B.

D- Found an iron pin 15" south and 12½" east of high point of stone. Stone is 8"x16"x17" and is 12" below road surface. Found wood hub 6" south of high point. Removed iron pin and placed center punched RR spike on surface over high point of stone. Pk's 6' south and east. Stone is 2.5' east of west edge 18' pavement.

88.96' N.N.E. to duplex w/s power pole.
 36.88' E.N.E. to "+" sw/s steel post (2.4' above base).
 64.36' N.W. to duplex sw/s power pole.

4/20/88 R.W., S.K.

38.83' N.E. to "+" sw/s steel post (2.4' above base).
 27.80' S.E. to 5/8" iron pin 1' east of pavement.
 64.34' N.E. to duplex sw/s power pole.



COUNTY: HENRY

TOWNSHIP: MONROE

T- 4 -N R- 7 - E

SECTION: 5

2/27/79 R.W., J.J., D.B.

A - Found recorded iron pin (3/4"x24") inside 6" clay tile over stone. Stone is 27" below surface of road. Iron pin is 3" below surface. Stone lies in center of 18' pavement. Pk nail placed over iron pin. Pk's 6' north and east.

19.63' N. to duplex w/s power pole.

84.57' S.S.W. to duplex n/s power pole.

69.66' E.S.E. to duplex n/s power pole.

4/20/88 R.W., S.K.

19.63' N. to duplex w/s power pole.

69.68' E.S.E. to duplex n/s telephone pole.

85.68' S.W. to duplex (new) n/s power pole.

73.54' W.S.W. to duplex ne/s telephone pole.

3/16/79 R.W., J.J., D.B.

B- Found stone (7"x10"x12") 18" below road surface. Also found parts of wood stake on w/s stone. Placed center punched RR spike on surface over high point of stone. Pk's 6' north and west. Stone is 8' north of south edge 18' pavement.

35.38' N.E. to duplex se/s power pole.

40.05' E.N.E. to "+" cut in NW cor. catch basin (plumbed).

20.84' S.S.E. to duplex e/s telephone pole.

79.28' W.S.W. to duplex n/ telephone pole.

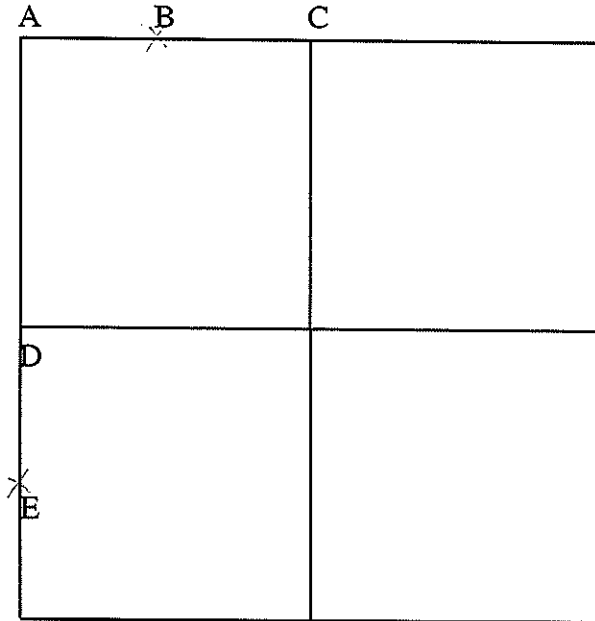
4/20/88 R.W., S.K.

35.40' N.E. to duplex s/s power pole.

40.07' E.N.E. to "+" NW cor. catch basin. (P)

20.80' S.S.E. to duplex e/s telephone pole.

79.25' W.S.W. to duplex n/s telephone pole.



COUNTY: HENRY

TOWNSHIP: MONROE

T-4-N R-7-E

SECTION: 5

3/15/79 R.W., J.J., D.B.

C- Found stone (8"x10"x11") 12" below road surface. Placed center punched RR spike on surface over center of stone. Pk's 6' south and west. Stone is 8' north of south edge 18' pavement.

89.65' W.N.W. to duplex s/s power pole.
 64.71' W.S.W. to duplex n/s telephone pole.
 77.50' E.S.E. to duplex s/s telephone pole.

4/20/88 R.W., S.K.

89.63' W.N.W. to duplex s/s power pole.
 64.96' W.S.W. to duplex n/s telephone pole.
 77.52' E.S.E. to duplex n/s telephone pole.

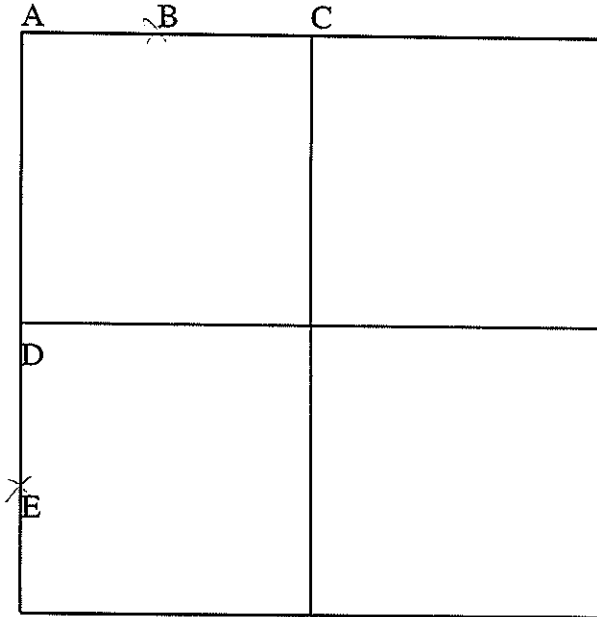
3/28/79 R.W., J.J., D.B.

D- Found recorded iron pipe 2½" south and 1½" west of high point of stone (6"x14"x18") 24" below road surface. Removed iron pipe and placed center punched RR spike on surface over high point of stone. Pk's 6' north and west. Stone is 8' west of east edge 18' pavement.

24.41' W. to duplex n/s power pole (no sag in chain).
 51.26' E. to duplex in 21" walnut tree (6' above grade)

4/20/88 R.W., S.K.

24.28' W. to duplex n/s power pole.
 13.10' N.E. to 5/8" iron pin 1' east of pavement.
 13.34' S.E. to 5/8" iron pin 1' east of pavement.



COUNTY: HENRY

TOWNSHIP: MONROE

T-4 -N R-7 - E

SECTION: 5

7/17/79 R.W., J.J., G.M.

E- Found stone (4"x18"x18") 12" below road surface. Placed center punched RR spike on surface over high point of stone. Stone is 6.1' east of west edge of 18' pavement. Pk's 6' north and east.

118.16' N.N.E. to duplex w/s telephone pole.

86.88' S.S.E. to duplex w/s telephone pole.

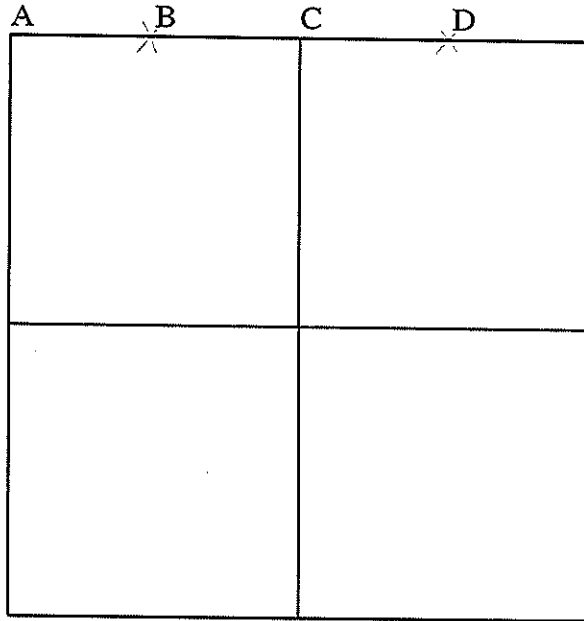
85.20' W.S.W. to NE corner foundation (cage house).

4/20/88 R.W., S.K.

88.18' S.S.E. to duplex (new) ne/s power pole.

17.85' S.W. to Pk nail north end 8" CMP. (P)

85.20' S.W. to NE cor. foundation of cage house.



COUNTY: HENRY

TOWNSHIP: MONROE

T-4 -N R-7 -E

SECTION: 6

2/27/79 R.W., J.J., D.B.

A - Found recorded iron pipe (3/4" ID) bent over high point of stone. Stone is 17" below surface of Rd. M. Pk nail placed over iron pipe and Pk's placed 6' east, west and south. Stone lies in center of 18' pavement.

- 19.45' N. to duplex w/s power pole.
- 19.29' N. to south face of conc. post.
- 44.30' S.E. to duplex in n/s power pole.
- 19.93' S. to 5/8" iron pin. (P)

4/20/88 R.W., S.K.

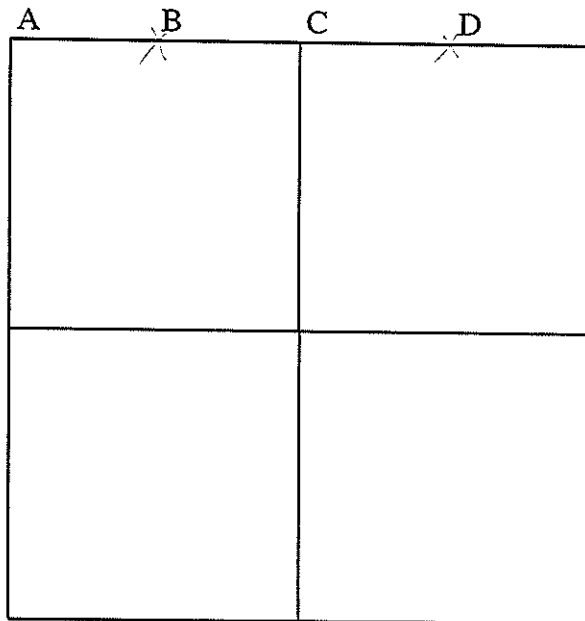
- 29.76' N.W. to "+" SE corner catch basin. (P)
- 19.44' N. to duplex w/s power pole.
- 44.32' S.E. to duplex n/s telephone pole.
- 19.86' S. to iron pin. (P)
- 29.84' S.W. to "+" NE corner catch basin. (P)

B- Found stone (6"x6"x8") 15" below road surface. Found wood stake 6" NE of stone. Placed center punched RR spike on surface over high point of stone. Pk's 6' north and west. Stone is 8.5' north of south edge of 18' pavement.

- 54.74' W. to SE cor., SW 1/4, SW 1/4 Sec. 31, Harrison Twp.
- 26.96' N.E. to duplex se/s power pole.
- 22.55' S.E. to duplex ne/s wood post.
- 18.14' S. to duplex n/s telephone pole.

4/20/88 R.W., S.K.

- 26.99' N.E. to duplex se/s power pole.
- 22.53' S.E. to duplex ne/s wood post.
- 18.00' S. to duplex n/s telephone pole.



COUNTY: HENRY

TOWNSHIP: MONROE

T-4 -N R-7 -E

SECTION: 6

3/14/79 R.W., J.J., D.B.

C- Found stone (6"x8"x11") 13" below road surface. Placed center punched RR spike on surface over high point of stone. Pk's 6' north and west. Stone is 8.5' north of south edge 18' pavement.

23.67' S. to duplex e/s 30" oak.

47.44' E.N.E. to iron pipe (1 1/4" ID) 12" below grade.

66.90' W.S.W. to duplex n/s telephone pole.

104.05' W. to RR spike at S 1/4 Post, Sec. 31, Harrison Twp.

4/20/88 R.W., S.K.

81.55' E.S.E. to duplex n/s telephone pole.

21.64' S. to duplex (new) w/s tree.

66.84' W.S.W. to duplex n/s telephone pole.

3/19/79 R.W., J.J., D.B.

D- Found stone (7"x8"x12"). Top portion of stone was fractured and loose. Stone is 16" below road surface. Placed center punched RR spike on surface over high point of stone. Pk's 6' north and west. Stone is 7.2' north of south edge 18' pavement.


17.76' S. to duplex e/s telephone pole.

4/20/88 R.W., S.K.

17.70' S. to duplex e/s telephone pole.

17.22' N.W. to 5/8" iron pin 1' north of pavement.

16.71' N.E. to 5/8" iron pin 1' north of pavement.



COUNTY: HENRY

TOWNSHIP: MONROE

T-4-N R-7-E

SECTION: 7

3/28/79 R.W., J.J., D.B.

A - Found recorded iron pipe (1/2") angled over center of stone (6 1/2"x7"x15") with a flat top (4"x6 1/2"). Stone is 21" below road surface. Placed center punched RR spike on surface over iron pipe and center of stone. Pk's 6' north, east and west. Stone is 8' north of south edge 18' pavement.

- 17.71' S. to nail and shiner n/s power pole.
- 20.73' S. to 16d spike w/s wood anchor post.
- 107.52' W.N.W. to duplex s/s power pole.

4/29/88 R.W., S.K. Pk's 6' north and west.
 13.30' S.E. to 5/8" iron pin 1' south of pavement.
 17.68' S. to shiner n/s telephone pole.
 10.63' S.W. to 5/8" iron pin 1' south of pavement.

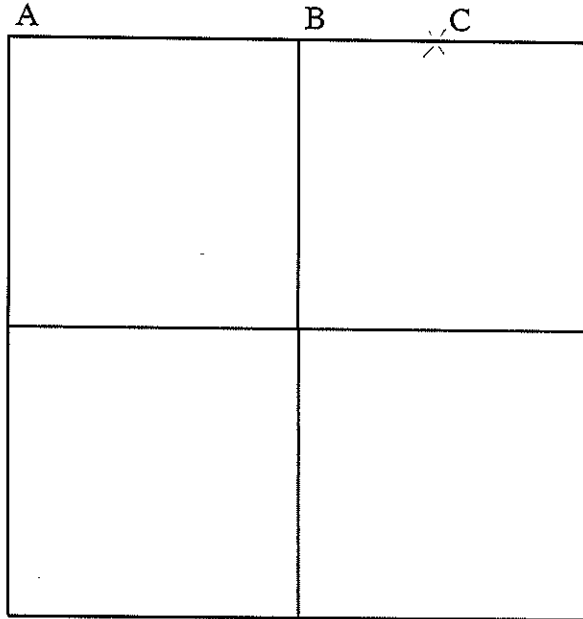
3/29/79 R.W., J.J., D.B.

B- Found recorded iron pin over center of stone (12"x14"x6") 12" below road surface. Stone is badly fractured. Removed iron pin and placed center punched RR spike on surface over center of stone. Pk's 6' north and east. Stone is 8.5' north of south edge 18' pavement.

- 32.47' E.S.E. to "+" top center of inlet casting (plumbed).
- 47.88' W.S.W. to duplex n/s 24" maple (plumbed).
- 36.87' N.W. to duplex s/s power pole.

4/29/88 R.W., S.K.

- 36.87' N.W. to duplex s/s power pole.
- 27.63' N.N.W. to duplex e/s 12" tree. (P)
- 30.92' E.S.E. to "+" NW corner catch basin. (P)



COUNTY: HENRY

TOWNSHIP: MONROE

T-4 -N R-7 -E

SECTION: 7

7/17/79 R.W., J.J., G.M.

C- Found stone (7"x14"x12") 11" below road surface. Placed center punched RR spike on surface over top center of stone. Stone is located 9.3' north of south edge of 18' pavement. Pk's 6' south and west.

19.17' N. to duplex w/s telephone pole.

52.53' W.S.W. to duplex n/s power pole.

47.39' N.E. to near face 4" pine.


4/29/88 R.W., S.K.

11.18' N.E. to 5/8" iron pin 1' north of pavement.

22.98' S. to duplex w/s 4" tree.

52.57' W.S.W. to duplex n/s power pole.

Duplex in pole north is no good.



COUNTY: HENRY

TOWNSHIP: MONROE

T-4-N R-7-E

SECTION: 8

7/18/79 R.W., J.J., G.M.

A - Found iron pipe as recorded, but no information to show how it was originally established. Did not locate stone. Removed iron pipe and reestablished section corner by double proportionate measurement. Placed center punched RR spike on surface. Iron pipe was 2.1' north and 0.5' east of reestablished point. Pk's 6' north and west.

- 42.44' N.W. to duplex s/s telephone pole.
- 52.30' N.N.E. to duplex w/s telephone pole.
- 48.45' S.S.E. to duplex w/s telephone pole.
- 33.53' S.W. to duplex e/s power pole.

4/29/88 R.W., S.K.


- 42.46' N.W. to duplex s/s wood telephone post.
- 52.35' N.N. E. to duplex sw/s telephone pole.
- 48.48' S.S.E. to duplex w/s telephone pole.
- 33.55' S.W. to duplex e/s power pole.

B- Found recorded iron pin over center of stone (6"x14"x14") 16" below road surface. Also found pieces of clay tile n/s of stone. Removed iron pin and placed center punched RR spike on surface over center of stone. Pk's 6' south and west. Stone is 8.3' north of south edge 18' pavement.

- 25.85' N.W. to "+" in SE cor. catch basin (plumbed).
- 45.29' S.W. to "+" top 12" conc. pipe (plumbed).
- 40.91' S.E. to "+" top 12" conc. pipe (plumbed).

4/29/88 R.W., S.K.

- 25.85' N.W. to "+" SE corner catch basin. (P)
- 40.96' S.E. to "+" east end conc. pipe. (P)
- 45.31' S.W. to "+" west end conc. pipe. (P)



COUNTY: HENRY

TOWNSHIP: MONROE

T- 4 -N R- 7 - E

SECTION: 8

3/30/79 R.W., J.J., D.B.

C- Found iron pipe over top of stone (6"x6"x24") 12" below road surface. Also found pieces of clay tile around stone. Removed iron pipe. Placed center punched RR spike on surface over center of stone. Pk's 6' south and west. Stone is 6.25' west of east edge pavement.

21.70' E. to duplex n/s power pole.

19.86' W. to "+" top 18" CMP(plumbed).

57.39' N.N.W. to duplex e/s 36" stump.

4/29/88 R.W., S.K.

15.91' N.E. to 5/8" iron pin 1' east of pavement.

30.30' S.E. to 5/8" iron pin 1' east of pavement.

19.87' W.S.W. to "+" in CMP. (P)

4/9/79 R.W., J.J.

D- Found recorded iron pin 4" north and 7" west of center of stone (10"x10"x6"). Also found a stone on top of true stone. Placed high point of top stone over center of true stone. Removed iron pin and placed center punched RR spike on surface over center of true stone. True stone is 23" below road surface. Pk's 6' south and east. Stone is 6' east of west edge pavement.


No ties available.

4/29/88 R.W., S.K.

54.14' E. to duplex s/s power pole.

28.06' S.W. to duplex south end CMP.

15.69' W. to duplex n/s power pole.



COUNTY: HENRY

TOWNSHIP: MONROE

T-4-N R-7-E

SECTION: 8

7/18/79 R.W., J.J., G.M.

E- Found stone (9"x15"x14") 22" below road surface. Placed center punched RR spike on surface over high point of stone. Stone is 8.5' north of south edge 18' pavement. Pk's 6' north and west.

46.41' N.W. to "+" SE cor. conc. catch basin (plumbed).

48.19' N.E. to duplex s/s buried cable marker.

52.34' S.E. to duplex n/s power pole.

33.14' S.W. to "+" NE cor. catch basin.


4/29/88 R.W., S.K.

46.40' N.W. to "+" SE corner catch basin cover. (P)

48.20' N.E. to duplex nw/s wood telephone post.

52.38' S.E. to duplex ne/s power pole.

33.18' S.W. to "+" NE corner catch basin cover. (P)



COUNTY: HENRY

TOWNSHIP: MONROE

T-4 -N R-7 -E

SECTION: 9

4/2/79 R.W., J.J., D.B.

A - Found recorded iron pipe over high point of stone (6"x8"x14") 12" below road surface. Also found 17" dia. x 6" stone cylinder at base of stone. Removed iron pipe and placed center punched RR spike on surface over stone. Pk's 6' south and west. Stone is in center of 18' pavement.

- 34.33' S.W. to "+" in end of 54" RCP (plumbed).
- 44.60' S.E. to spike w/s power pole.
- 38.32' N.E. to "+" NE corner catch basin (plumbed).

4/29/88 R.W., S.K.

- 35.18' N.W. to "+" north end conc. pipe. (P)
- 38.37' N.E. to "+" NW corner catch basin lid. (P)
- 44.65' S.E. to duplex sw/s power pole.
- 34.31' S.W. to "+" south end conc. pipe. (P)


4/5/79 R.W., J.J., D.B.

B- Found recorded iron pin but no stone. Replaced iron pin. Iron pin is in center of 18' pavement, 6.3' south of a line connecting the NW Cor. and NE Cor. of Sec. 9. Pk's 6' south and east. Iron pin had been established by previous survey. Iron pin is 5" below road surface.

- 32.90' N.N.W. to duplex e/s buried cable marker.
- 37.13' S.S.E. to duplex ne/s power pole.
- 45.15' S.W. to "+" NE cor. catch basin.

5/3/88 R.W., S.K.

- 46.27' N.W. to "+" in center south wall of catch basin. (P)
- 45.35' E.S.E. to "+" NW corner catch basin lid. (P)
- 37.15' S.E. to duplex ne/s power pole.
- 45.19' W.S.W. to "+" NE corner catch basin lid. (P)



COUNTY: HENRY

TOWNSHIP: MONROE

T-4-N R-7-E

SECTION: 9

4/2/79 R.W., J.J., D.B.

C- Found recorded iron pipe over high point of stone (12"x18"x13") 9" below road surface. Found wood stake 14" SE of high point. Placed center punched RR spike on surface over high point of stone. Pk's 6' south and east. Stone is 2' east of west edge of 16' pavement.

64.13' S.S.E. to "+" NW cor. catch basin (plumbed).

10.10' W. to "+" in 8" conc. pipe (plumbed).

60.31' S.S.W. to "+" in conc. over clay tile (plumbed).

5/3/88 R.W., S.K.

64.13' S.S.E. to "+" NW corner catch basin. (P)

60.34' S.S.W. to "+" in conc. collar over pipe. (P)

10.10' W. to "+" in 8" conc. pipe. (P)

8/21/74

D- Found stone 11" deep. Placed RR spike over stone.

22.75' S.W. to NE cor. east wall of catch basin (buried).


18.26' S.E. to Pk in power pole.

5/3/88 R.W., S.K.

10.25' N.W. to 5/8" iron pin 1' west of pavement.

10.45' N.E. to 5/8" iron pin 1' east of pavement.

18.23' S.E. to Pk ne/s power pole.



COUNTY: HENRY

TOWNSHIP: MONROE

T- 4 -N R- 7 - E

SECTION: 10

4/4/79 R.W., J.J., D.B.

A - Found recorded iron pipe over stone (6"x10"x14") 12" below road surface. Found wood stake 5½" east of stone. Placed center punched RR spike on surface over center of stone. Pk's 6' south and west. Stone is 8.5' north of south edge 18' pavement.

- 39.10' N.E. to duplex w/s power pole.
- 58.10' S.S.E. to duplex e/s telephone pole.
- 40.13' S.W. to duplex nw/s power pole.
- 33.72' N.W. to "+" in end of 48" CMP.


5/3/88 R.W., S.K.

- 33.74' N.W. to "+" north end conc. pipe. (P)
- 39.10' N.E. to duplex w/s telephone pole.
- 34.60' S.S.W. to "+" south end conc. pipe.(P)
- 40.12' S.W. to duplex nw/s telephone pole.

4/10/79 R.W., J.J.

B- Found iron pin 9" west of high point of stone (4"x5"x6") 14" below pavement. Found wooden stake 6" SW of high point. Though a small stone, it is considered the true point because of stake. Iron pin was placed by proportionate measuring. Removed iron pin and placed center punched RR spike on surface over high point. Pk's 6' south and east. Probed for another stone, but found none. Stone is 8.1' south of north edge of pavement.

- 29.33' N. to duplex e/s power pole.
 - 30.87' S. to duplex e/s power pole.
- 5/3/88 R.W., S.K.
- 29.24' N. to duplex e/s power pole.
 - 18.03' N.E. to 5/8" iron pin 1' north of pavement.
 - 30.90' S. to duplex e/s power pole.
 - 18.90' S.W. to 5/8" iron pin 2' south of pavement.



COUNTY: HENRY

TOWNSHIP: MONROE

T-4-N R-7-E

SECTION: 10

4/9/79

C- Found stone (14"x18"x22") 7" below road surface. Found pieces of tile around bottom of stone. Placed center punched RR spike on surface over high point of stone. Pk's 6' north and east. Stone is 3.2' east of west edge 16' pavement.

23.03' W. to duplex in power pole.

23.18' E. to "+" center of north wall of catch basin (plumbed).


59.13' S.S.W. to "+" north end conc. headwall (plumbed).

5/3/88 R.W., S.K.

23.61' E.S.E. to "+" center north wall catch basin. (P)

59.11' S.S.W. to "+" north end conc. headwall. (P)

23.04' W.S.W. to duplex n/s power pole.



COUNTY: HENRY

TOWNSHIP: MONROE

T- 4 - N R- 7 - E

SECTION: 11

7/3/79 R.W., G.M., J.J

A - Found boat spike 0.63' north of top center of stone (9"x11"x10") 23" below road surface. Removed boat spike and placed center punched RR spike on surface over top center of stone. Pk's 6' north and east. Stone is 8.2' west of east edge 18' pavement.

- 42.06' N.E. to shiner sw/s power pole.
- 57.74' S.E. to duplex sw/s tree.
- 28.36' S.W. to shiner ne/s light/power pole.
- 67.17' N.N.W. to duplex e/s maple.

5/4/88 R.W., S.K.

- 40.74' N.N.E. to "+" north end conc. headwall.
- 42.09' N.E. to shiner sw/s power pole.
- 42.90' E.S.E. to "+" SW corner catch basin lid. (P)
- 33.19' S.W. to duplex e/s telephone pole.
- 28.36' S.W. to shiner nw/s light pole.


7/16/79 R.W., J.J.

B- Found recorded iron pipe 2.75' north and 0.55' east of high point of stone (8"x16"x11") 16" below road surface. Also found small sandstone over high point. Removed iron pipe and small sandstone. Placed center punched RR spike on surface over high point of stone. Pk's 6' south and west. Stone is 8' north of south of 18' pavement.

- 75.35' E.N.E. to duplex sw/s power pole.
- 80.09' E.S.E. to 30d spike sw/s power pole
- 27.33'; S. to duplex ne/s power pole.

5/4/88 R.W., S.K.

- 75.42' E.N.E. to duplex sw/s power pole.
- 80.15' E.S.E. to 30d spike sw/s power pole.
- 27.03' S.E. to duplex sw/s wood post (telephone).
- 27.25' S.S.W. to duplex e/s power pole (new).



COUNTY: HENRY

TOWNSHIP: MONROE

T- 4 -N R- 7 - E

SECTION: 11

7/5/79 R.W., J.J, G.M.

C- Found RR spike on surface. Searched for stone but did not locate. Placed center punched RR spike on surface in place of RR spike found. RR spike is 10.8' east of west edge 18' pavement. Pk's 6' north and west.

- 25.20' W.S.W. to shiner e/s telephone pole.
- 30.62' N.E. to shiner sw/s telephone pole.
- 34.76' S.E. to shiner nw/s power pole.

5/4/88 R.W., S.K.

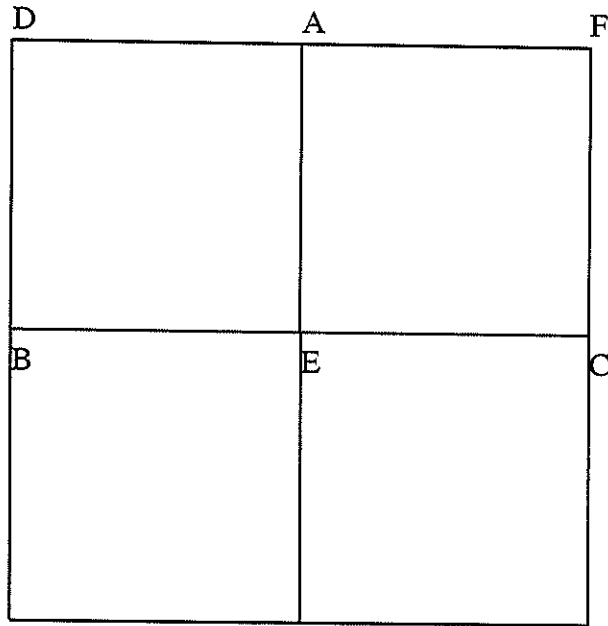
- 51.58' N.W. to corner house foundation (129 Turkeyfoot).
- 51.77' N.E. to corner house foundation (126 Turkeyfoot).
- 30.67' N.E. to shiner sw/s telephone pole.
- 34.80' S.E. to shiner nw/s telephone pole.
- 37.26' S.W. to "+" conc. base of sign.
- 25.19' W.S.W. to shiner e/s light pole.

D- Found recorded iron pin (3/4") and brick bats. Stone had been removed in 1961. Placed Pk's 6' northwest and northeast.

- 70.25' N.W. to face 8' pine tree (chain level).
- 46.29' E.S.E. to barge spike in conc. bridge (plumbed).

5/4/88 R.W., S.K.

- 26.90' N.W. to 5/8" iron pin 1' north of pavement.
- 23.58' N.E. to 5/8" iron pin 1' north of pavement.
- 46.27' E.S.E. to barge spike in conc. encasement, NW wing of culvert. (P)



COUNTY: HENRY

TOWNSHIP: MONROE

T-4 -N R-7 - E

SECTION: 12

11/18/76 R.S., S.B., B.B., J.G.

A - Found recorded iron pin set in 1972. Pin was angled over stone and 5½" deep. Placed Pk and shiner over iron pin. Stone is 1' south of center line of Co. R. L. Pk's 6' north and west.

27.76' S. to duplex w/s telephone pole. GONE

22.73' N. to duplex w/s power pole.

22.73' N.W. to top ctr. east end 8" CMP. (Buried)

36.96' N.W. to top ctr.. west end 8" CMP (Buried)

97.70' W.S.W. to duplex n/s power pole.

5/4/88 R.W., S.K.

22.80' N. to duplex w/s power pole.

27.86' N.E. to Pk east end of CMP. (P)

22.74' W.S.W. to 5/8" iron pin 2' south of pavement.

B- Found ¾" x 9" pipe slightly off high point of stone. Stone is 13" deep. Removed pipe and placed center punched RR spike over high point. Pk's 6' north and west.

34.77' N.W. to duplex sw/s telephone pole.

27.56' W.S.W. to duplex n/s power pole. GONE

30.15' E.S.E. to duplex n/s telephone pole. GONE

25.00' S.E. to "+" east end wingwall.

23.34' S.E. to "+" south end wingwall.

35.42' N.E. to duplex se/s power pole.

5/4/88 R.W., S.K.

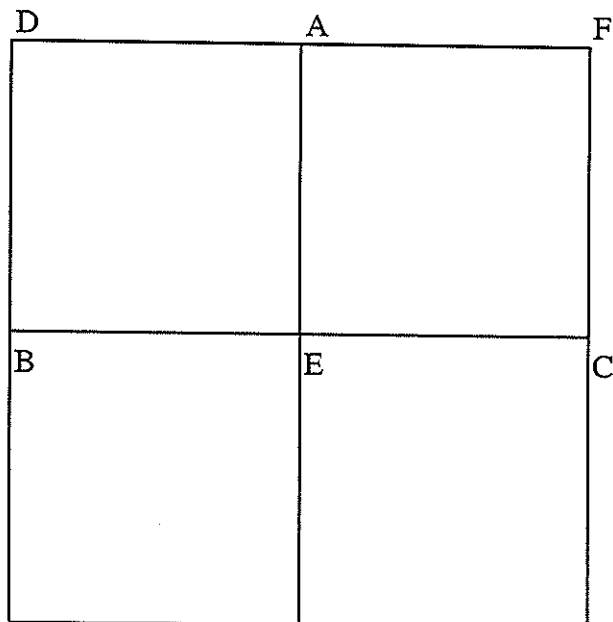
48.32' N.W. to duplex (new) sw/s telephone pole.

40.94' N.E. to "+" north end conc. pipe. (P)

47.74' N.E. to duplex se/s power pole. (new)

32.60' S.E. to "+" south end conc. pipe. (P)

38.64' S.W. to "+" west end conc. pipe. (P)



COUNTY: HENRY

TOWNSHIP: MONROE

T-4-N R-7-E

SECTION: 12

11/18/76 R.S., S.B., B.B., J.G.

C- Found stone 15" deep surrounded w/tile. Stone had a "V" chiseled north and south across top. Stone is 3"x7"x18" deep, placed on end. Placed center punched RR spike over "V" in stone. Pk's 6' north and east.

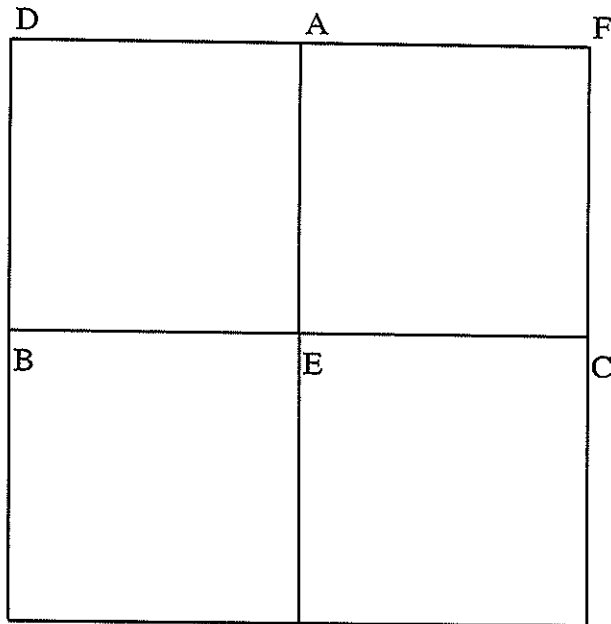
- 43.18' S.W. to duplex nw/s power pole.
- 39.94' S.E. to "+" chiseled NW cor. catch basin wall.
- 44.84' S.E. to 30d spike w/s power pole.
- 37.68' N.N.W. to "+" NE end conc. headwall.
- 42.26' N.W. to "+" W. end. conc. headwall.
- 35.75' S.W. to "+" W. end conc. headwall.
- 27.95' S.S.E. to "+" SE end conc. headwall.

5/12/88 R.W., S.K.

- 42.25' N.W. to "+" W. end. conc. headwall. (P)
- 37.68' N.N.W. to "+" E. end conc. headwall. (P)
- 44.79' S.E. to 30d spike w/s power pole.
- 39.95' S.E. to "+" northwest corner catch basin. (P)
- 27.94' S.S.W. to "+" E. end conc. headwall. (P)
- 35.74' S.W. to "+" W. end conc. headwall. (P)

D- Found recorded iron pipe (3/4") set in 1972 by county. Found Pk's 6' north and west.

- 43.91' S.W. to duplex se/s power pole.
 - 30.58' N.W. to duplex sw/s power pole.
 - 44.98' N.E. to duplex se/s power pole.
- 5/4/88 R.W., S.K.
- 30.87' N.W. to duplex sw/s wood telephone post.
 - 44.98' N.E. to duplex se/s power pole.
 - 28.59' S.E. to "+" southeast wing of culvert. (P)
 - 43.89' S.W. to duplex se/s power pole.



COUNTY: HENRY

TOWNSHIP: MONROE

T- 4 -N R- 7 - E

SECTION: 12

7/24/79 R.W., J.J., G.M.

E- Stone could not be located. Reestablished center of section by intersecting E-W ¼ Line and N-S ¼ Line. Placed center punched RR spike on surface. Pk's 6' north and west. RR spike is 4.1' north of south edge 12' pavement.

- 18.39' N.N.W. to ¾" dia. witness pin (plumbed).
- 20.07' E.S.E. to 7/8" o.d. witness pipe (plumbed).
- 22.49' W.S.W. to 7/8" o.d. witness pipe. (plumbed)

5/4/88 R.W., S.K.

- 18.77' N.N.W. to ¾" dia. witness pin. (P)
- 20.10' E.S.E. to 7/8" o.d. witness pipe (plumbed).
- 22.50' W.S.W. to 7/8" o.d. witness pipe (plumbed).

5/12/88 R.W., S.K.

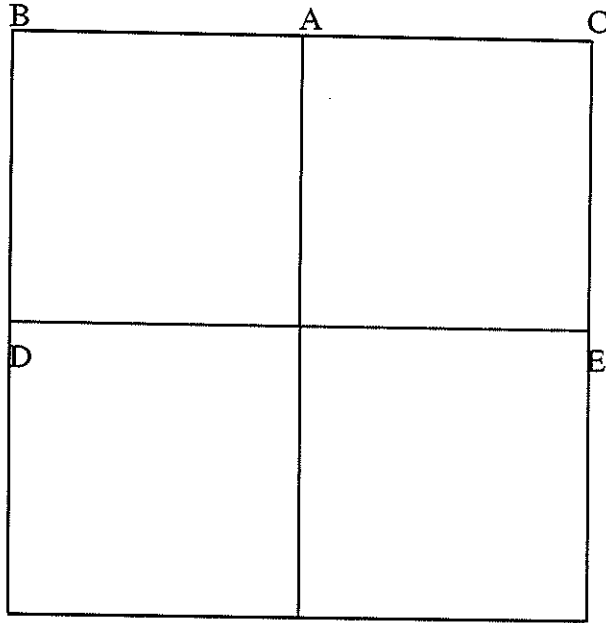
F- Found recorded RR spike 7.92' (12 links) north of section corner. Also placed RR spike at Northeast corner of Section 12 with Pk's 6' south and west.

RR spike at section corner:

- 57.89' N.W. to center of USGS bench mark tablet. (P)
- 56.12' N.E. to "+" north end of CMP arch. (P)
- 29.25' S.E. to "+" northeast corner catch basin, not northwest corner. (P)
- 47.51' S.S.W. to "+" south end of CMP arch. (P)

RR spike 7.92' north of corner:

- 51.10' N.W. to center of USGS bench mark tablet. (P)
- 49.01' N.E. to "+" north end of CMP arch. (P)
- 32.25' S.E. to "+" northeast corner catch basin, not northwest corner. (P)
- 55.11' S.S.W. to "+" south end of CMP arch. (P)



COUNTY: HENRY

TOWNSHIP: MONROE

T-4-N R-7-E

SECTION: 13

11/17/76 R.S., S.B., B.B., J.G.

A - Found 5/8" x 11" rebar over ctr. of stone. Rebar was 15" deep and stone is 26" deep. Removed rebar and placed new 1/2" x 25" rebar over ctr. of stone. Placed Pk over rebar. Stone is 2.75' north of south edge 17' pavement. Pk's 6' north and east.

24.00' N.W. to "+" west end 8" RCP.

27.47' N.E. to "+" east end 8" RCP.

26.70' S. to "+" north end of camera target.

35.00' S.W. to "+" east end conc. headwall.

5/12/88 R.W., S.K.

24.03' N.N.W. to "+" west end conc. pipe. (P)

27.48' N.E. to "+" east end conc. pipe. (P)

29.02' S. to center USGS triangulation station tablet.

35.01' S.W. to "+" east end conc. headwall. (P)

4/10/49 R.W., J.J.

B- Found recorded iron pin over center of stone (8"x12"x10") 21" below road surface. Wood stake found on e/s stone. Removed iron pin and placed center punched RR spike on surface over center of stone. Pk's 6' north and west.

21.82' N.E. to "+" west end conc. bridge rail (plumbed).

19.26' S.E. to "+" west end conc. bridge rail (plumbed).

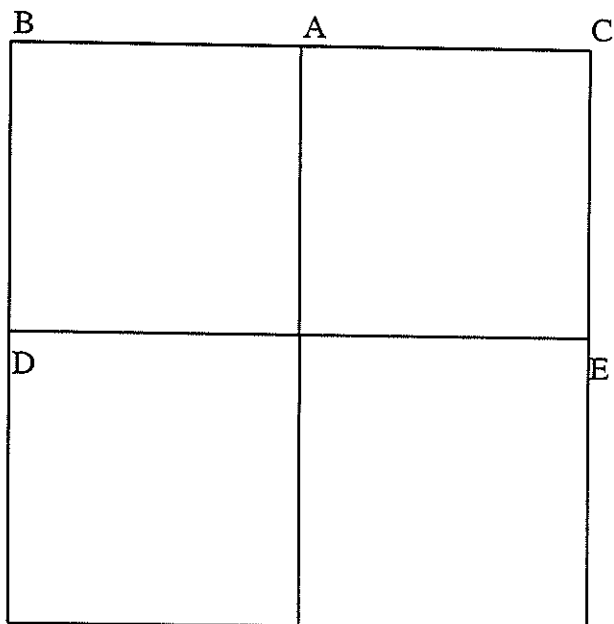
23.55' S.W. to "+" top center conc. headwall (plumbed).

5/18/88 R.W., S.K., D.H.

21.79' N.E. to "+" top west end of banister. (P)

19.22' S.E. to "+" top west end of banister. (P)

23.60' S.W. to "+" top center of conc. headwall. (P)



COUNTY: HENRY

TOWNSHIP: MONROE

T- 4 -N R- 7 - E

SECTION: 13

5/3/79 R.W., J.J.

C- Found recorded iron pin over high point of stone (5"x7"x5") 19" below road surface. Removed iron pin and placed center punched RR spike on surface over high point of stone. Pk's 6' north and east. Stone is in center of road intersection.

- 34.00' N.W. to "+" north end conc. pipe (plumbed).
- 46.03' W.N.W. to USGS Bench Mark (plumbed).
- 37.49' S.S.W. to "+" south end conc. pipe (plumbed).
- 51.98' S.E. to 16d spike sw/s power pole.

5/12/88 R.W., S.K.

- 46.01' N.W. to center USGS Station "Taylor 2 1963". (P)
- 33.99' N.N.W. to "+" north end conc. pipe. (P)
- 51.57' S.E. to 16d spike sw/s power pole.
- 37.50' S.S.W. to "+" south end conc. pipe. (P)

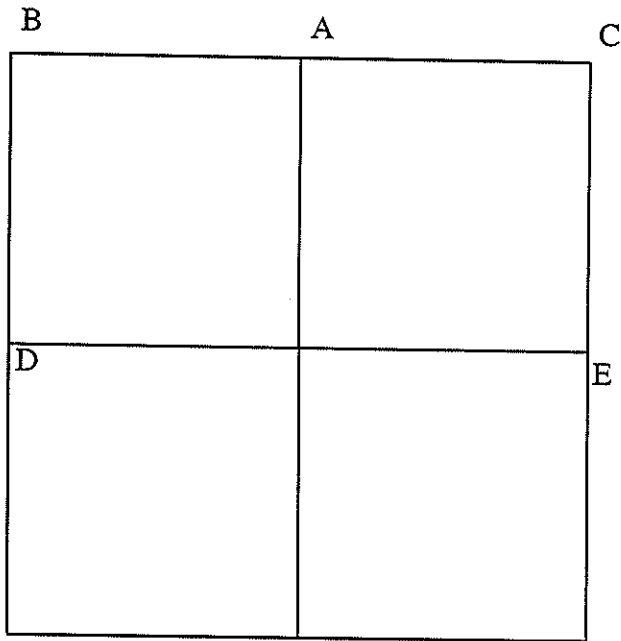
5/1/79 R.W., J.J.

D- Lost corner. Reestablished corner by single proportionate measurement along the West Line of Sec. 13. Placed center punched RR spike on surface at reestablished corner. Pk's 6' north and east.

- 75.70' N.N.E. to duplex w/s power pole.
- 37.52' N.N.W. to duplex e/s telephone pole.
- 77.29' S.S.W. to duplex e/s telephone pole.

5/18/88 R.W., S.K., D.H.

- 18.83' N.W. to 5/8" iron pin 5' west of pavement.
- 75.68' N.E. to duplex nw/s power pole.
- 22.02' S.E. to Pk in CMP 2.5' from east end. (P)



COUNTY: HENRY

TOWNSHIP: MONROE

T-4 -N R-7 -E

SECTION: 13

5/2/79 R.W., J.J.

E- Found recorded iron pin angled over stone (4"x5"x7") 12" below edge of pavement. Pk's 6' northeast and southeast. Stone is 1.3' west of west edge of pavement.

24.00' E. to USGS Bench Mark. (P)

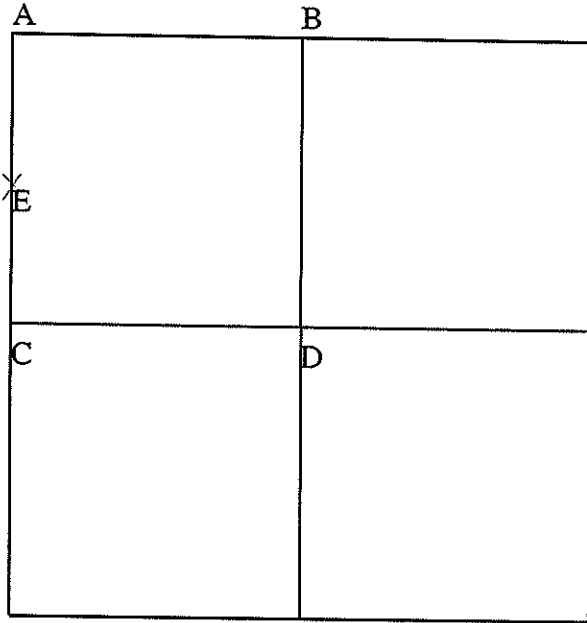
62.30' S.E. to spike n/s power pole.

5/12/88 R.W., S.K.

25.27' E. to "+" northeast corner catch basin. (P)

24.01' E. to center USGS Station "Couch 194?". (P)

63.53' S.E. to duplex ne/s power pole. (new)



COUNTY: HENRY

TOWNSHIP: MONROE

T- 4 -N R- 7 - E

SECTION: 14

7/9/79 R.W., J.J., G.M.

A - Found RR spike set over iron rod in concrete pavement. Could not locate stone. Removed iron rod and set 1" dia. x30" rebar 7" below road surface. Placed center punched RR spike on surface. Pk's 6' south and west. RR spike is 9.4' east of west edge 20' pavement.

39.06' N.E. to duplex w/s 12" walnut.

39.78' S.E. to duplex w/s telephone pole.

46.98' S.W. to nail and shiner ne/s power pole.

5/18/88 R.W., S.K., D.H.

44.91' N.E. to duplex w/s tree. (new)

39.83' S.E. to duplex sw/s telephone pole.

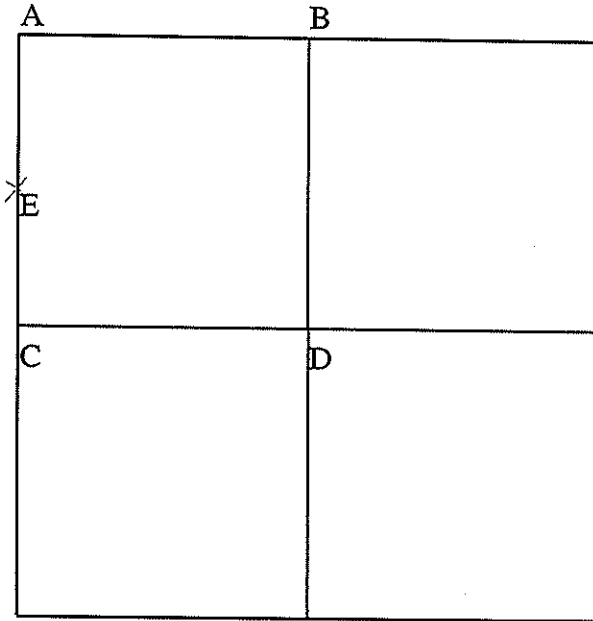
46.96' S.W. to shiner ne/s power pole.

4/12/79 R.W., J.J.

B- Found recorded iron pin along side of stone (4"x8"x12") 13" below edge of pavement. Placed new iron pin (12" lg.) over center of stone. Pk's 6' northwest and northeast. Stone is 6" south of south edge pavement.

26.31' N.W. to 5/8" iron pin 1' north of pavement.

23.59' N.E. to 5/8" iron pin 1' north of pavement.



COUNTY: HENRY

TOWNSHIP: MONROE

T-4-N R-7-E

SECTION: 14

7/13/79 R.W., J.J., G.M.

C- Found stone (6"x7"x8") 20" below road surface. Placed center punched RR spike on surface over high point of stone. Pk's 6' north and east.

98.53' N.N.E. to duplex w/s telephone pole.

47.76' S.E. to duplex w/s telephone pole.

30.44' S.W. to duplex se/s power pole.

5/18/88 R.W., S.K., D.H.

57.91' N.N.W. to "+" SW corner anchor assembly. (P)]

64.55' N.N.E. to "+" SE corner anchor assembly. (P)

47.50' S.E. to shiner nw/s telephone pole.

30.13' S.W. to shiner ne/s power pole.

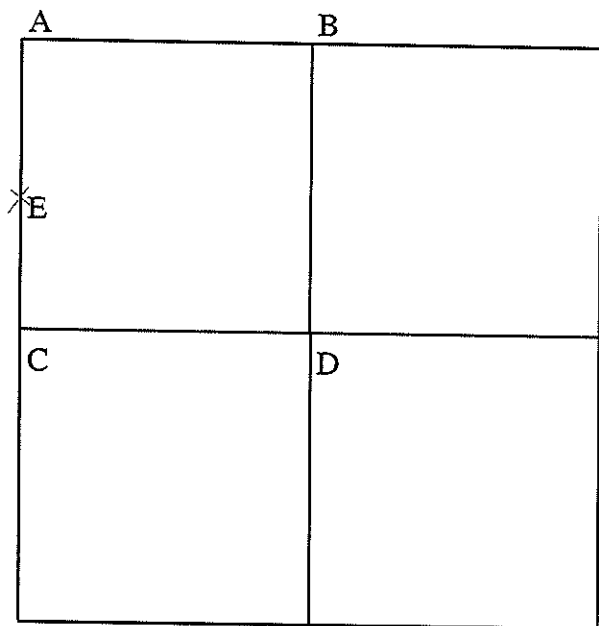
1/1/79 R.W., J.J.

D- Found iron pipe and stone leaning to the south. Placed stone in vertical position from recorded witness ties. Placed iron pipe on n/s stone angled over high point of stone. Stone is 12" below ground level.

21.65' E.S.E. to "+" north end east headwall. (P)

9.73' S.E. to "+" north end west headwall. (P)

14.82' S.S.E. to "+" south end west headwall. (P)



COUNTY: HENRY

TOWNSHIP: MONROE

T- 4 -N R- 7 - E

SECTION: 14

7/13/79 R.W., J.J., G.M.

E- Found hinge nail 2.1' west and 1.5' north of high point of stone (10"x12"x18") 14" below road surface. Removed hinge nail and placed center punched RR spike on surface over high point of stone. Pk's 6' south and west. Stone is 10' east of west edge 18' pavement.

32.02' W. to an iron pin.

24.93' W. to "+" east end conc. headwall. (P)

33.80' E.N.E. to duplex nw/s telephone pole.


29.96' S.S.W. to duplex e/s power pole.

5/18/88 R.W., S.K., D.H.

24.94' W. to "+" east end conc. headwall. (P)

29.31' E.S.E. to shiner w/s telephone pole.

59.74' S.W. to shiner ne/s power pole.



COUNTY: HENRY

TOWNSHIP: MONROE

T-4 -N R-7 -E

SECTION: 15

7/26/79 R.W., J.J., G.M.

A - Found recorded iron pipe 0.48' east of high point of stone (12"x15"x20") 12" below road surface. Removed iron pipe and placed center punched RR spike on surface over high point of stone. Pk's 6' north and west. Stone is 3.5' north of south edge 18' pavement.

36.83' N.E. to 30d spike nw/s telephone pole.

33.46' S.E. to 30d spike ne/s wood post.

39.49' S.E. to 30d spike w/s telephone pole. GONE

31.89' S.W. to 30d spike se/s power pole.

5/23/88 R.W., S.K., K.A.

28.88' N.W. to "+" north end CMP.(P)

32.92' S.E. to hole punched in east end CMP. (P)

33.33' S.E. to spike ne/s wood post.

21.93' S.W. to "+" in conc. wing. (P)

31.93' S.W. to spike se/s power pole.

5/12/76 J.G., B.B., M.S.

B- Found 7/8" rebar angled over top of stone. Stone is 15½" deep and 5½" south of the south edge of pavement. Rebar is 10" deep.

42.17' N.W. to "+" east wall catch basin.

115.32' E.S.E. to duplex n/s power pole.


40.45' S.W. to NE cor. catch basin.

144.28' to duplex n/s power pole.

5/18/88 R.W., S.K., D.H.

42.17' N.W. to ""+" center east wall of catch basin. (P)

40.57' S.W. to "+" NE corner catch basin. (P)



COUNTY: HENRY

TOWNSHIP: MONROE

T-4 -N R-7 -E

SECTION: 15

4/20/79 R.W., J.J.


C- Found recorded iron pipe (1/2") over high point of stone (10"x11"x15") 5" below ground. Found clay tile and brick bats around stone. Set Pk's 10' northeast and southeast. Stone is 5.8' west of west edge pavement.

No ties Available.

5/23/88 R.W., S.K., K.A.

32.63' W.N.W. to duplex n/s tree.

53.10' S.W. to 5/8" iron pin on west ditch bank.



COUNTY: HENRY

TOWNSHIP: MONROE

T-4-N R-7-E

SECTION: 16

8/9/74

A - Found stone 3½" deep. Placed nail over stone.
32.30' N.W. to near face of sign post.

7/23/79 R.W., J.J., G.M.

Found duplex over small stone over corner stone (8"x9"x18") 11" below road surface.
Removed duplex and small stone. Placed center punched RR spike on surface over high point of
stone. Pk's 6' north and west. Stone is 3.9' north of south edge 18' pavement.

32.71' N.W. to "+" north end 39" RCP. (P)

62.93' E.N.E. to duplex nw/s buried cable marker.

41.60' S.E. to duplex sw/s power pole.

26.55' S.W. to "+" south end 39" RCP. (P) NO GOOD

5/23/88 R.W., S.K., K.A.

32.79' N.W. to "+" north end conc. pipe. (P)

63.10' E.N.E. to duplex nw/s buried cable marker.

41.60' S.E. to 30d spike sw/s power pole.

31.49' S.E. to "+" east end conc. pipe.

24.50' S.W. to "+" west end conc. pipe. (P) (new)

Aug. '74 J. Gerken and Co. Crew

B- Found stone 9½" deep. Placed RR spike over stone.

63.95' N.E. to Pk in telephone pole.

20.66' S.E. to 30d spike e/s power pole.


5/23/88 R.W., S.K., K.A.

Found RR spike and Pk's 6' north and west.

31.63' N.W. to 5/8" iron pin 2' from pavement radius.

64.09" N.E. to duplex (new) nw/s buried cable marker.

20.62' S. to 30d spike e/s power pole.



COUNTY: HENRY

TOWNSHIP: MONROE

T-4-N R-7-E

SECTION: 16

7/23/79 R.W., J.J., G.M.

C- Found recorded iron pipe established by previous survey. Could not locate stone. Removed iron pipe and reestablished West ¼ Post by single proportionate measurement along the West Line of Sec. 16. Placed center punched RR spike on surface. Pk's 6' north and east.

1/5/83 R.W., D.B., J.B.

Reset RR spike to correct error in proportionate measurement. RR spike is 3.33' south of the point established on 7/23/79, said spike now being at the point marked by the iron pipe. Pk's 6' north and east.

29.59' S.E. to hinge nail and shiner sw/s 15" hickory.

83.14' S.S.W. to hinge nail and shiner e/s power pole.

10.76' W. to "+" in east wall of catch basin. (P)


5/23/88 R.W., S.K., K.A.

19.53' E.S.E. to "+" SE corner catch basin. (P)

29.59' S.E. to nail/shiner sw/s 15" hickory.

83.15' S.S.W. to nail/shiner sw/s power pole.

10.76' W. to "+" in east wall catch basin. (P)



COUNTY: HENRY

TOWNSHIP: MONROE

T- 4 -N R- 7 - E

SECTION: 17


8/9/74

- A - Found I. P. over stone.
 30.63' N.W. to Pk in power pole.
 46.00' S.W. to Pk in telephone pole. GONE
 52.29' N.E. to Pk in telephone pole. GONE

5/23/88 R.W., S.K., K.A.
 30.73' N.W. to spike se/s power pole.
 26.90' S.E. to "+" north end conc. headwall. (P)
 25.37' S.W. to "+" north end conc. headwall. (P)
 46.16' S.W. to spike nw/s power pole.

- B- Found stone 7½" deep, placed RR spike over stone.
 71.05' N.W. to Pk in power pole.
 52.37' W. to Pk in power pole.
 42.58' N.E. to Pk in telephone pole.
 43.43' N.N.E. to Pk in telephone pole.

5/23/88 R.W., S.K., K.A.
 54.75' W.N.W. to duplex nw/s power pole.
 48.24' N.N.W. to "+" north end conc. headwall. (P)
 37.31' N.N.E. to "+" center east wall catch basin.(P)
 28.02' S.E. to NE corner catch basin. (P)



COUNTY: HENRY

TOWNSHIP: MONROE

T- 4 -N R- 7 - E

SECTION: 17

4/18/79 R.W., J.J.

C- Found recorded iron pipe 2" west of high point of stone (8"x12"x9") 19" below road surface. Found clay tile and brick bats around stone. Removed iron pipe and placed center punched RR spike on surface over high point of stone. Pk's 6' north and east. Stone is 1.6' east of west edge 18' pavement.

37.42' E. to nail n/s 12" hickory stump.

21.76' W.S.W. to nail n/s 16" hickory.

29.85' W. to nail e/s 30" hickory.

5/23/88 R.W., S.K., K.A.

12.65' N.W. to Pk nail west end CMP. (P)

25.28' N.E. to 5/8" iron pin 1' east of pavement.

24.00' E.S.E. to Pk nail east end CMP. (P)

4/19/79 R.W., J.J.

D- Found recorded iron pipe over center of stone (8"x8"x8") 19" below road surface. Found clay tile around stone. Removed iron pipe and placed center punched RR spike on surface over center of stone. Pk's 6' north and east. Stone is 2.8' east of west edge 12' pavement.

41.82' N.N.W. to duplex e/s telephone pole. GONE

18.24' E. to "+" SW corner catch basin. (P)


28.64' S.S.W. to "+" top end 12" CMP. (P)

5/23/88 R.W., S.K., K.A.

14.31' W. to rivet west end CMP. (P)

18.29' E. to "+" SW corner catch basin.

15.39' S.E. to 5/8" iron pin 1' east of pavement.



COUNTY: HENRY

TOWNSHIP: MONROE

T- 4 - N R- 7 - E

SECTION: 18

4/13/79 R.W., J.J.

A - Found recorded iron pipe over center of stone (4"x6"x10") 15" below road surface. Found brick bats at base of stone and remains of wood hub on w/s of stone. Removed iron pipe and placed center punched RR spike on surface over center of stone. Pk's 6' north and west. Stone is 3.0' north of south edge 12' pavement.

20.66' S.S.E. to nail and shiner n/s power pole.

40.18' N.N.W. to duplex e/s 36" maple.

42.44' E.N.E. to duplex s/s power pole. GONE

5/23/88 R.W., S.K., K.A.

83.57' E.N.E. to "+" SW corner catch basin. (P)

58.85' E.S.E. to "+" SW corner catch basin. (P)

20.63' S.S.E. to shiner n/s power pole.

4/12/79 R.W., J.J.

B- Found recorded iron pin 6' east of stone (6"x12"x12") 13" below road surface. Found brick bat on e/s stone and remains of wood hub on w/s stone. Removed iron pin and placed center punched RR spike on surface over high point of stone. Pk's 6' south and west. Stone is 4.3' south of north edge 12' pavement.

17.72' N.E. to duplex w/s maple. (P)

28.71' S.E. to duplex w/s 12" walnut.

30.22' S.W. to duplex nw/s wood anchor post.


5/23/88 R.W., S.K., K.A.

28.22' N.W. to 5/8" iron pin 0.5' north of pavement.

12.47' N.E. to 5/8" iron pin 0.5' north of pavement.

30.16' S.W. to duplex nw/s wood post.

30.06' S.W. to "+" NW corner catch basin. (P)



COUNTY: HENRY

TOWNSHIP: MONROE

T-4 -N R-7 - E

SECTION: 19

4/16/79 R.W., J.J.

A - Found stone (4"x10"x10") 10" below road surface. Placed center punched RR spike on surface over high point of stone. Pk's 6' west and 5.16' north. Stone is 1.75' north of south edge 18' pavement.

28.85' N. to duplex w/s power pole.

68.50' S.W. to NE corner conc. fd. of grave stone (Dietrich).

43.64' S.E. to "+" top 36" CMP.

5/24/88 R.W., S.K., K.A.

28.88' N. to duplex w/s power pole.

43.62' E.S.E. to "+" east end CMP. (P)

40.34' W.S.W. to NE corner conc. base of Austermiller headstone. (new)

7/19/79 R.W., J.J., G.M.

B- Searched for stone, did not locate. Reestablished N $\frac{1}{4}$ Post by single proportionate measurement along North Line of Sec. 19 based on original survey. Placed center punched RR spike on surface. RR spike is 8.5' south of north edge 18' pavement. Pk's 6' north and west.

19.27' N.N.E. to duplex w/s power pole.

38.20' S.E. to duplex n/s power pole (leans north).


23.55' S.S.E. to Pk in 18" CMP. (P)

5/24/88 R.W., S.K., K.A.

19.31' N.N.E. to duplex w/s power pole.

38.32' S.S.E. to duplex w/s power pole.

57.65' S.W. to duplex nw/s power pole.



COUNTY: HENRY

TOWNSHIP: MONROE

T- 4 -N R- 7 - E

SECTION: 20

5/18/73 H.F.H.

A - Iron pin placed se/s of stone, top of iron pin over center of stone. Stone 7½" below surface. Pk's 6' north, east and southeast.

- 30.05' S.E. to Pk sw/s power pole.
- 111.27' E.N.E. to Pk s/s power pole.
- 38.00' N.W. to Pk sw/ s power pole.
- 72.78' S.S.W. to Pk e/s telephone pole.

5/24/88 R.W., S.K., K.A.

- 38.23' N.W. to "+" north end CMP. (P)
- 38.06' N.W. to Pk nail sw/s power pole.
- 36.21' S.E. to "+" east end CMP. (P)
- 30.07' S.E. to Pk nail sw/s power pole.
- 28.21' S.W. to "+" south end CMP. (P)


4/18/79 R.W., J.J.

B- Found recorded iron pipe over center of stone (6"x14"x13") 12" below road surface. Found traces of clay tile around stone. Removed iron pipe and placed center punched RR spike on surface over center of stone. Pk's 6' north and east. Stone is 4.2' north of south edge 18' pavement.

- 32.58' N.W. to "+" SE corner catch basin.
- 28.52' S.E. to duplex n/s power pole.
- 26.14' S.W. to "+" in top 24" CMP. (P)

5/24/88 R.W., S.K., K.A.

- 34.29' N.W. to "+" NE corner catch basin. (new)
- S.E. to duplex n/s power pole.
- 26.23' S.W. to Pk nail west end CMP. (P)



COUNTY: HENRY

TOWNSHIP: MONROE

T- 4 -N R- 7 - E

SECTION: 20


4/18/79 R.W., J.J.

C- Found recorded iron pipe over high point of stone (10"x12"x12") 13" below road surface. Found remains of wood at bottom of stone. Removed iron pipe and placed center punched RR spike on surface over high point of stone. Pk's 6' south and east. Stone is 6.6' east of west edge 18' pavement.

- 46.09' S.S.W. to duplex e/s telephone pole. GONE
- 99.34' N.N.W. to duplex e/s telephone pole. GONE

5/24/88 R.W., S.K., K.A.

- 16.98' N.E. to 5/8" iron pin 0.5' east of pavement.
- 17.61' S.E. to 5/8" iron pin 0.5' east of pavement.
- 25.09' between iron pins.



COUNTY: HENRY

TOWNSHIP: MONROE

T-4 -N R-7 - E

SECTION: 21


6/27/77 J.G., B.F.

A - Found 5/8"x30" rebar angled over stone. Rebar was bent, removed and replaced with center punched RR spike. Stone is 10" deep. Also found wooden hub along e/s stone. Pk's 6' north and west.

- 39.60' N.E. to duplex se/s 24" elm
- 28.19' S.E. to sawed "+" north end conc. headwall.
- 35.73' S.E. to sawed "+" south end conc. headwall.
- 27.85' S.W. to sawed "+" south end conc. headwall.
- 18.61' S.W. to sawed "+" north end conc. headwall.
- 38.11' S.W. to duplex se/s power pole.

5/24/88 R.W., S.K., K.A.

- 65.48' W.N.W. to Pk south end CMP. (P)
- 28.23' S.E. to "+" north end headwall. (P)
- 35.76 S.E. to "+" south end headwall. (P)
- 27.86' S.W. to "+" south end headwall. (P)
- 18.59' S.W. to "+" north end headwall. (P)



COUNTY: HENRY

TOWNSHIP: MONROE

T- 4 -N R- 7 - E

SECTION: 21

4/20/79 R.W., J.J.

B- Pk recorded at prorated distance. Could not find Pk. Set center punched RR spike at prorated distance to establish N¼ Post and on line between NE corner and NW corner, Sec. 21.

6/25/82 R.W., D.B., J.B.

New ties following bridge replacement:
 22.46' N.W. to "+" north end conc. pipe. (P)
 49.51' S.E. to duplex ne/s maple.
 19.63' S. to "+" east end conc. headwall. (P)
 23.60' S.W. to "+" west end conc. headwall. (P)

5/24/88 R.W., S.K., K.A.

Placed Pk nail on surface over RR spike.
 32.50' S.W. to "+" west end conc. headwall. (P)
 20.78' N.E. to duplex se/s buried cable marker.

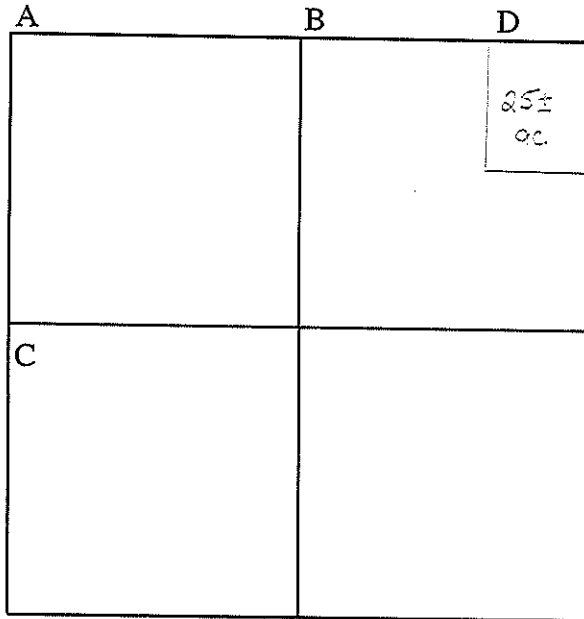
4/19/79 R.W., J.J.

C- Found RR spike over center of stone (5"dia.x3") 14" below road surface. Found brick bats on e/s of stone. Set center punched RR spike on surface over center of stone. Pk's 6' north and east. Stone is 2' east of west edge 17' pavement.

25.47' E. to duplex w/s wood corner post.
 31.76' S.E. to "+" NE corner catch basin. (P)
 27.64' S.W. to "+" north end conc. headwall. (P)

5/24/88 R.W., S.K., K.A.

25.19' E. to duplex w/s wood corner post.
 31.83' S.E. to "+" NE corner catch basin. (P)
 27.65' S.W. to "+" north end conc. headwall. (P)



COUNTY: HENRY

TOWNSHIP: MONROE

T-4-N R-7-E

SECTION: 22

7/9/74

A - Found stone 3" deep. Placed Pk over stone. Also found LP., but it was 0.19' SW of high point.

- 37.36' N. to near face of road sign.
- 16.68' S.W. to "+" in SW wingwall.
- 18.58' N.W. to "+" in NE wingwall.

5/25/88 R.W., S.K., K.A.

Found Pk nail, placed RR spike over PK, set Pk's 6' north and east.

- 31.50' N.W. to "+" north end conc. pipe. (P)
- 98.30' N.E. to "+" west end conc. step.
- 44.95' S.E. to duplex ne/s buried cable marker.
- 27.05' S.W. to "+" south end conc. pipe (P)

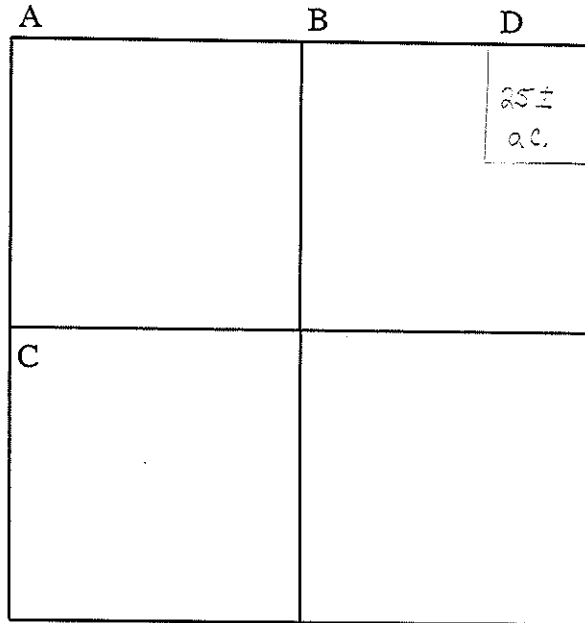
4/23/79 R.W., J.J.

B- Found iron bolt in clay tile over stone (11"x12"x6") 17" below edge of pavement. Iron bolt was 8" south of center of stone. Removed iron bolt and clay tile and placed 3/4" x 12" iron pin over center of stone. Pk's 6' northwest and northeast. Stone is 6" south of south edge of pavement.

- 54.39' W.S.W. to duplex n/s power pole.
- 100.17' W.N.W. to duplex e/s buried cable marker.

5/25/88 R.W., S.K., K.A.

- 100.20' W.N.W. to duplex ne/s buried cable marker.
- 29.00' N.E. to 5/8" iron pin 1' north of pavement.
- 54.29' W.S.W. to duplex n/s power pole.



COUNTY: HENRY

TOWNSHIP: MONROE

T-4-N R-7-E

SECTION: 22

4/20/79 R.W., J.J.

C- Found recorded iron pin and four stones over corner stone. Iron pin was 5" west of corner stone (13"x14"x18") 19" below ground surface. Removed small stones and placed iron pipe over high point of stone. Pk's 6' northeast and southeast. Stone is 2.75' west of west edge pavement. 27.07' E.S.E. to "+" NE corner catch basin.

5/25/88 R.W., S.K., K.A.


36.23' N.E. to 5/8" iron pin 1' east of pavement.
27.06' E.S.E. to "+" NE corner catch basin. (P)
28.91' S.E. to 5/8" iron pin 1' east of pavement.
50.79' between iron pins.

4/30/79 R.W., J.J.

D- Found stone (8"x12"x11") 15" below road surface. Also found wood stake on s/s stone. Placed center punched RR spike on surface over stone. Pk's 6' north and west. Stone is 1.8' north of south edge pavement. 27.71' S. to "+" n/s steel anchor post. 62.46' S.W. to duplex n/s power pole.

5/25/88 R.W., S.K., K.A.

25.71' N.W. to 5/8" iron pin 1' north of pavement.
26.50' N.E. to 5/8" iron pin 1' north of pavement.
42.70' S.W. to duplex nw/s power pole. (new)
39.21' between iron pins.



COUNTY: HENRY

TOWNSHIP: MONROE

T- 4 -N R- 7 - E

SECTION: 23

7/10/79 R.W., J.J., G.M.

A - Corner lost. Reestablished NW Cor. by double proportionate measurement from nearest cornerstones. Placed center punched boat spike in bridge deck. Pk's 6' north and west. Boat spike is 7.0' north of south edge of 24' deck.

12/03/04 R.W., S.K.

Placed mag nail following bridge replacement.

33.32' N.E. to sawed "+" in bridge abutment cap.
 23.23' E.S.E. to sawed "+" in bridge abutment cap.
 54.79' W.S.W. to sawed "+" in bridge abutment cap.
 59.80' W.N.W. to sawed "+" in bridge abutment cap.

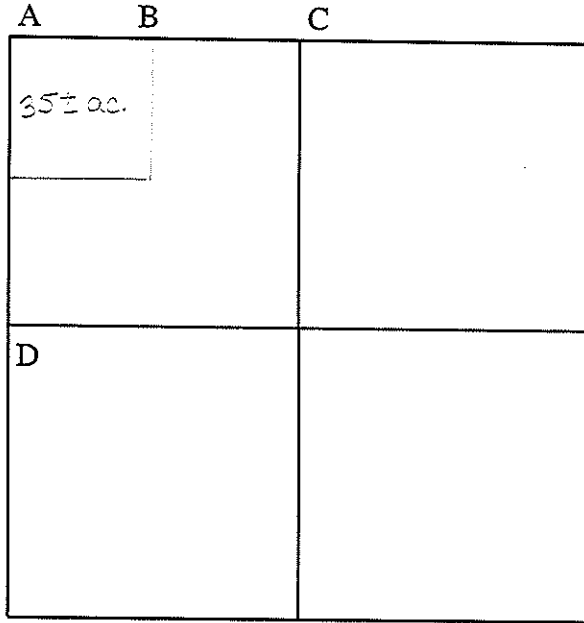
4/27/79 R.W., J.J.

B- Found stone planted during re-survey of Sec. 23. Stone is 10"x10"x11" and 20" below edge of pavement. Placed 1/2" x 19" iron pin over high point of stone. Pk's 6' northwest and northeast. Stone is 1.6' south of south edge pavement.

61.41' W.S.W. to duplex n/s power pole.
 29.95' S.S.E. to duplex e/s corner post.
 67.41' E. to "+" w/s of west rail of DTI RR.

5/25/88 R.W., S.K., K.A.

61.41' W.S.W. to duplex n/s power pole.
 29.85' S.S.E. to duplex e/s wood post.
 67.49' E. to "+" west face of rail.



COUNTY: HENRY

TOWNSHIP: MONROE

T-4 -N R-7 -E

SECTION: 23

4/27/79 R.W., J.J.

C- Found stone (6"x13"x11") 26" below road surface. Also found small stone and bricks on top of stone. Removed small stone and bricks. Placed center punched RR spike on surface over high point of stone. Pk's 6' north and west. Stone is 4.0' north of south edge 18' pavement.

- 14.11' S.E. to iron pin on ditch bank. (P)
- 14.84' S.W. to iron pin on ditch bank. (P)

5/25/88 R.W., S.K., K.A.

- 14.18' S.W. to iron pin on ditch bank. (P)
- 14.90' S.W. to iron pin on ditch bank. (P)


7/10/79 R.W., J.J., G.M.

D- Found RR spike 0.16' north and 0.08' east of high point of stone (9"x12"x10") 18" below road surface. Removed RR spike and placed center punched RR spike on surface over high point of stone. Pk's 6' north and east. Stone is 2.8' east of west edge 18' pavement.

- 31.78' W.N.W. to state R/W monument. (P)
- 31.67' E.N.E. to state R/W monument. (P)
- 30.70' W.S.W. to "+" NE corner catch basin. (P)

5/25/88 R.W., S.K., K.A.

- Found Pk nail shiner.
- 31.78' W.N.W. to center R/W monument. (P)
- 31.68' E.N.E. to center R/W monument. (P)
- 29.55' E. to shiner w/s telephone pole.
- 30.75' S.S.W. to "+" NE corner catch basin. (P)
- 32.60' S.W. to shiner e/s telephone pole.



COUNTY: HENRY

TOWNSHIP: MONROE

T- 4 -N R- 7 - E

SECTION: 24

4/26/79 R.W., J.J.

A - Found recorded iron pin and two small stones over corner stone (10"x12"x12") 23" below road surface. Removed iron pin and two small stones. Placed center punched RR spike over high point of stone. Pk's 6' north and west. Stone is 2.0' north of south edge 18' pavement.

39.67' S.E. to duplex n/s power pole.

20.58' S.W. to "+" west end of bridge deck. (P)

75.62' N.N.W. to duplex e/s telephone pole.

66.15' W.N.W. to duplex s/s telephone pole.

5/25/88 R.W., S.K., K.A.

65.97' W.N.W. to duplex s/s telephone pole.

42.72' S.E. to duplex (new) ne/s power pole.

7/11/74

B- Found stone 8½" deep. Placed RR spike over stone.

63.74' N.W. to Pk in telephone pole.

28.25' N.E. to Pk in power pole.

87.68' S.E. to Pk in power pole.

5/25/88 R.W., S.K., K.A.

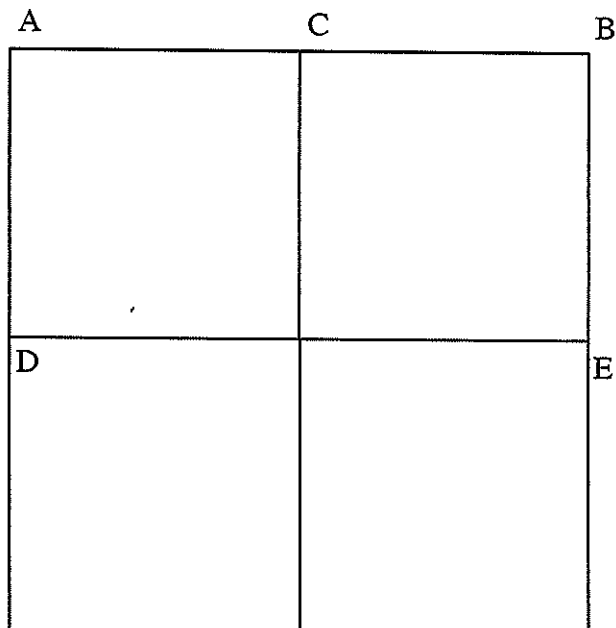
63.58' W.N.W. to duplex s/s telephone pole. (new)

48.17' N.W. to "+" north end conc. pipe. (P)

28.28' N.E. to Pk nail w/s power pole

60.74' S.E. to center USGS Bench Mark "F117 1947".

43.61' S.W. to "+" south end conc. pipe. (P)



COUNTY: HENRY

TOWNSHIP: MONROE

T-4 -N R-7 - E

SECTION: 24

5/2/79 R.W., J.J., G.M.

C- Found wood stake under three stones. Set a stone (5"x6"x11") 15" below road surface over wood stake. Placed center punched RR spike on surface over high point of stone. Pk's 6' north and west. Stone is 5.0' north of south edge 18' pavement.

26.09' N. to duplex w/s wood anchor post.

10.22' S.E. to n/s of steel reflector post.

46.69' S.W. to duplex n/s power pole.

5/25/88 R.W., S.K., K.A.

23.33' N.W. to Pk nail north end CMP. (P)

26.13' N. to duplex w/s wood corner post.

46.62' S.W. to duplex se/s power pole.

4/23/79 R.W., J.J.

D- Found recorded iron pin and two stones. Removed top stone, iron pin was 3" east of lower stone (8"x10"x15") 19" below edge of pavement. Re-set iron pin (1/2" x 30") 4" deep on w/s of stone, angled over high point of stone. Pk's 6' northwest and southwest. Stone is 0.6' east of east edge pavement.

23.15' E. to "+" w/s conc. corner post.

22.01' W. to "+" n/s conc. corner post.

33.28' N.E. to duplex nw/s power pole.

36.22' N.W. to duplex sw/s power pole.

5/25/88 R.W., S.K., K.A.


22.11' W. to "+" n/s conc. corner post.

36.30' N.W. to duplex sw/s power pole.

33.23' N.E. to duplex nw/s power pole.

23.05' E. to "+" w/s conc. corner post.

32.57' E.S.E. to duplex sw/s power pole.



COUNTY: HENRY

TOWNSHIP: MONROE

T-4 -N R-7 - E

SECTION: 24

10/16/79 R.W., C.S.

E- Searched for stone, did not locate. Reestablished E ¼ Post by single proportionate measurement along East Line, Sec. 24 between the NE Cor. and the SE Cor. Placed center punched RR spike on surface. Pk's 6' north and east. RR spike is 2.0' east of west edge 18' pavement.

22.49' N.N.W. to 5/8" x 30" iron pin at west edge pavement.

23.74' E.S.E. to duplex s/s power pole.

28.08' S.S.W. to 5/8" x 30" iron pin at west edge pavement.

58.45' S. to W ¼ Post, Sec. 19, Richfield Twp.

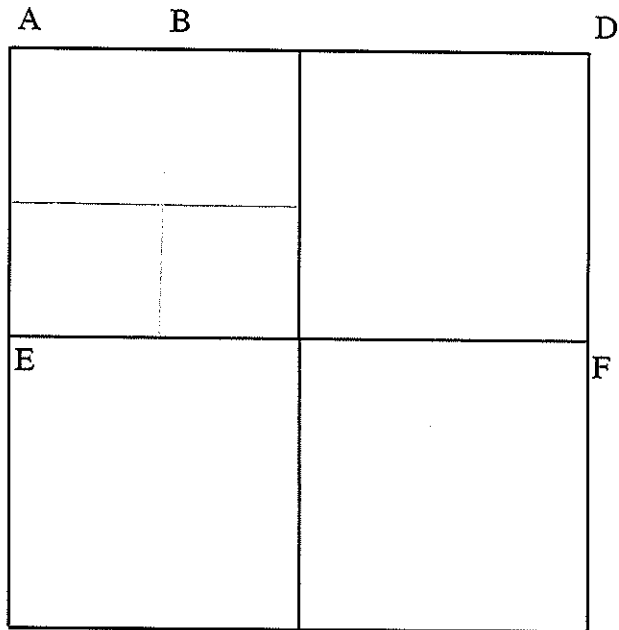
5/25/88 R.W., S.K., K.A.

22.53' N.N.W. to 5/8" iron pin 1' west of pavement.

23.76' E.S.E. to duplex s/s power pole.

25.08' S.S.W. to 5/8" iron pin 1' west of pavement.

48.32' between iron pins.



COUNTY: HENRY

TOWNSHIP: MONROE

T- 4 -N R- 7 - E

SECTION: 25

6/5/79 R.W., J.J., G.M.

A - Found square spike (8" lg.) on center line S.R.281. Found stone (8"x10"x14") 18" below road surface. RR spike was 1.93' north and 0.20' east of stone. Also found small stone over true stone. Removed small stone and placed center punched RR spike on surface over high point of stone. Pk's 6' south and west.

44.04' N.W. to duplex e/s telephone pole.

52.72' S.S.E. to duplex w/s power pole.

45.45' S.S.W. to duplex e/s power pole.

5/25/88 R.W., S.K., K.A.

Ties to RR spike over stone:

41.67' N.W. to "+" in center north wall catch basin. (P)

43.97' N.W. to shiner s/s telephone pole.

36.34' N.E. to "+" NW corner catch basin. (P)

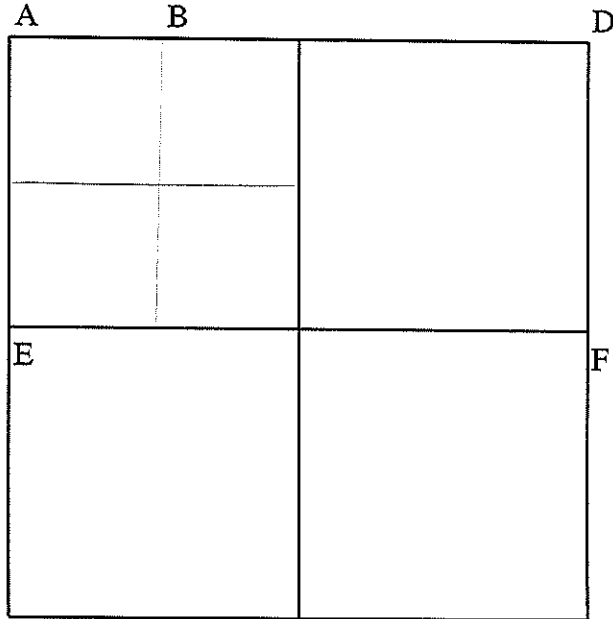
52.47' S.E. to shiner nw/s power pole.

38.44' S.E. to "+" SE corner catch basin. (P)

45.26' S.W. to shiner n/s power pole.

41.92' S.W. to "+" in center north wall catch basin. (P)

54.25' S.W. to "+" south end conc. headwall. (P)



COUNTY: HENRY

TOWNSHIP: MONROE

T- 4 -N R- 7 - E

SECTION: 25

6/6/79 R.W., J.J., G.M.

B- Found RR spike on centerline S.R.281. Searched for stone but did not locate. Reset RR spike.

38.50' N. to nail and shiner s/s brace/telephone pole.

61.47' E.S.E. to "+" in conc. drive.

51.79' S.E. to nail and shiner n/s power pole.

5/31/88 R.W., S.K., K.A.

38.44' N. to nail/shiner s/s power pole

61.46' E.S.E. to "+" northwest corner conc. drive. (P)

51.83' S.E. to nail/shiner nw/s power pole.

26.28' E. to Pk nail west end CMP. (P)

6/6/79 R.W., J.J., G.M.

D- Found iron pin over stone (10"x10"x9") 11" below berm. Removed iron pin and set ¾" iron pin on w/s of stone with top of iron pin over top center of stone. Iron pin is 6" below berm. Pk's 6' northeast and southeast.

37.39' N.W. to nail and shiner e/s power pole.

33.16' E.S.E. to nail and shiner w/s telephone pole.

27.80' S.S.W. to "+" on base of conc. bridge wall.

56.16' S. to Richfield Twp. stone.

5/25/88 R.W., S.K., K.A.

37.41' N.W. to shiner se/s power pole.

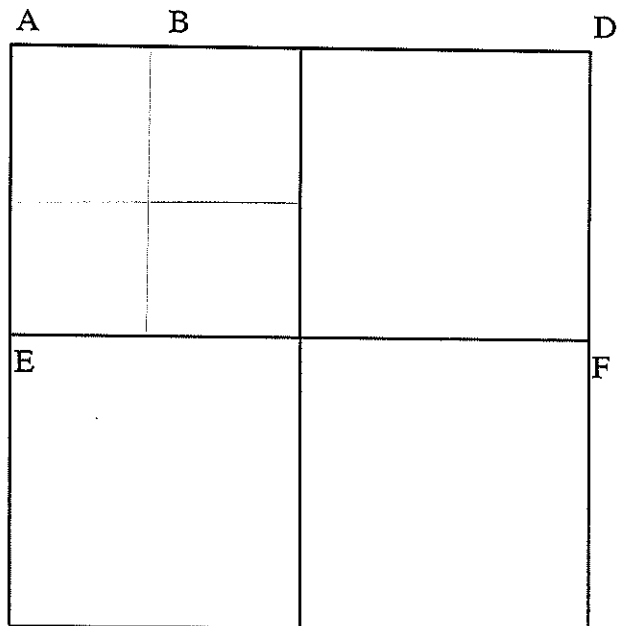
89.20' N.E. to duplex w/s power pole.

33.22' S.E. to shiner w/s telephone pole.

37.92' S.E. to center USGS Bench Mark "E117 1947". (P)

27.77' S.S.W. to "+" in curb of bridge rail.

25.14' S.S.W. to "+" in northeast wing of bridge.



COUNTY: HENRY

TOWNSHIP: MONROE

T-4 -N R-7 - E

SECTION: 25

5/30/79 R.W., J.J., G.M.

E- Found iron pin angled over high point of stone (8"x9"x16") 10" below road surface. Top was fractured and loose. Chiseled "+" on stone under high point and replaced top of stone. Placed center punched RR spike on surface over "+" and high point. Pk's 6' south and west. Stone is 4.1' west of east edge 12' pavement.

91.88' N.N.W. to duplex e/s telephone pole.

88.66' S.S.E. to duplex w/s power pole.

61.33' S.S.W. to duplex e/s telephone pole.

5/31/88 R.W., S.K., K.A.

17.54' N.W. to 5/8" iron pin 4' west of pavement.

91.85' N.N.W. to duplex e/s telephone pole.

88.66' S.S.E. to duplex w/s power pole.

102.09' S.S.W. to duplex e/s power pole.

61.34' S.S.W. to duplex e/s telephone pole.

16.60' S.W. to 5/8" iron pin 4' west of pavement.

6/26/79 R.W., G.M.

F- Found stone (8"x10"x12") 18" below road surface. Found broken clay tile over stone. Placed center punched RR spike on surface over high point of stone. Pk's 6' northeast and southeast. Stone is 0.33' east of west edge 18' pavement.

55.86' E.S.E. to duplex n/s power pole.

74.18' S.S.E. to "+" NW corner catch basin. (P)

69.46' S.S.W. to "+" in end of 8" conc. pipe. (P)

134.88' N.N.E. to duplex w/s power pole.

43.12' S. to W 1/4 Post, Sec. 30, Richfield Twp.


6/7/88 R.W., K.A.

28.50' S.E. to 5/8" iron pin 1' east of pavement.

55.88' S.E. to duplex n/s power pole.

74.15' S.E. to "+" northwest corner catch basin. (P)

69.47' S.S.W. to "+" west end conc. pipe. (P)



COUNTY: HENRY

TOWNSHIP: MONROE

T-4-N R-7-E

SECTION: 26

7/2/79 R.W., J.J., G.M.

A - Found boat spike over RR spike 0.15' west of top center of stone (7"x9"x12") 20" below road surface. Removed boat spike and RR spike and placed center punched RR spike on surface over top center of stone. Pk's 6' north and west.

63.64' N.W. to shiner ne/s telephone pole.

86.98' N.N.E. to shiner sw/s telephone pole.

59.21' S.S.E. to shiner w/s telephone pole.

32.22' S.W. to shiner n/s brace pole.

5/31/88 R.W., S.K., K.A.

39.21' N.W. to "+" north end conc. pipe. (P)

87.01' N.N.E. to shiner s/s telephone pole.

45.23' N.E. to shiner w/s signal pole.


48.33' S.E. to "+" south end conc. headwall.

59.27' S.E. to shiner w/s telephone pole.

61.57' S.S.W. to "+" south end conc. pipe. (P)

44.96' S.W. to "+" northeast corner catch basin. (P)

32.14' S.W. to duplex n/s signal pole.



COUNTY: HENRY

TOWNSHIP: MONROE

T-4-N R-7-E

SECTION: 26

6/5/79 R.W., J.J., G.M.

B- Found recorded spike over stone (10"x11"x?") 32" below road surface. Found old road bed 24" deep. Placed center punched RR spike on surface over high point of stone. Pk's 6' south and west. Stone is 9.7' south of north edge 19' pavement.

39.36' N. to "+" s/s conc. corner post.

50.13' N.W. to iron pin in conc. monument. (P)

47.43' S.W. to iron pin in conc. monument. (P)

5/31/88 R.W., S.K., K.A.

Found small RR spike.

50.10' N.W. to iron pin in conc. monument. (P)]

39.35' N. to "+" s/s conc. anchor post.

42.88' N.E. to "+" center east wall catch basin. (P)

47.26' S.W. to iron pin in conc. monument. (P)

7/16/79 R.W., J.J., G.M.

C- Dug for stone using recorded witness ties, did not find stone. Reestablished W ¼ Post by single proportionate measurement along the West Line of Sec. 26, Monroe Twp. Placed center punched RR spike on surface. Pk's 6' northeast and southeast. RR spike is 1.0' west of west edge 18' pavement.

29.32' W. to duplex n/s power pole.

36.66' E. to duplex n/s wood post.

79.38' S.S.E. to duplex w/s telephone pole

5/31/88 R.W., S.K., K.A.


29.20' W. to duplex n/s power pole.

36.60' E. to duplex n/s wood post.

34.83' E.S.E. to "+" center south wall catch basin. (P)

18.39' S.W. to "+" west end conc. pipe. (P)

79.47' S.E. to duplex w/s telephone pole.



COUNTY: HENRY

TOWNSHIP: MONROE

T- 4 -N R- 7 - E

SECTION: 27

7/2/79 R.W., J.J., G.M.

A - Found Pk over boat spike over RR spike 0.28' north and 0.25' west of high point of stone (10"x15"x17") 10" below road surface. Removed Pk, boat spike, and RR spike. Placed center punched RR spike on surface over high point of stone. Pk's 6' north and east. Stone is 4' north of south edge 18' pavement.

62.32' N.W. to duplex sw/s telephone pole.

40.84' N.E. to duplex e/s telephone pole.

53.62' S.W. to duplex e/s power pole.

5/31/88 R.W., S.K., K.A.

Found small RR spike.

62.35' N.W. to duplex sw/s telephone pole.


54.69' N.W. to "+" center south wall catch basin .(P)

47.53' N.W. to "+" north end of west wing. (P)

39.85' N.E. to nail/shiner w/s telephone pole.

87.56' S.S.E. to nail/shiner n/s telephone pole.

53.62' S.W. to duplex e/s power pole.



COUNTY: HENRY

TOWNSHIP: MONROE

T-4-N R-7-E

SECTION: 27

7/2/79 R.W., J.J., G.M.

B- Found Pk over iron bolt 0.15' east and 0.05' south of high point of stone (8"x12"x13") 15" below road surface. Removed Pk and iron bolt. Placed center punched RR spike on surface over high point of stone. Pk's 6' north and west. Stone is 5.3' north of south edge 18' pavement.

- 77.84' W.N.W. to duplex sw/s power pole.
- 28.40' N. to "+" SW corner catch basin. (P)
- 90.77' E.N.E. to shiner sw/ s telephone pole.
- 73.97' S.W. to shiner nw/s power pole.

5/31/88 R.W., S.K., K.A.

- Found small RR spike.
- 77.79' W.N.W. to duplex sw/s power pole.
- 28.45' N. to "+" SW corner catch basin. (P)
- 73.03' S.W. to shiner nw/s power pole.


5/23/79 R.W., J.J.

C- Found stone (8"x10"x10") 18" below road surface. Pieces of clay tile found over stone. Placed center punched RR spike on surface over high point of stone. Pk's 6' south and east. Stone is 3.2' east of west edge 16' pavement.

- 83.75' N.N.E. to duplex w/s telephone pole. GONE
- 90.69' S.S.E. to duplex w/s telephone pole.
- 23.66' S.W. to "+" end of 4" metal pipe.

5/31/88 R.W., S.K., K.A.

- 22.78' N.E. to 5/8" iron pin.
- 20.98' S.E. to 5/8" iron pin.
- 90.51' S.S.E. to duplex ne/s buried cable marker.
- 49.84' S.W. to Pk nail west end 10" CMP.(P)



COUNTY: HENRY

TOWNSHIP: MONROE

T-4-N R-7-E

SECTION: 28

6/28/79 R.W., J.J., G.M.

A - Found Pk over RR spike 0.25' north and 0.15' east of top center of stone (11"x14"x12") 12" below road surface. Removed Pk and RR spike. Placed center punched RR spike on surface over top center of stone. Pk's 6' south and west. Stone is 4.5' north of south edge 18' pavement.

53.06' N.W. to shiner se/s telephone pole.

42.57' S.E. to "+" in conc. pipe.

49.42' S.W. to "+" in conc. pipe.

57.23' S.W. to shiner ne/s telephone pole.

5/31/88 R.W., S.K., K.A.

52.35' N.E. to shiner in buried cable marker.

42.62' S.E. to "+" east end conc. pipe. (P)

56.32' S.E. to shiner n/s 12" pine tree.

49.41' S.W. to "+" west end conc. pipe.

57.21' S.W. to shiner ne/s telephone pole.

6/28/79 R.W., J.J., G.M.

B- Found Pk over RR spike over iron bolt 0.10' south and 0.10' west of high point of stone (8"x10"x11") 18" below road surface. Removed Pk, RR spike and iron bolt. Placed center punched RR spike on surface over high point of stone. Pk's 6' north and west. Stone is 4.1' north of south edge 18' pavement.

28.66' N. to "+" SW corner catch basin.

72.77' E.S.E. to shiner nw/s power pole.

27.43' S.E. to "+" north end conc. headwall.


5/31/88 R.W., S.K., K.A.

28.74' N. to "+" southwest corner catch basin. (P)

72.66' S.E. to shiner nw/s power pole.

27.36' S.E. to "+" north end conc. headwall. (P)

27.28' S. to "+" northwest corner catch basin. (P)



COUNTY: HENRY

TOWNSHIP: MONROE

T-4-N R-7-E

SECTION: 28

5/21/79 R.W., J.J.

C- Found recorded iron pipe over stone (14"x18"x10") 15" below road surface. Removed iron pipe and placed center punched RR spike on surface over top center of stone. Pk's 6' north and west. Stone is 7.7' west of east edge 18' pavement.


23.27' W. to "+" north end 12" CMP.

29.28' S.W. to "+" south end 12" CMP.

5/31/88 R.W., S.K., K.A.

23.28' W. to "+" north end 12" CMP. (P)

29.30' S.W. to "+" south end 12" CMP. (P)



COUNTY: HENRY

TOWNSHIP: MONROE

T-4 -N R-7 -E

SECTION: 29

8/14/75 J.G., R.S., B.B., S.S.

A - Found stone 13½" deep. Also found Pk on surface over baby RR spike over RR spike over center of stone. Found hubs to south and east of stone. Placed RR spike on surface. Pk's 6' north and west. Stone is 5.5' south of center line of pavement.

43.25' N.E. to nail and shiner in telephone pole.

32.58' S.E. to "+" in conc. headwall

42.61' S.E. to nail and shiner in telephone pole. GONE

45.87' S.W. to nail and shiner in power pole.

45.39' S.W. to "+" in conc. headwall.

5/31/88 R.W., S.K., K.A.

48.79' N.W. to "+" north end conc. pipe. (P)


43.64' N.E. to nail and shiner (new) w/s telephone pole.

32.56' S.E. to "+" north end conc. headwall. (P)

45.88' S.W. to nail and shiner ne/s power pole.

45.49' S.W. to "+" north end conc. headwall. (P)

43.52' S.W. to "+" south end conc. pipe. (P)



COUNTY: HENRY

TOWNSHIP: MONROE

T-4 -N R-7 - E

SECTION: 29

8/14/75 J.G., R.S., B.B., S.S.

B- Found 3/4" iron pipe over stone. Stone is 11" deep. Pipe is 3" below surface. Stone is 2' 6" east of west edge pavement. Pk's 6' north and east.

102.71' N.E. to Pk w/s telephone pole. GONE

42.04' S.E. to Pk sw/s telephone pole . GONE

71.71' N.W. to Pk e/s power pole.

5/31/88 R.W., S.K., K.A.

Found Pk nail on surface

23.71' W.N.W. to "+" in conc. curb of culvert. (P)

37.39' N.W. to duplex sw/s power pole.

24.68' N.E. to 5/8" iron pin 4' east of pavement.

19.26' S.E. to 5/8" iron pin 4' east of pavement.

24.07' W.S.W. to "+" in conc. curb of culvert.(P)

6/27/79 R.W., J.J, G.M.

C- Found Pk over iron bolt 0.20' west and 0.33' south of top center of stone (8"x11"x13") 18" below road surface. Removed Pk and iron bolt. Placed center punched RR spike on surface over top center of stone. Pk's 6' south and west. Stone is 7.5' north of south edge 18' pavement.

53.06' N.W. to Pk se/s 36" ash.


5/31/88 R.W., S.K., K.A.

Found small RR spike.

52.96' N.W. to Pk nail se/s 40" tree.

39.82' S. to "+" in face of iron fence post.

48.80' N.W. to "+" NE corner catch basin. (P)



COUNTY: HENRY

TOWNSHIP: MONROE

T- 4 -N R- 7 - E

SECTION: 30

6/22/79 R.W., J.J., G.M.


A - Found Pk over boat spike, over iron bolt, over clay tile, over stone (4"x9"x10") 18" below road surface. Pk was 0.03' south and 0.14' west of top center of stone. Removed Pk, boat spike, iron bolt, and clay tile. Placed center punched RR spike on surface over top center of stone. Pk's 6' south and west. Stone is 3.0' north of south edge 18' pavement.

- 57.29' N.W. to "+" in top conc. headwall.
 - 41.37' N.N.E. to duplex w/s telephone pole.
 - 27.93' S.E. to "+" in top conc. headwall.
 - 6.70' N. to NE corner, Sec. 25, Flatrock Twp.
- 5/31/88 R.W., S.K., K.A.
 Found small RR spike.
- 57.30' N.W. to "+" in top conc. headwall.
 - 50.80' N. to shiner s/s power pole.
 - 41.45' N.N.E. to duplex w/s telephone pole.
 - 27.89' S.E. to "+" in top conc. headwall. (P)
 - 55.38' S.W. to "+" center south wall catch basin. (P)
 - 61.84' S.W. to shiner ne/s telephone pole.

6/27/79 R.W., J.J., G.M.

B- Found Pk over iron bolt 1.0' west of high point of stone (8"x11"x13") 18" below road surface. Removed Pk and iron bolt and placed center punched RR spike on surface over high point of stone. Pk's 6' north and west. Stone is 2.2' north of south edge 18' pavement.

- 61.85' N.W. to shiner se/s telephone pole. GON E
 - 105.10' E.N.E. to shiner sw/s telephone pole. GONE
 - 49.50' S. to shiner n/s 8" mulberry.
- 5/31/88 R.W., S.K., K.A.
 Found small RR spike.
- 42.59' N.W. to "+" center south wall catch basin. (P)
 - 35.07' S.E. to Pk nail north end 12" CMP. (P)
 - 36.19' S.W. to "+" south end conc. pipe. (P)



COUNTY: HENRY

TOWNSHIP: MONROE

T- 4 -N R- 7 - E

SECTION: 31


7/9/74

- A - Found stone 11½" deep. Placed RR spike over same.
 22.01' N.E. to SE corner north bridge rail.
 25.42' E. to NW corner south bridge rail.
 17.48' S. to Pk in w/s of tree.
 5/31/88 R.W., S.K., K.A.
 29.16' N.N.E. to "+" north end conc. pipe. (P)
 35.50' E.S.E. to "+" south end conc. pipe. (P)
 22.98' S.W. to "+" in conc. headwall. (P)

- B- Found iron pipe over stone (10"x10"x16") 12" below road surface. Stone is 6.0' east of true corner. Removed iron pipe. Placed center punched RR spike on surface over high point of stone. Pk's 6' north and east. Stone is 4.6' north of south edge 14' pavement. Also placed center punched RR spike at true corner, 6.0' west of stone and on line from NE corner, Sec. 31 across stone. Ties to stone:

- 31.39' N.N.E. to duplex w/s 12" poplar. GONE
 27.36' N.N.W. to "+" on witness stone. (P)
 79.46' E.N.E. to duplex s/s power pole.
 34.51' S.W. to spike nw/s telephone pole. GONE
 Ties to true corner:
 24.88' N.N.W. to "+" on witness stone. (P)
 32.97' N.N.E. to duplex w/s 12" poplar. GONE
 85.27' E.N.E. to duplex s/s power pole.
 30.11' S.W. to spike nw/s telephone pole.
 5/31/88 R.W., S.K., K.A.

- Ties to true corner:
 16.12' N.W. to 5/8" iron pin 1' north of pavement.
 18.99' N. to Pk nail north end 18" CMP. (P)
 85.20' E.N.E. to duplex (new) n/s power pole.
 12.54' S. to Pk nail south end 18" CMP. (P)



COUNTY: HENRY

TOWNSHIP: MONROE

T- 4 -N R- 7 - E

SECTION: 31

6/21/79 R.W., J.J., G.M.

E- Found recorded RR spike over two small stones over cornerstone (8"x9"x11") 21" below road surface. Removed two small stones and placed center punched RR spike on surface over high point of cornerstone. Pk's 6' north and east. Cornerstone is 5.6' north of south edge 18' pavement.

- 28.49' N. to shiner s/s power pole. (P)
- 45.63' N.E. to duplex w/s 12" maple.
- 30.05' S.W. to Pk in 15" CMP. (P)

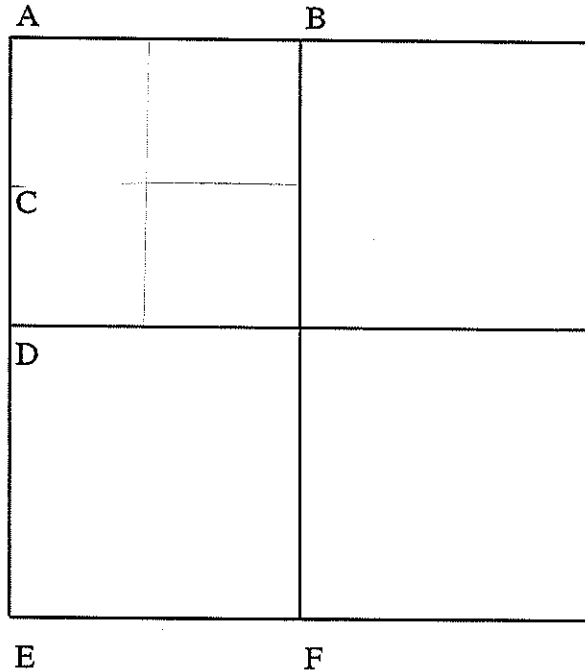
5/31/88 R.W., S.K., K.A.

- Found baby RR spike.
- 59.46' W.N.W. to shiner se/s power pole.
- 35.75' N. to shiner s/s 12" maple.
- 45.29' N.E. to shiner sw/s 15" maple.
- 81.74' E.N.E. to shiner sw/s 12" maple.
- 34.11' S.W. to Pk nail north end 18" CMP. (P)

6/21/79 R.W., J.J., G.M.

F- Found recorded boat spike 2.8' north and 0.55' east of two small stones over true stone (10"x12"x15") 22" below road surface. Removed boat spike and two small stones. Placed center punched RR spike on surface over high point of stone. Pk's 6' south and west. Stone is 6.4' north of south edge 18' pavement.

- 55.46' N.W. to shiner se/s power pole.
 - 82.57' E.S.E. to NW corner conc. anchor post.
 - 78.02' E. to N¼ Post, Sec. 6, Marion Twp.
- 5/31/88 R.W., S.K., K.A.
- 96.44' W.N.W. to shiner e/s power pole.
 - 25.35' N.E. to 5/8" iron pin at north edge pavement.
 - 82.53' E.S.E. to "+" NW corner conc. anchor post.



COUNTY: HENRY

TOWNSHIP: MONROE

T-4 -N R-7 - E

SECTION: 32

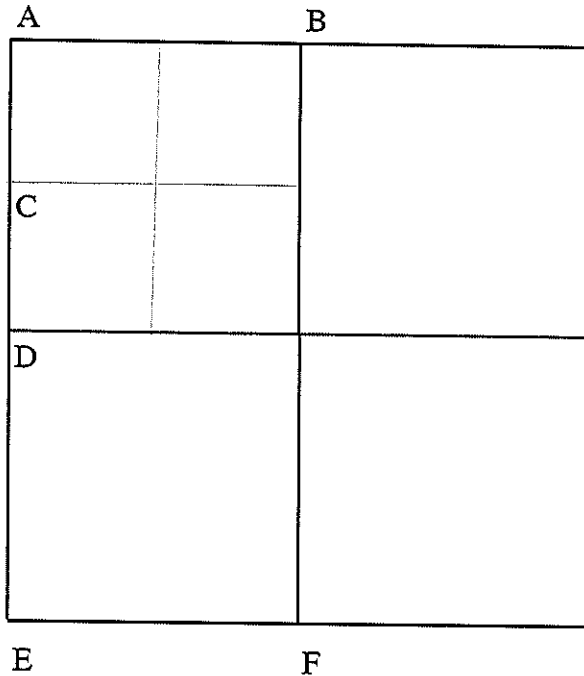
A - Found iron pin over stone. Stone is 9½" deep. Placed RR spike over same.
 37.95' N.W. to power pole (nail shiner).
 81.15' S.W. to Power pole (Pk east side).

5/31/88 R.W., S.K., K.A.
 37.97' N.W. to shiner s/s power pole.
 31.75' S.E. to "+" south end conc. headwall. (P)
 81.18' S.W. to Pk nail e/s power pole.
 20.04' S.W. to "+" north end conc. headwall. (P)

5/17/79 R.W., J.J.

B- Found iron pin 0.2' east of top center of stone (12"x15"x20") 7" below road surface.
 Found wood stake under stone. Removed iron pin, placed center punched RR spike on surface
 over top center of stone. Pk's 6' north and east. Stone is 7.6' north of south edge 16' pavement.
 99.78' E.N.E. to duplex s/s power pole.
 47.62' E.S.E. to duplex n/s telephone pole.
 20.94' S.S.E. to "+" top of large rock.

6/1/88 R.W., S.K., K.A.
 15.01' N.W. to 5/8" iron pin 1' north of pavement.
 99.73' E.N.E. to duplex s/s power pole.
 47.61' E.S.E. to duplex n/s telephone pole.
 14.36' S.W. to 5/8" iron pin 1' south of pavement.



COUNTY: HENRY

TOWNSHIP: MONROE

T-4-N R-7-E

SECTION: 32

- C- Found stone 11" deep. Placed RR spike over same.
 45.10' N.E. to 15" tree.
 26.58' S.E. to telephone pole. (GONE)
 142.12' S.E. to power pole. (duplex e/s)

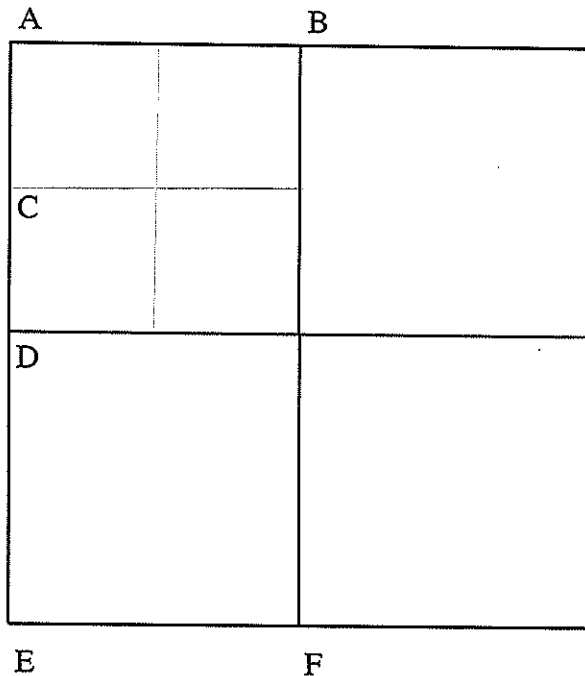
6/1/88 R.W., S.K., K.A.
 Found RR spike. Pk's 6' northeast and southeast.
 14.58' N.W. to 5/8" iron pin 2' west of pavement.
 45.05' E. to Pk nail s/s 15" tree.
 15.71' S.W. to 5/8" iron pin 2' west of pavement.

5/18/79 R.W., J.J.

- D- Found RR spike over stone (12"x15"x16") 6" below road surface. Found wood stake 4" east of high point. Placed center punched RR spike on surface over high point of stone. Pk's 6' north and east. Stone is 5.7' east of west edge 12' pavement.

31.06' N.E. to "+" top of concrete pipe.
 29.12' E.S.E. to nail/shiner w/s wood fence post.
 91.56' N.N.E. to duplex se/s telephone pole.
 95.91' N.N.W. to "+" sw/s conc. wingwall.

5/31/88 R.W., S.K., K.A.
 91.57' N.N.E. to duplex se/s telephone pole.
 13.81' S.E. to 5/8" iron pin 3' east of pavement.
 13.32' S.W. to 5/8" iron pin 3' west of pavement.



COUNTY: HENRY

TOWNSHIP: MONROE

T-4 -N R-7 -E

SECTION: 32

6/19/79 R.W., J.J., G.M.

E - Found RR spike over high point of stone (4"x7"x12") 15" below road surface. Placed center punched RR spike on surface over high point of stone. Pk's set 6' south and west. Stone id 7.0' north of south edge 18' pavement.

89.79' N.N.W. to duplex e/s power pole.

74.10' E.N.E. to shiner se/s power pole.

65.66' E. to NW Corner, Sec. 5, Marion Twp.

6/1/88 R.W., S.K., K.A.

90.22' N.N.W. to shiner w/s power pole.

51.05' N.E. to shiner s/s power pole.

45.96' N.E. to shiner s/s buried cable marker.

22.03' S.E. to shiner nw/s guard rail post.

13.10' S.W. to shiner n/s guard rail post.

6/20/79 R.W., G.M., J.J.

F - Found Pk nail over stone (12"x12"x24") 6" below road surface. Placed center punched RR spike on surface over high point of stone. Pk's set 6' north and west. Stone is 7.4' north of the south edge of 18' pavement.

58.24' W.N.W. to shiner s/s power pole.

52.77' S.E. to duplex n/s wood post.

48.25' E. to North ¼ Post, Sec. 5, Marion Twp.


6/1/88 R.W., S.K., K.A.

22.85' N.W. to 5/8" iron pin 1' north of pavement.

30.55' N. to shiner s/s meter pole.

30.12' N. to shiner se/s power pole.

26.60' S.E. to 5/8" iron pin 1' south of pavement.



COUNTY: HENRY

TOWNSHIP: MONROE

T-4 -N R-7 -E

SECTION: 33

5/22/79 R.W., J.J.

A - Found stone (14"x15"x19") 12" below road surface. Placed center punched RR spike on surface over high point of stone. Pk's set 6' north and east.

- 39.51' N.N.E. to duplex w/s telephone pole.
- 49.09' S.E. to duplex n/s telephone pole.
- 23.95' W.S.W. to "+" in SE wingwall. (P)
- 27.81' W.N.W. to "+" in NE wingwall. (P)

6/1/88 R.W., S.K., K.A.

- 27.80' W.N.W. to "+" in NE wingwall.
- 39.35' N.N.E. to duplex se/s telephone pole. (new)
- 48.82' S.E. to duplex n/s telephone pole.
- 40.11' S.E. to "+" east end conc. pipe. (P)]
- 23.98' W.S.W. to "+" in SE wingwall.


5/21/79 R.W., J.J.

B - Found recorded iron pin (top had been hit and bent) over stone (10"x12"x12") 10" below road surface. Found pieces of clay tile over stone. Removed iron pin and placed center punched RR spike on surface over top center of stone. Pk's set 6' north and west. Stone is 5.4' north of south edge 16' pavement.

- 32.12' N.W. to nail/shiner e/s power pole
- 66.31' W.S.W. to nail/shiner n/s telephone pole.
- 91.21' E.S.E. to nail/shiner n/s telephone pole.

6/1/88 R.W., S.K., K.A.

- 32.14' N.W. to shiner e/s power pole.
- 15.12' N.E. to 5/8 " iron pin 1' north of pavement.
- 12.36' S.E. to 5/8" iron pin 1' south of pavement.



COUNTY: HENRY

TOWNSHIP: MONROE

T-4 -N R-7 -E

SECTION: 33

5/18/79 R.W., J.J.

C - Found recorded iron pipe 0.2' south of high point of stone (9"x12"x13") 11" below road surface. Placed center punched RR spike on surface over high point of stone. Pk's set 6' northeast and southeast. Stone is 0.6' east of west edge of pavement.

28.23' W. to duplex n/s power pole.

49.06' N.N.W. to "+" in SE wingwall.

66.53' N.N.E. to duplex w/s telephone pole.

6/1/88 R.W., S.K., K.A.

28.29' W. to duplex n/s power pole.

49.04' N.N.W. to "+" in SE wingwall. (P)

23.45' S.E. to 5/8" iron pin 1' east of pavement.

6/15/79 R.W., J.J., G.M.

D - Found recorded RR spike 0.2' east and 0.03' north of stone. Found small stone over corner stone. Found wooden stake on west side of stone and large piece of concrete on east side of stone. Corner stone measures 6"x8"x11" and 19" below road surface. Removed small stone and placed center punched RR spike on surface over high point of stone. Pk's set 6' south and east. Stone is 11.7' north of south edge 18' pavement.

40.47' N.W. to shiner se/s power pole.

52.74' N.N.E. to shiner s/s telephone pole.

31.67' S.E. to "+" concrete headwall.

20.78' S.W. to NE corner south bridge wall.

6/1/88 R.W., S.K., K.A.

Found nail/shiner on surface.

43.42' N.W. to shiner se/s power pole.

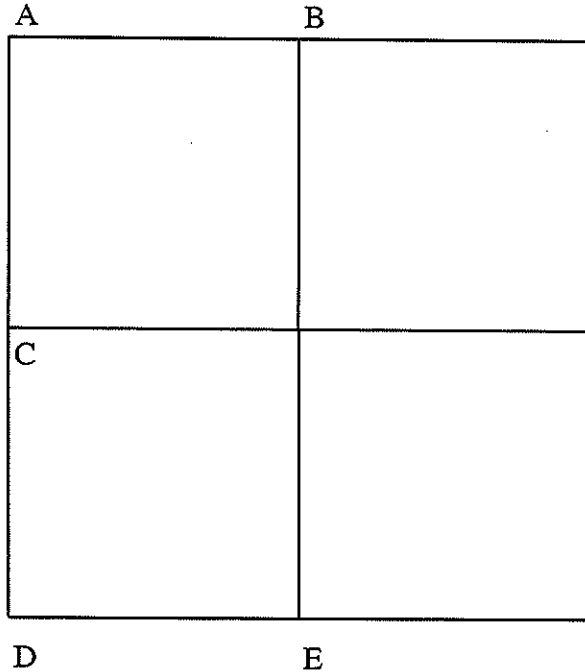
27.11' N.W. to "+" north end conc. pipe. (P)

52.78' N.N.E. to shiner s/s buried cable marker.

66.82' E.S.E. to "+" center conc. headwall. (P)

31.67' S.E. to "+" conc. headwall. (P)

29.73' S.W. to "+" south end conc. pipe. (P)



COUNTY: HENRY

TOWNSHIP: MONROE

T- 4 -N R- 7 - E

SECTION: 33

6/19/79 R.W., J.J., G.M.

E - Corner falls on bridge deck. Found boat spike set by ODOT 0.36' east of corner reestablished by prorated measurements. Set center punched RR spike on pavement. Removed boat spike. Pk's set 6' north and west. RR spike is 6.5' south of north edge 17' pavement.

33.72' N.W. to shiner se/s power pole.

15.69' N.E. to "+" NE bridge abutment. (P)

18.06' S.E. to "+" SE bridge abutment. (P)

17.48' S.W. to "+" SW bridge abutment. (P)

30.58' E. to North ¼ Post, Sec. 4, Marion Twp.


6/1/88 R.W., S.K., K.A.

Found small RR spike.

35.39' N.W. to shiner se/s power pole. (new)

18.47' N.N.E. to "+" north end conc. pipe. (P)

21.43' S. to "+" south end conc. pipe. (P)



COUNTY: HENRY

TOWNSHIP: MONROE

T-4 -N R-7 - E

SECTION: 34

7/11/74

- A - Found stone 14" deep with 60d spike over top center. Placed RR spike over same.
 28.74' N. to near face of road sign.
 35.82' S.W. to Pk in power pole.

6/1/88 R.W., S.K., K.A.

- Found RR spike and Pk's 6' north and west.
 37.81' N.W. to duplex sw/s power pole.
 60.79' N.E. to "+" in conc. step.
 41.35' S.W. to duplex se/s power pole.


5/29/79 R.W., J.J., G.M.

- B - Found stone (6"x10"x12") 10" below road surface. Found clay tile around stone. Stone was leaning to the south. Placed stone in a vertical position. Placed center punched RR spike on surface over high point of stone. Pk's 6' north and east. Stone is 7.1' north of south edge of 18' pavement.

- 25.93' N.N.W. to duplex e/s telephone pole.
 51.79' E.S.E. to duplex n/s power pole.

6/1/88 R.W., S.K., K.A.

- 17.55' N.W. to 5/8" iron pin 1' north of pavement.
 15.95' N.E. to 5/8" iron pin 1' north of pavement.
 47.69' E.S.E. to duplex n/s power pole.



COUNTY: HENRY

TOWNSHIP: MONROE

T- 4 -N R- 7 - E

SECTION: 34

5/23/79 R.W., J.J.


C - Found recorded iron pin over center of stone (12"x12"x6") 18" below road surface. Also found smaller stone on top of true stone. Removed small stone and placed center punched RR spike on surface over center of stone. Pk's 6' north and east. Stone is 4' east of west edge of pavement.

- 73.20' N.N.W. to duplex e/s power pole.
- 13.16' W.S.W. to "+" north end conc. headwall.
- 24.72' E.S.E. to "+" NW corner catch basin.
- 6/1/88 R.W., S.K., K.A.
- 73.20' N.N.W. to duplex e/s power pole.
- 24.71' E.S.E. to "+" NW corner catch basin. (P)
- 13.16' W.S.W. to "+" north end concrete headwall. (P)

6/11/79 R.W., J.J., G.M.

E - Found RR spike 0.27' east of high point of stone (6"x7"x8") 11" below road surface. Found smaller stone over corner stone. Removed smaller stones and placed center punched RR spike on surface over high point of stone. Pk's 6' south and west. Corner stone is 8' north of south edge 18' pavement.

- 48.98' N.W. to duplex s/s 24" maple.
- 73.14' N.N.E. to duplex w/s 18" maple.
- 55.36' S.E. to shiner w/s 4' wood post.
- 34.58' S.S.E. to shiner ne/s power pole.
- 6/1/88 R.W., S.K., K.A.
- Found nail shiner on surface.
- 53.50' N.W. to "+" SE corner catch basin. (P)
- 55.37' S.E. to shiner nw/s buried cable marker.
- 65.80' S.E. to duplex n/s power pole.
- 34.91' S.S.E. to duplex e/s power pole.
- 34.64' S.S.E. to shiner ne/s power pole.



COUNTY: HENRY

TOWNSHIP: MONROE

T-4 -N R-7 - E

SECTION: 34

6/15/79 R.W., J.J., G.M.

F - Found stone (7"x10"x14") 13" below road surface. Placed center punched RR spike on surface over high point of stone. Pk's 6' south and west. Stone is located 5.9' south of north edge 18' pavement.

42.93' S.E. to "+" on witness rock. (P)

32.31' S.S.W. to shiner ne/s power pole. (P)


27.58' E. to North ¼ Post, Sec. 3, Marion Twp.

6/1/88 R.W., S.K., K.A.

16.22' N.E. to 5/8" iron pin 1' north of pavement

63.75' E.S.E. to shiner n/s power pole.

15.46' S. to 5/8" iron pin 1' south of pavement.



COUNTY: HENRY

TOWNSHIP: MONROE

T-4 -N R-7 - E

SECTION: 35

7/10/79 R.W., J.J., G.M.

A - Found RR spike in iron pipe 0.10' south of high point of stone (8"x8"x14") 19" below road surface. Removed RR spike and iron pipe. Placed center punched RR spike on surface over high point of stone. Pk's 6' south and west. Stone is 4.4' east of west edge 18' pavement.

49.73' N.W. to duplex e/s telephone pole.

45.39' N.E. to duplex w/s telephone pole.

38.28' S.E. to duplex w/s telephone pole.

36.02' S.W. to shiner ne/s power pole.

6/1/88 R.W., S.K., K.A.

Found nail/shiner.

53.79' N.W. to shiner se/s telephone pole.

44.99' N.W. to Pk north end CMP. (P)

46.60' N.E. to shiner sw/s telephone pole.

42.94' S.E. to shiner nw/s telephone pole.

27.90' E.S.E. to "+" in conc. wing. (P)

36.03' S.W. to shiner ne/s power pole

75.40' S.W. to NE corner church foundation.

5/29/79 R.W., J.J., G.M.

B - Found RR spike on west side of recorded iron pipe. Iron pipe was over top center of stone (8"x10"x14") 12" below road surface. Removed RR spike and iron pipe. Placed center punched RR spike on surface over top center of stone. Pk's 6' north and east. Stone is 3.8' north of south edge 18' pavement.

22.35' S. to iron pin.


14.58' S.E. to 5/8" iron pin o north bank of road ditch.

6/1/88 R.W., S.K., K.A.

17.57' N.E. to 5/8" iron pin 1' north of pavement.

14.60' S.E. to 5/8" iron pin.

22.27' S. to iron pin.



COUNTY: HENRY

TOWNSHIP: MONROE

T-4 -N R-7 - E

SECTION: 35

7/16/79 R.W., J.J., G.M.

C - Found RR spike in iron pipe over large spike over RR spike over top center of stone (5"x10"x10") 13" below road surface. Removed RR spike, iron pipe and large spike. Placed center punched RR spike on surface over top center of stone. Pk's 6' north and east. Stone is fractured. Stone is 2.0' east of west edge 18' pavement.

- 50.72' N.W. to shiner se/s power pole.
- 49.08' N.E. to shiner sw/s telephone pole.
- 89.98' S.S.E. to duplex w/s telephone pole.

6/1/88 R.W., S.K., K.A.

- Found nail shiner.
- 50.75' N.W. to shiner se/s power pole.
- 41.98' S.W. to 5/8" iron pin on west ditch bank.


6/14/79 R.W., G.M., J.J.

D - Found recorded RR spike over top center of stone (10"x12"x23") 13" below road surface. Point falls in east-west groove in top of stone. Found broken clay tile over stone. Placed center punched RR spike on surface over top center of stone. Pk's 6' south and east.

- 46.53' W.N.W. to shiner se/s brace pole.
- 58.79' E.N.E. to shiner sw/s power pole.
- 84.77' E.S.E. to shiner nw/s telephone logo post.
- 30.38' S.W. to "+" NE corner conc. bridge wall. (P)
- 26.69' E. to NW Corner, Sec. 2, Marion Twp.

6/1/88 R.W., S.K., K.A.

- 44.00' N.W. to "+" NE wingwall.
- 70.59' N.W. to shiner se/s power pole
- 60.45' N.E. to shiner w/s power pole.
- 84.77' E.S.E. to shiner nw/s buried cable marker.
- 30.36' S.W. to "+" east end of banister.
- 50.57' W.S.W. to "+" west end of headwall. (P)



COUNTY: HENRY

TOWNSHIP: MONROE

T-4-N R-7-E

SECTION: 35

6/11/79 R.W., J.J., G.M.

E - Found stone (11"x16"x16") 9" below road surface. Placed center punched RR spike on surface over top center of stone. Pk's 6' north and east. Stone has ridge north and south. Stone is 9.0' north of south edge 18' pavement.

23.71' N.N.W. to spike s/s telephone pole.

54.91' S.E. to duplex w/s power pole

40.92' S.S.E. to iron pin on south ditch bank.

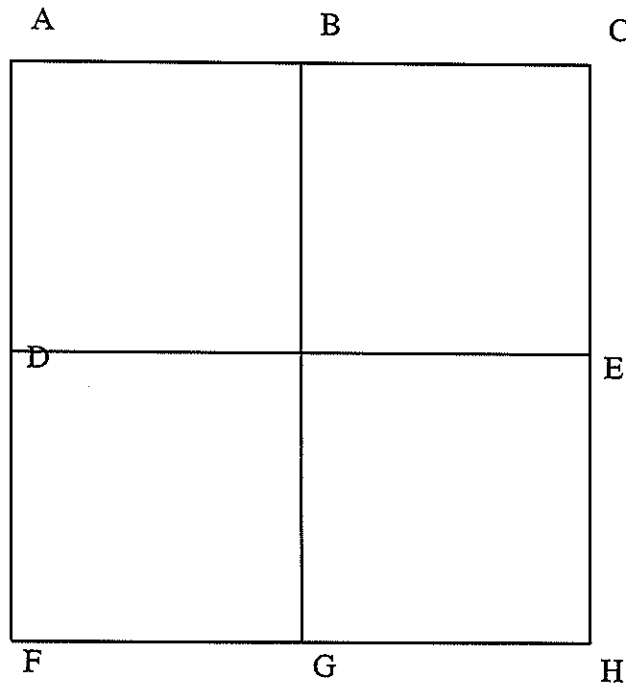
34.30' W. to N¼ Post, Sec. 2, Marion Twp.

6/1/88 R.W., S.K., K.A.

16.10' N.E. to 5/8" iron pin 1' north of pavement

55.15' S.E. to duplex w/s power pole. (new)

40.78' S.S.E. to iron pin on south ditch bank.



COUNTY: HENRY

TOWNSHIP: MONROE

T- 4 -N R- 7 - E

SECTION: 36

5/30/79 R.W., J.J., G.M.

A - Found recorded iron pipe over center of stone (8"x8"x7") 11" below road surface. Removed iron pipe and set center punched RR spike on surface over center of stone. Pk's 6' south and west.

- 42.21' N.W. to duplex e/s telephone pole.
- 46.38' N.E. to Pk nail e/s telephone pole.
- 35.28' S.E. to "+" top 54" conc. pipe. (P)
- 36.12' S.S.E. to Pk nail e/s power pole.
- 36.72' S.W. to "+" top 54" conc. pipe.

6/1/88 R.W., S.K., K.A.

- 42.15' N.W. to duplex e/s telephone pole.
- 37.27' N.E. to "+" SE corner catch basin .(P)
- 46.38' N.E. to Pk nail e/s telephone pole.
- 33.22' S.E. to "+" north end headwall. (P)
- 36.07' S.S.E. to Pk nail e/s power pole.
- 35.45' S.W. to "+" north end headwall. (P)

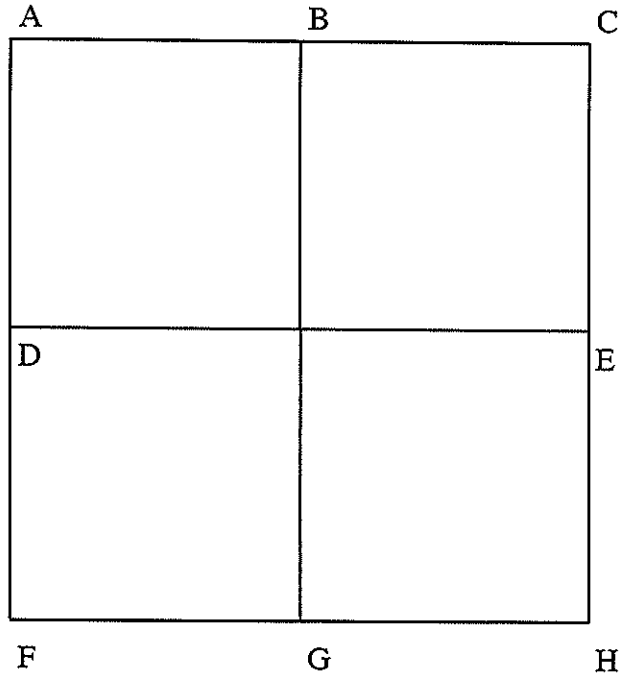
8/73 H. Helberg

B - Found stone; placed 1/2" x 10" pipe over stone (Pipe under top layer of asphalt).

- 26.37' S. to face 4" iron post.
- 42.92' S.W. to iron pin (34.36" iron pin to iron post).
- 42.37' S.E. to iron pin (333.68' iron pin to iron post).

6/1/88 R.W., S.K., K.A.

- Found iron pipe and set Pk's 6' north and west.
- 20.80' N.W. to 5/8" iron pin 1' north of pavement.
- 19.72' N.E. to 5/8" iron pin 1' north of pavement.
- 25.68' S. to "+" in face of 4" post (leaning).



COUNTY: HENRY

TOWNSHIP: MONROE

T- 4 -N R- 7 - E

SECTION: 36

8/73 H. Helberg

C - Found stone with mark, not on top center, but used top center since it checked with distance to center of Richfield Twp. stone. Placed RR spike over stone. Pk's 6' south and east.
 16.29' S.W. to NE corner south rail of bridge.
 42.45' N.E. to Pk se/s power pole.
 42.64' S. to Richfield Twp. stone.
 22.49' N.W. to SE corner north rail of bridge.

6/1/88 R.W., S.K., K.A.

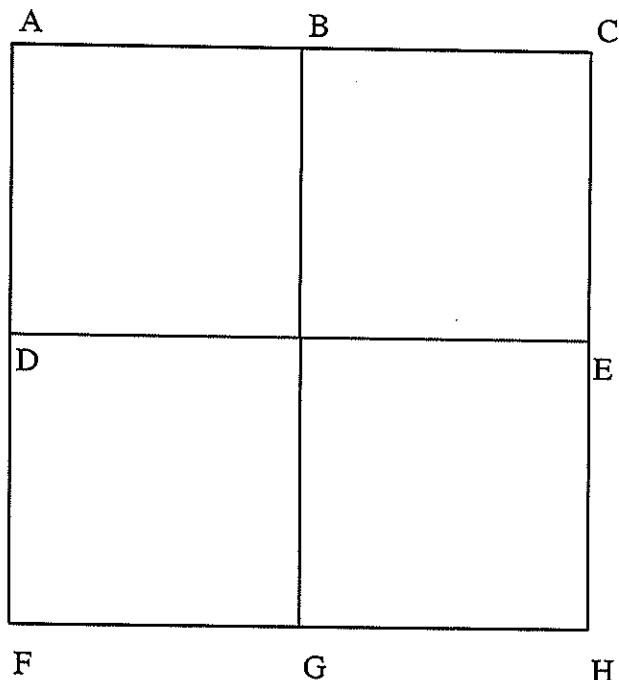
23.14' N.W. to "+" in top of north banister. (P)
 42.44' N.E. to Pk nail se/s power pole.
 16.77' W.S.W. to "+" in top of south banister. (P)

5/31/79 R.W., J.J., G.M.

D - Recorded spike missing. Found broken tile over top of stone. Stone is 12"x12"x13" and 10" below road surface. Placed center punched RR spike on surface over top center of stone. Pk's 6' north and west. Stone is located 4.7' west of east edge 13' pavement.
 20.99' E. to Pk w/s 4" steel post.
 68.37' S.S.E. to duplex nw/s power pole.
 32.84' S.S.W. to duplex ne/s telephone pole.

6/2/88 R.W., S.K.

16.53' N.W. to 5/8" iron pin 3' west of pavement.
 68.38' S.E. to duplex nw/s power pole.
 32.84' S.W. to duplex ne/s telephone pole.



COUNTY: HENRY

TOWNSHIP: MONROE

T- 4 -N R- 7 - E

SECTION: 36

6/1/79 R.W., J.J., G.M.

E - Dug for stone. Searched area approximately 8'x12'. Found recorded Pk nail placed during previous survey and checked at this time. Placed center punched RR spike in place of Pk nail. Pk's 6' south and west. RR spike is located 5.5' west of east edge 16' pavement.

23.89' E.S.E. to duplex n/s power pole.

38.38' W. to duplex n/s 8" elm.

87.05' S.S.E. to "+" NW corner catch basin.

86.30' S.S.W. to "+" north end conc. headwall.

6/1/88 R.W., S.K., K.A.

38.17' W. to Pk nail n/s 8" tree.

23.80' E.S.E. to duplex n/s power pole.

87.06' S.S.E. to "+" NW corner catch basin.

6/12/79 R.W., G.M., J.J.

F - Stone destroyed during bridge construction. Reestablished SW Corner by single proportionate measurement from S ¼ Post, Sec. 35 to S ¼ Post, Sec. 36. Set iron pin (5/8" dia.). Pk's 10' northeast and northwest.

47.00' N.N.E. to duplex s/s power pole.

72.05' W.N.W. to "+" in NE bridge abutment.

81.33' W. to "+" SE bridge abutment.

29.43' E.S.E. to "+" NE corner catch basin.

39.60' E. to NW Corner, Sec. 1, Marion Twp.

6/2/88 R.W., S.K.

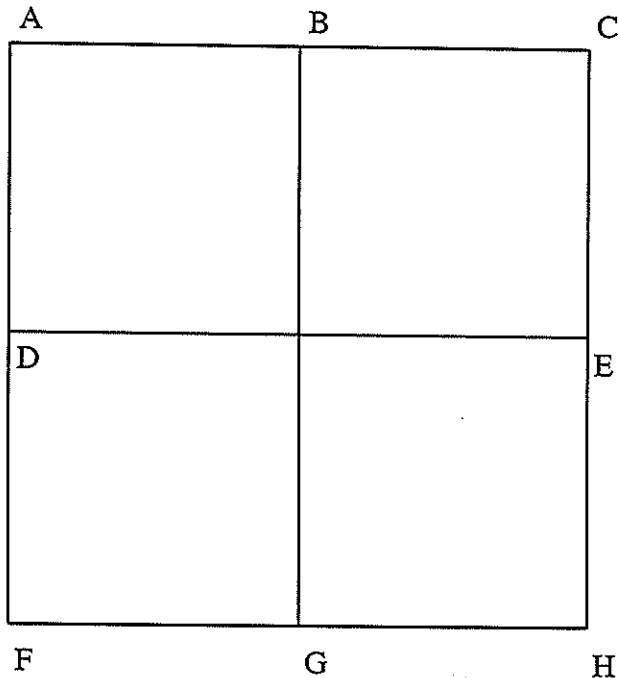
81.38' W. to "+" SE bridge abutment.

72.10' W.N.W. to "+" NE bridge abutment.

47.11' N.N.E. to duplex (new) s/s power pole. (P)

26.77' E.S.E. to "+" (new) NW corner catch basin.

52.47' S.W. to duplex se/s power pole.



COUNTY: HENRY

TOWNSHIP: MONROE

T-4 -N R-7 -E

SECTION: 36

6/1/79 R.W., J.J., G.M.

G - Found stone (7"x10"x14") 19" below road surface. Found clay tile over stone. Placed center punched RR spike on surface over high point of stone. Pk's 6' north and west. Stone is 1.6' north of south edge 18' pavement.

100.68' N.N.W. to duplex s/s telephone pole.

48.07' N.N.E. to duplex s/s telephone pole.

75.50' E.S.E. to duplex n/s power pole.

6/2/88 R.W., S.K.

103.18' W.N.W. to duplex s/s telephone pole. (new)

96.46' N.N.E. to SW corner conc. foundation.

48.14' N.E. to duplex s/s telephone pole.

75.56' E.S.E. to duplex n/s power pole.

5/31/79 R.W., J.J., G.M.

H - Found recorded Pk nail over iron pin angled over top center of stone(6"x6"x7") 13" below road surface. Removed Pk nail and iron pin. Placed center punched RR spike on surface over top center of stone. Pk's 6' north and west.

43.25' W.N.W. to duplex sw/s power pole.

56.66' N.N.E. to duplex w/s power pole.

40.19' S.E. to duplex w/s power pole.

42.34' W.S.W. to duplex n/s power pole.

6/2/88 R.W., S.K.

43.23' W.N.W. to duplex sw/s power pole.

56.69' N.N.E. to duplex w/s power pole.

40.22' S.E. to duplex sw/s power pole.

43.47' S.E. to "+" NW corner catch basin. (P)

42.28' S.W. to duplex n/s power pole.

31.16' S.W. to "+" south end conc. pipe. (P)