

COUNTY: HENRY

TOWNSHIP: MARION

T- 3 -N R- 7 - E

SECTION: 1

6/12/79 R.W., J.J., G.M

A - Stone could not be located. Reestablished NW Corner, Sec. 1 on the South Line of Sec. 36, Monroe Twp. at the recorded off-set distance from the SW corner of Sec. 36, Monroe Twp. Placed center punched RR spike on surface. Pk's 6' north and east.

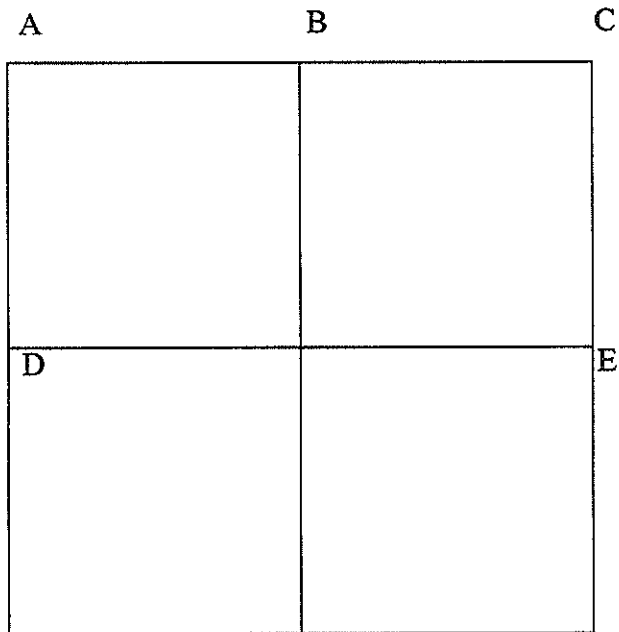
- 40.12' N.N.W. to duplex s/s power pole
- 63.48' E.N.E. to "+" west end conc. headwall.
- 59.99' E. to "+" west end conc. headwall.
- 42.18' E.S.E. to "+" south end conc. headwall.
- 47.64' S.E. to duplex w/s power pole.
- 12.35' S.W. to "+" NE cor. catch basin.
- 39.60' W. to SW cor. Sec. 36, Monroe Twp.

9/15/82 R.W., D.B., J.B.

B - Found clay tile over stone (9"x11"x12") 18" below road surface. Stone is 0.47' north of the South Line of Sec. 36, Monroe Twp. Placed center punched RR spike on the South Line of said Sec. 36, being 0.47' south of the high point of stone. Pk's 6' north and east. Stone is 2.0' north of south edge 18' pavement.

- 119.48' W.N.W. to duplex s/s telephone pole.
- 85.96' N.N.E. to SW corner conc. foundation.
- 32.26' N.E. to duplex s/s telephone pole.
- 57.32' S.E. to duplex n/s power pole.

C - See SE corner, Sec. 36, Monroe Twp.



COUNTY: HENRY

TOWNSHIP: MARION

T- 3 -N R- 7 - E

SECTION: 1

6/19/80 R.W., J.J., C.S.

D - Found stone (10"x14"x12") 14" below road surface. Placed center punched RR spike on surface over high point of stone. Pk's 6 south and east. Stone is 3.5' west of east edge 12' pavement.

- 80.82' N.N.W. to duplex telephone pole.
- 36.91' E.S.E. to "+" top east end NE bridge wing.
- 24.46' S.E. to NW cor. of curb, east bridge rail.
- 25.22' S.W. to NE cor. of curb, west bridge rail.

10/6/82 R.W., J.B., D.B.

E - Found iron established by previous survey. Did not find recorded brick. Iron pin is 1.4' west of west edge of pavement.

- 89.72' S.S.E. to duplex e/s telephone pole.
- 84.81' S. to W¼ Post, Sec. 6, Bartlow Twp.
- 66.28' S.S.W. to "+" south end RCP. (P)
- 33.05' S.W. to "+" north end RCP (P)

A	B

COUNTY: HENRY

TOWNSHIP: MARION

T- 3 -N R- 7 - E

SECTION: 2

6/14/79 R.W., S.S., G.M.

A - Found iron bolt 0.10' south and 0.11' west of high point of stone (8"x14"x16") 14" below road surface. Found wood stake n/s stone. Placed center punched RR spike on surface over high point of stone. Pk's 6' north and west.

- 70.88' W.N.W. to shiner se/s brace pole.
- 36.44' N.E. to shiner sw/s power pole.
- 60.65' E.S.E. to shiner nw/s telephone marker pole.
- 52.73' W.S.W. to "+" NE corner conc. bridge wall.
- 26.60' W. to SW corner Sec. 35, Monroe Twp.

6/11/79 R.W., J.J., G.M.

B - Found iron pin angled over two stones. Stone #1 used as a base and is (10"x15"x5") 19" below road surface. Corner stone sets on base stone and is (5"x8"x11") 8" below road surface. Removed iron pin and placed center punched RR spike on surface 0.43' south of high point of stone on south line of Sec. 35, Monroe Twp. Pk's 6' north and west. Stone is 8.9' north of north edge of 18' pavement.

- 43.97' N.W. to spike s/s telephone pole.
- 39.25' S.S.E. to duplex w/s power pole
- 45.35' S.W. to iron pin on south ditch bank.
- 34.30' W. to S¼ Post Sec 35, Monroe Twp.

A	B
C	

COUNTY: HENRY

TOWNSHIP: MARION

T- 3 -N R- 7 - E

SECTION: 3

6/15/79 R.W., J.J., G.M.

A - Found Pk on surface. Dug for stone but did not find. Reestablished corner by placing center punched RR spike on the south line of Sec. 34, Monroe Twp. at the recorded offset of 29.70'. Pk's 6' north and east. RR spike is 3.08' east of Pk. Removed Pk.

- 74.28' W.N.W. to duplex s/s 24" maple.
- 64.74' N. to duplex w/s 18" maple.
- 33.39' S.E. to shiner w/s telephone pole 4' tall.
- 38.40' S.W. to shiner ne/s power pole.
- 29.70' W. to SW. corner Sec. 34, Monroe Twp.

6/13/79 R.W., J.J., G.M.

B - Found RR spike over top center of stone (8"x11"x11") 12" below road surface. Placed center punched RR spike on surface over top center of stone. Pk's 6' north and east. Stone is 6.4' south of north edge of 18' pavement.

- 47.66' S.W. to shiner ne/s power pole.
- 31.63' S. to "+" on witness stone.
- 27.58' W. to S¼ Post, Sec. 34, Monroe Twp.

8/6/75 J.G., B.B., T.F., S.S.

C - Found stone with vertical tile. Placed RR spike over stone. Pk's 6' north and east.

- 44.28' N.E. to duplex w/s telephone pole
- 22.30' W. to Pk top south end 54" CMP.
- 32.32' W. to duplex n/s corner post.

New Ties: 9/15/82 R.W., D.B., J.B.

- 27.32' N.W. to Pk nail north end CMP. (P)
- 44.28' N.E. to duplex w/s power pole.
- 28.37' S.W. to "+" in top of iron pipe. (P)

A	B
C	

COUNTY: HENRY

TOWNSHIP: MARION

T- 3 -N R- 7 - E

SECTION: 4

6/18/79 R. W., J.J., G.M.

A - Found boat spike over axle driven through center of stone (12"x12"x11") 14" below road surface. Placed center punched RR spike on surface over axle. Pk's 6' south and west. Stone is 6.4' south of north edge of pavement.

- 66.63' W.N.W. to shiner se/s power pole.
- 47.20' N.N.W. to shiner s/s telephone pole.
- 42.04' S.E. to "+" in top conc. headwall
- 27.55' S.S.W. to ""+" in top conc. headwall.
- 31.46' W. to SW corner Sec. 35, Monroe Twp.

6/19/79 R. W., J.J., G.M.

B - Stone could not be located. Reestablished N¼ Post, Sec. 4 on South Line of Sec. 33, Monroe Twp. by single proportionate measurement between the NW corner and NE corner of Sec. 4, Marion Twp. Placed center punched RR spike on surface. Pk's 6' north and east.

- 25.50' N.W. to "+" NE bridge abutment (P)
- 28.48' S.W. to "+" SE bridge abutment. (P)

8/6/75 J.G., B.B., T.F., S.S.

C - Found stone 12" deep. Pin recorded in 1970 was found pulled out and laying beside hole. Placed iron pin over stone. Stone is 3.25' west of west edge of pavement.

- 26.65' E. to nail/shiner near face corner post.
- 34.96' S.S.W. to "+" on headwall.
- 43.76' to "+" NW corner catch basin. (P)

A	B
C	

COUNTY: HENRY

TOWNSHIP: MARION

T-3 -N R-7 - E

SECTION: 5

6/19/79 R.W., J.J., G.M.

A - Found stone (8"x11"x8") 19" below road surface. Placed center punched RR spike on surface on South Line of Sec. 32, Monroe Twp. RR spike is 0.22' south of top center of stone. Pk's 6' south and west. Stone is 6.9' north of south edge of 18' pavement.

40.36' N.W. to duplex sw/s power pole.

82.20' S. to duplex n/s power pole.

65.66' W. to (?)

6/20/79 R.W., J.J., G.M.

B - Found wood post (approx. 3" dia.) 21" below road surface and two small stones on e/s and w/s of post. Placed center punched RR spike on surface on the South Line of Sec. 32, Monroe Twp. RR spike is 0.27' south of wood post. Pk's 6' south and east. Post is 7.5' north of south edge of 18' pavement.

102.61' W.N.W. to nail/shiner s/s power pole.

26.24' S.S.E. to duplex n/s wood post.

48.25' W. to S¼ Post, Sec.. 32, Monroe Twp.

9/16/82 R.W., D.B., J.B.

C - Found stone (8"x12"x15") 3" below grade.

81.30' N.W. to duplex s/s telephone pole.

76.30' N.E. to duplex s/s power pole.

2.20' S.E. to duplex sw/s power pole.

37.60' W.N.W. to duplex ns/ 16" hickory.

A	B	
C	D	E

COUNTY: HENRY

TOWNSHIP: MARION

T-3 -N R-7 - E

SECTION: 6

A - See SW Corner, Sec. 31, Monroe Twp.

6/22/79 R.W., J.J., G.M.

B - Stone could not be located. Reestablished N $\frac{1}{4}$ Post by single proportionate measurement between NW corner and NE corner of Sec. 6, Marion Twp. Placed center punched RR spike on surface. Pk's 6' north and west. RR spike is 6.4' north of south edge of 18' pavement.

128.35' W.N.W. to shiner se/s power pole.

127.85' E.N.E. to duplex s/s power pole.

26.26' S. to NW corner conc. anchor post.

78.02' W. to S $\frac{1}{4}$ Post, Sec. 31, Monroe Twp.

9/16/82 R.W., D.B., J.B.

C - Found iron pin over high point of stone (12"x12"x16") 6" below grade. High point is on the East Line of Sec. 1, Pleasant Twp. Place 5/8" iron pin with top angled over high point of stone. Stone is 8'± north of north edge of pavement.

45.68' W.N.W. to near face of gate post w/s field drive.

66.15' N. to E $\frac{1}{4}$ Post, Sec. 1, Pleasant Twp. (P)

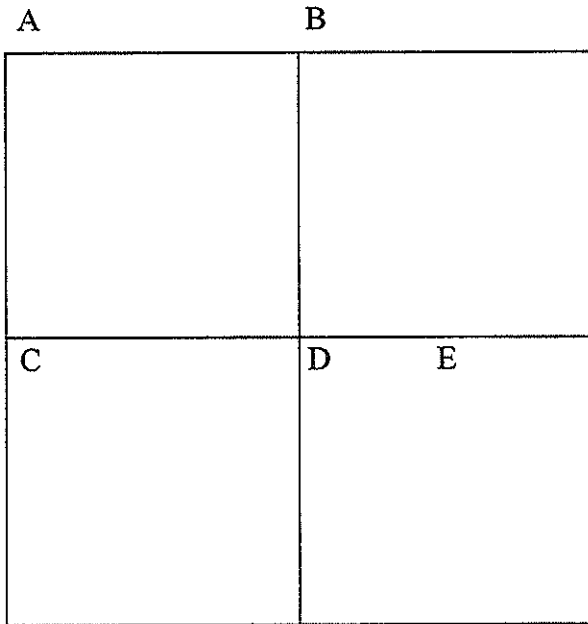
24.83' N.E. to duplex nw/s telephone pole. (P)

49.94' S.E. to "+" NW corner catch basin. (P)

60.86' S.E. to duplex ns/ wood post. (P)

52.07' S.W. to "+" SE corner catch basin. (P)

60.80' S.W. to duplex e/s power pole.



COUNTY: HENRY

TOWNSHIP: MARION

T- 3 -N R- 7 - E

SECTION: 6

7/31/75 J.G., B.B., T.F., S.S.

- D - Found 1/2" rebar angled over stone.
 17.10' N. to "+" in conc. corner post.
 8.64' S. to RR spike.
 49.52' S.S.W. to duplex in power pole.
 32.23' N.W. to duplex in telephone pole.

7/31/75 J.G., B.B., T.F., S.S.

- E - Found 1/2" rebar angled over stone. Replaced with 3/4" rebar angled over stone. Stone is 2.5' north edge of pavement (?). Stone is 8" deep. Pk's 6' southeast and southwest.
 27.60' N.E. to telephone pole.
 151.11' S.W. to inside corner of south bridge rail.
 139.27' W. to inside corner of north bridge rail.

A

B	
C	

COUNTY: HENRY

TOWNSHIP: MARION

T-3 -N R-7 - E

SECTION: 7

10/20/75 J.G., T.F.

A - Found stone 7" deep. Placed RR spike over same. Stone is 3' east of west edge of pavement. Pk's 6' north and east.

- 58.68' N.W. to duplex e/s power pole
- 66.93' N.E. to duplex w/s telephone pole.
- 72.44' S.E. to duplex w/s telephone pole.

New Ties: 9/16/82 R.W., D.B., J.B.

- 36.12' N.W. to 5/8" iron pin on west ditch bank. (P)
- 35.33' N.E. to "+" in top of large rock. (P)
- 53.52' N. to NE Cor., Sec. 12, Pleasant Twp.

9/21/82 R.W., D.B., J.B.

B - Found stone (7"x7"x12") 11" below road surface. High point of stone is 0.60' west of East Line, Sec. 12, Pleasant Twp. Placed center punched RR spike on the East Line of said Sec. 12, being 0.60' east of the high point of stone. Pk's 6' north and east. Stone is 3.8' east of west edge of pavement.

- 55.55' N.W. to Pk nail east end 18" CMP. (P)
- 28.95' N.E. to 5/8" iron pin at east edge pavement.
- 47.53' N. to E¼ Post, Sec. 12, Pleasant Twp.
- 25.24' W. to 5/8" iron pin on west ditch bank. (P)

A

B	
C	

COUNTY: HENRY

TOWNSHIP: MARION

T- 3 -N R- 7 - E

SECTION: 7

9/20/82 R.W., D.B., J.B.

C - Found clay tile over high point of stone (7"x8"x12") 14" below road surface. High point of stone is 0.22' west of East Line, Sec. 12, Pleasant Twp. Placed center punched RR spike on the East Line of said Sec. 12, being 0.22' east of the high point of stone. Pk's 6' north and east. Stone is 4.5' east of west edge of pavement.

55.49' N.W. to duplex sw/s power pole.

25.27' E. to duplex n/s wood post.

38.13' S.E. to duplex sw/s power pole.

A	B
C	

COUNTY: HENRY

TOWNSHIP: MARION

T- 3 -N R- 7 - E

SECTION: 8

9/16/82 R.W., D.B., J.B.

- A - Found stone (4"x9"x16") sticking out of ditch bank at NE corner of culvert.
 12.30' W. to "+" north end 66" CIP.
 70.72' E.S.E. to duplex n/s power pole. (P)
 32.50' S.W. to "+" south end 66" CIP. (P)

9/16/82 R.W., D.B., J.B.

- B - Found iron pin over top center of stone (3"x8"x22") 7" below road surface. Also found pieces of broken brick over stone. Removed iron pin. Placed center punched RR spike on surface over top center of stone. Pk's 6' northwest and southwest. Stone is on the south edge of pavement.
 140.42' E.S.E. to duplex n/s power pole
 26.59' S.E. to 5/8" iron pin on south ditch bank. (P)
 28.77' S.W. to 5/8" iron pin on south ditch bank. (P)

9/22/82 R.W., D.B., J.B.

- C - Found RR spike over shallow stone 0.25' east of top center of true stone (4"x6"x16") 16" below road surface. Also found brick around base of true stone. Removed shallow stone. Placed center punched RR spike on surface over top center of true stone. Pk's 6' south and east. Stone is 1.5' east of west edge pavement.
 32.38' W. to duplex s/s brace pole.
 20.16' E. to duplex w/s power pole
 70.98' S.S.E. to "+" NE corner catch basin. (P)
 68.67' S.S.W to "+" west end conc. pipe. (P)

A	B
C	

COUNTY: HENRY

TOWNSHIP: MARION

T- 3 -N R- 7 - E

SECTION: 9

9/2/75 J.G., T.F., B.B., S.S.
 A - Found iron pin over stone.
 38.28' N.W. to duplex ne/s power pole.
 35.41' N.E. to duplex sw/s power pole.
 23.63' S.E. to "+" top north end east bridge rail.
 22.74' S.W. to "+" top north end west bridge rail.

9/2/75 J.G., T.F., B.B., S.S.
 B - Found stone 11" deep. Placed RR spike over same. Pk's 6' north and west.
 26.15' N.N.W. to SW corner catch basin.
 27.60' N. to duplex e/s power pole.
 21.75' S. to NE corner catch basin.

7/31/75 J.G., B.B., T.F., S.S.
 C - Found stone 8" deep with 1/2" rebar over high point. Replaced with 3/4" rebar. Pk's 10' northwest and southwest. Stone is 6' east of east edge of pavement.
 19.01' S.S.W. to "+" in headwall.
 30.76' S.W. to NE corner catch basin.
 25.95' W. to steel fence post.

A	B
C	

COUNTY: HENRY

TOWNSHIP: MARION

T- 3 -N R- 7 - E

SECTION: 10

8/4/75 J.G., B.B., S.S., T.F.

- A - Found RR spike over stone. Stone is 13" deep. Pk's 6' south and west.
 35.78' N.E. to duplex in power pole.
 63.75' S.E. to duplex in telephone pole.
 43.26' S.W. to duplex in telephone pole.
 42.06' N.W. to duplex in telephone pole.

New Ties: 9/15/82 R.W., D.B., J.B.


- 27.63' N.W. to Pk nail north end CMP. (P)
 30.09' S. to Pk nail west end CMP. (P)

8/8/75 J.G., B.B., S.S.

- B - Found stone 11½" deep. Placed RR spike over center. Stone is 2' north of south edge of pavement. Pk's 6' west and northwest.
 144.05' E.N.E. to duplex s/s power pole.
 90.64' N.W. to duplex s/s power pole.

7/31/75 J.G., B.B., T.F., S.S.

- C - W¼ corner Sec. 10, Marion Twp. Found ½" pipe over stone. Pk's 6' northeast and southeast.
 65.17' N.N.E. to Pk sw/s power pole.
 26.30' S.W. to Pk ne/s telephone pole.



COUNTY: HENRY

TOWNSHIP: MARION

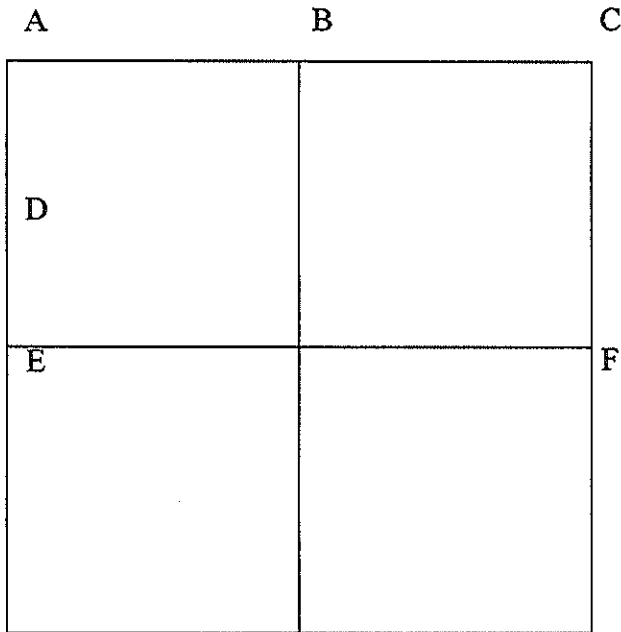
T- 3 -N R- 7 - E

SECTION: 11

9/15/82 R.W., D.B., J.B.
 A - Found Pk nail on surface.
 39.30' N.W. to "+" north end CMP. (P)
 45.29' N.W. to duplex sw/s power pole.
 50.11' N.W. to nail/shiner se/s power pole.
 43.64' S.E. to nail/shiner ne/s telephone pole.
 74.21' S.W. to nail/shiner n/s power pole.
 46.12' S.W. to "+" south end CMP. (P)

6/12/74 J.G., B.B., S.S.
 B - Found stone 4" deep. Placed Pk over same.
 25.23' N.E. to Pk east side power pole
 19.13' S.E. to "+" in headwall.
 31.32' S.E. to NW corner brick corner post.
 81.75' S.S.E. to Pk w/s telephone pole.
 39.29' S.W. to "+" in headwall.

5/17/76 J.G., B.B., M.S.
 C - Found stone 8½" deep. Also found 5/8" rebar on south side of stone. Removed rebar and placed RR spike over hole punched in center of stone. Pk's 6' north and 4' west.



COUNTY: HENRY

TOWNSHIP: MARION

T- 3 -N R- 7 - E

SECTION: 12

6/17/80 R.W., J.J., C.S.

A - Found clay tile over stone (6"x9"x10") 15" below road surface. Stone was 12" east of a second stone without any tile which had been used as the section corner. Removed the second stone. Placed center punched RR spike on surface over the true stone. Set Pk's 6' north and west. Stone is 3.7' north of south edge 12' pavement. Stone is 4.2' east of east edge 12' pavement.

32.54' N.W. to duplex sw/s telephone pole.

17.94' N.N.E. to "+" NW bridge wing. (P)

15.04' N.E. to sw/cor. south bridge rail.

11.04' S.E. to nw/cor. south bridge rail.

12.37' S.S.E. to "+" bridge wing. (P)

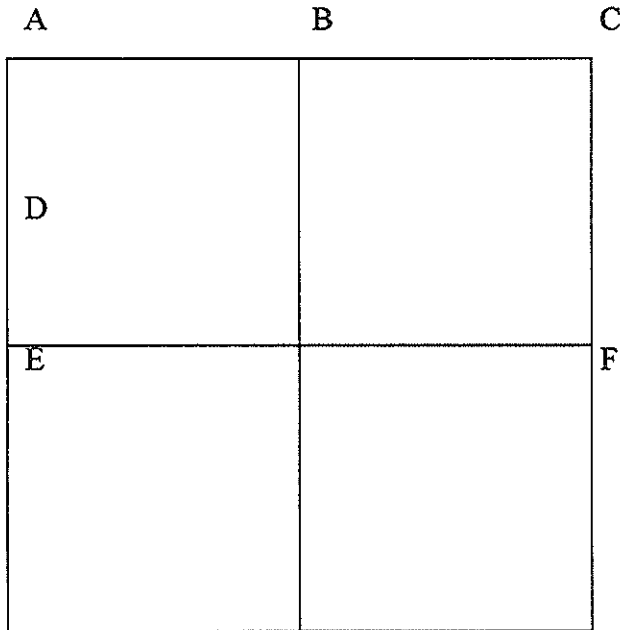
38.70' S.W. to duplex nw/s telephone pole.

10/6/82 R.W., J.B., D.B.

B - No stone found. Reestablished N¹/₄ Post on line and midway between the NW cor. and NE cor., Sec. 12. Placed 5/8" iron pin. Iron pin is 3'± south of pavement.

29.37' N.N.W. to duplex w/s power pole.

33.19' N.N.E. to duplex nw/s wood post.



COUNTY: HENRY

TOWNSHIP: MARION

T- 3 -N R- 7 - E

SECTION: 12

6/19/80 R.W., J.J, C.S.

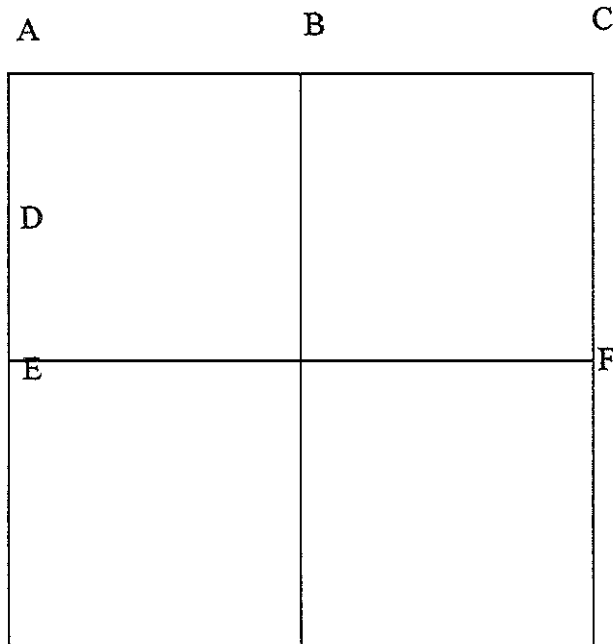
C - Found RR spike 63.36' north of reestablished Bartlow Twp. stone. RR spike was on the South R/W line of Co. Rd. F. Could not locate stone recorded in county witness book. Reestablished NE cor. Sec. 12 midway between the SE cor. Sec. 12, Marion Twp. and the NE cor. Sec. 1, Marion Twp. Removed recorded RR spike and placed center punched RR spike at reestablished corner. Pk's 6' northeast and southeast. RR spike is on west edge 16' pavement and 14.4' south of south edge 14' pavement west.

- 48.22' W. to "+" top center conc. headwall. (P)
- 43.67' N.N.W. to "+" SE cor. conc. headwall. (P)
- 66.13' N.N.E. to duplex n/s power pole.
- 55.50' S.E. to sw/s 32" maple.
- 76.43' S. to NW cor. Sec. 7, Bartlow Twp.

9/29/82 R.W., D.B., J.B.

D - Found iron pin over high point of stone (6"x9"x10") 12" below grade. Stone is 3± east of east edge of pavement.

- 125.00' N.N.W. to duplex e/s telephone pole.
- 60.34' S.W. to duplex nw/s telephone pole.
- 34.13' S.S.E. to "+" north end of conc. headwall. (P)



COUNTY: HENRY

TOWNSHIP: MARION

T- 3 -N R- 7 - E

SECTION: 12

10/7/82 R.W., D.B., J.B.

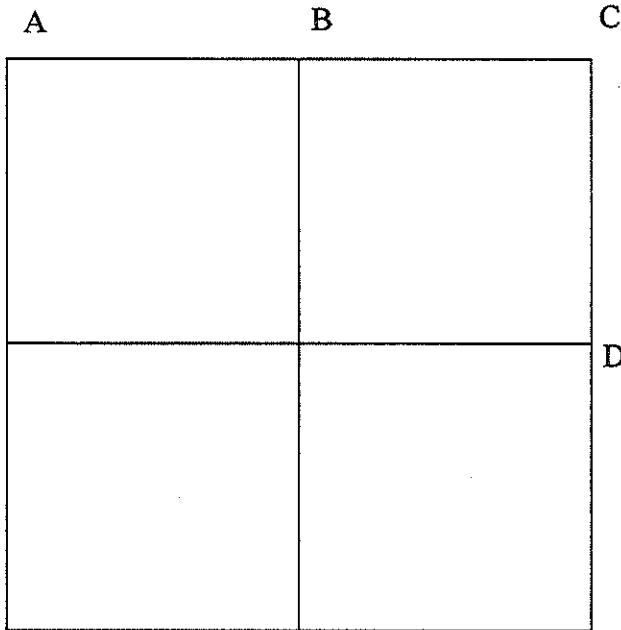
E - No stone found. Reestablished W¹/₄ Post on a line defined by the NW cor. Sec. 12 and the NW corner, SW¹/₄; NW¹/₄, Sec. 12 and doubling the distance between said corners. Placed center punched RR spike on surface. Pk's 6' northwest and southwest. Established point checks with the E - W ¹/₄ line, Sec. 11 defined by a stone at center of Sec. 11 and a conc. corner post at the NE cor, NE¹/₄, SE¹/₄, Sec. 11.

- 113.13' N.N.W. to duplex sw/s telephone pole.
- 36.87' S.E. to "+" in drainage structure. (P)
- 76.51' S.S.E. to duplex ne/s power pole.
- 60.66' S.S.W. to duplex se/s telephone pole.

10/7/82 R.W., D.B., J.B.

F - No stone found. Reestablished E¹/₄ Post midway between the NE cor. and SE cor. of Sec. 12 and on a line between the W¹/₄ Post and NW cor. of Sec.7 Bartlow Twp. Placed center punched RR spike on surface. Pk's 6' northeast and southeast.

- 39.59' N.W. to "+" south end drainage structure.
- 42.34' W.N.W. to "+" north end drainage structure.
- 56.62' N.E. to duplex se/s power pole.
- 58.70' S. to W¹/₄ Post, Sec. 7, Bartlow Twp.



COUNTY: HENRY

TOWNSHIP: MARION

T-3 -N R-7 - E

SECTION: 13

9/24/82 R.W., D.B., J.B.

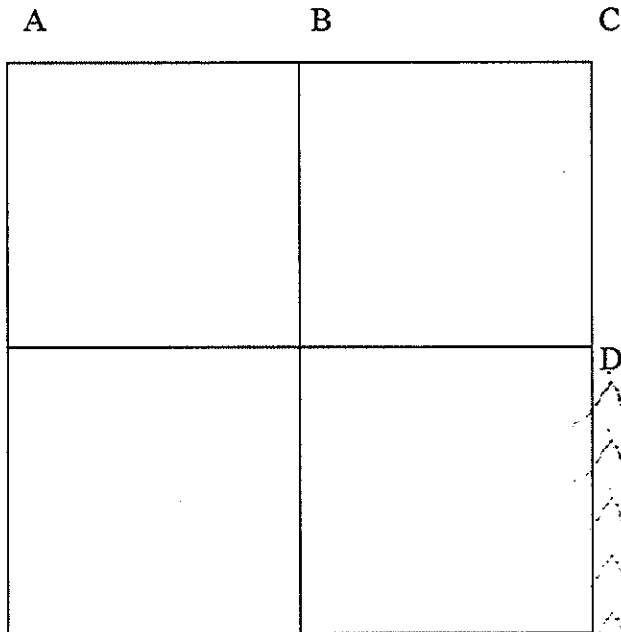
A - Found RR spike at NW corner and an iron pin angled over high point of stone 15 links east of RR spike. Stone is 7"x8"x15" and 22" below road surface. Iron pin is 3" below surface. Placed Pk nail over iron pin. Pk's 6' northeast and northwest. Also set Pk's 6' north and east of RR spike.

Ties to stone:

- 47.15' N.W. to nail/shiner sw/s power pole.
- 45.48' N.W. to "+" n/s manhole rim.
- 25.76' N.E. to SE cor. iron guard rail post.
- 18.98' E.S.E. to NE cor. iron guard rail post.
- 41.43' S.E. to nail/shiner n/s power pole.
- 8.69' S. to "+" in conc. slab.
- 9.90' E. to NW cor. Sec. 13, Marion Twp.

10/1/82 R.W., J.B., D.B.

- B - Found recorded iron pin on line between NE and NW corners.
- 21.39' W. to duplex ne/s power pole. (P)
 - 22.56' W.N.W. to near face gas line marker. (P)
 - 68.45' E.S.E. to nail/shiner w/s power pole.
 - 30.43' S.S.E. to Pk nail e/s wood post.
 - 19.53' W.N.W. to "+" east end 24" VCP. (P)



COUNTY: HENRY

TOWNSHIP: MARION

T- 3 -N R- 7 - E

SECTION: 13

6/18/80 R.W., J.J., C.S.

C - Found RR spike over shallow stone over true stone (6"x6"x14") 24" below road surface. Removed shallow stone. Placed center punched RR spike over high point of true stone. Pk's 6' north and east. Stone is 6.8' south of north edge 18' pavement and 3.8' west of west edge 18' pavement.

36.94' N.W. to duplex se/s telephone pole.

54.57' N.N.E. to duplex sw/s power pole

73.36' E.N.E. to duplex s/s power pole.

44.27' S.E. to "+" NW cap bolt F.H.

64.59' W.S.W. to duplex n/s power pole.

84.05' S. to NW cor. Sec. 8, Bartlow Twp.

7/7/77 J.G., B.F., R.B.

D - Found 5/8" rebar angled over top center of stone. Rebar was 3" deep and stone is 6" deep. Pk's 6' northeast and southeast.

27.83' E.S.E. to nail/shiner w/s power pole.

77.73' S.W. to nail/shiner ne/s telephone pole.

12/8/97 R.W., S.K.

Re-set 5/8" rebar from 6' offset Pk's. Iron pin and stone have shifted approx. 3" to the west. Top center of stone is no longer the true corner. Telephone pole is gone. Pk's 6' northeast and southeast.

New ties:

27.87' E.S.E. to nail/shiner w/s power pole.

A	B
C	D

COUNTY: HENRY

TOWNSHIP: MARION

T- 3 -N R- 7 - E

SECTION: 14

- 9/23/82 R.W., D.B., J.B.
A - Found small RR spike on surface.
73.34' N.W. to conc. house foundation.
33.45' N.E. to shiner in light pole.
52.49' S.E. to power pole.
49.43' S.W. to shiner in telephone pole.
- 8/23/82 R.W., D.B., J.B.
B - Found iron pin over top center of stone (7"x7"x9") 12" below road surface. Removed iron pin. Placed center punched RR spike on surface over top center of stone. Pk's 6' north and east.
20.57' N.W. to "+" in east end of north bridge rail.
24.56' N.W. to duplex ne/s brace pole.
44.38' N.N.E. to duplex se/s power pole.
31.39' N.E. to nail/shiner sw/s power pole.
33.51' S.E. to duplex ne/s telephone pole.
16.03' S.W. to "+" east end of south bridge rail.
49.52' S.W. to nail/shiner ne/s telephone pole.
- 10/7/82 R.W., D.B., J.B.
C - Found Pk nail on road surface 1.4' east of west edge of pavement.
104.67' N.N.E. to nail/shiner sw/s power pole.
84.57' S.S.E. to nail/shiner nw/s power pole.
- 10/12/82 R.W., D.B., J.B.
D - Found RR spike established during previous survey. No stone found. Set Pk's 6' south and east. RR spike is 8.4' east of west edge 17' pavement.
90.21' N.N.E. to duplex sw/s power pole.
18.50' W. to Pk nail 15" from end of 8" CMP.(P)
45.69' S.S.W. to Pk nail 6" from end of 12" CMP. (P)

A	B
C	

COUNTY: HENRY

TOWNSHIP: MARION

T- 3 -N R- 7 - E

SECTION: 15

8/1/75 J.G., B.B., T.F., S.S.
 A - NW Corner Sec. 15, Marion Twp.
 Found RR spike over stone. Stone is 6" deep. Pk's 6' off south and east.
 73.99' N.N.E. to duplex in power pole
 33.99' E.N.E. to duplex in power pole.
 25.97' S.E. to "+" on end NE wing.
 19.53' S.S.W. to "+" on end NW wing.
 45.67' S.W. to duplex in telephone pole.
 34.50' W.N.W. to duplex in telephone pole.
 62.70' N.N.W. to duplex in telephone pole.

9/23/82 R.W., D.G., J.B.
 B - Found iron pin 0.25' north of sandstone (6"x8"x12") 14" below road surface. Stone is fractured with parts missing. Removed iron pin. Placed center punched RR spike on surface over stone. Pk's 6' north and west. Stone is 2.5' north of south edge of pavement.
 25.93' N. to corner of angle iron anchor post.
 32.31' N.E. to nail/shiner sw/s power pole.
 34.35' S.W. to Pk nail south end 12" CMP. (P)

8/1/75 J.G., B.B., T.F., S.S.
 C - W³/₄ Corner, Sec. 15, Marion Twp.
 Found stone 9" deep. Set Pk's 6' off south and east. Set RR spike over stone.
 42.97' N.N.E. to 30d spike w/s telephone pole.
 66.73' S.S.E. to NW cor. building foundation.
 26.48' W.S.W. to 30d spike s/s power pole.

A	B

COUNTY: HENRY

TOWNSHIP: MARION

T- 3 -N R- 7 - E

SECTION: 16

9/23/82 R.W., D.B., J.B.

A - Found iron pin over high point of stone (3"x6"x8") 13" below road surface. Found pieces of clay tile around stone. Removed iron pin. Placed center punched RR spike on surface over high point of stone. Pk's 6' north and west. Stone is 4.7' north of south edge of pavement.

35.87' N.W. to Pk west end CMP. (P)

34.49' N.E. to "+" north end of west face of headwall.

28.68' N.E. to "+" on face of headwall.

18.58' S.E. to "+" NW corner conc. headwall.

29.41' E.S.E. to "+" on top of conc. headwall. (P)

7/31/75 J.G., B.B., T.F., S.S.

B - N¼ Corner, Sec. 16, Marion Twp.

Found stone 9" deep. Placed RR spike over same. Pk's 6' north and west.

20.11' N. to 30d spike w/s corner post.

30.94' S.W. to 30d spike nw/s telephone pole.

A	B
C	

COUNTY: HENRY

TOWNSHIP: MARION

T- 3 -N R- 7 - E

SECTION: 17

9/22/82 R.W., D.B., J.B.

A - Found Pk nail 1.0' south and 2.2' east of high point of stone (8"x8"x12") 9" below road surface. Removed Pk nail. Placed center punched RR spike on surface over high point of stone. Pk's 6' north and east.

81.50' N.E. to duplex w/s power pole.

33.44' N.W. to "+" north end 66" conc. pipe. (P)

27.43' S.W. to "+" south end 66" conc. pipe. (P)

9/23/82 R.W., D.B., J.B.

B - Found 8" clay tile over stone (3"x6"x18"). Clay tile is 16" below road surface. Placed center punched RR spike on surface over high point of stone. Pk's 6' south and east. Stone is 5.2' south of north edge of pavement.

31.65' N.E. to duplex se/s power pole.

41.45' N.E. to "+" north end 15" CIP. (P)

58.93' E. to iron pin on centerline of Road 10A

92.51' E.S.E. to "+" east wall of catch basin. (P)

101.19' E.S.E. to duplex e/s power pole.

52.74' E.S.E. to "+" in conc. headwall. (P)

8/5/75 J.G., B.B., T.F., S.S.

C - Found stone 3½" deep. Placed #6 rebar angled over high point. Stone is 1' - 6" west of west edge of pavement. Pk's 6' northeast and southeast.

122.00' N.N.E. to duplex w/s telephone pole.

155.20' N.E. to SW corner house foundation.

25.03' E. to duplex n/s power pole.

82.54' S.E. to duplex w/s telephone pole.

New Ties: 12/21/82 R.W., D.B., J.B.

16.90' W. to "+" chiseled in top center rivet of pipe. (P)

22.63' N.E. to "+" chiseled in top center rivet of pipe. (P)

A	B
C	

COUNTY: HENRY

TOWNSHIP: MARION

T- 3 -N R- 7 - E

SECTION: 18

9/12/75 J.G., S.S., T.F., B.B.

A - Found stone on top of stone. Bottom stone is 16" deep. Also found wood stake angled over top of bottom stone. Placed RR spike over stone. Pk's 6' east and south. Stone is 1.5' east of west edge of pavement.

31.88' S.E. to duplex w/s power pole.

14.66' N.W. to duplex e/s north end post guard rail.

13.48' S.W. to duplex e/s south end post guard rail.

53.99' E.S.E. to "+" in headwall. (P)

B - Found stone 14" deep. Placed RR spike over same. Pk's 6' north and west. Stone is 1' - 6" north of south edge of pavement. No ties available.

12/21/82 R.W., D.B., J.B.

31.29' N.W. to 5/8" iron pin at edge of pavement.

28.55' N.W. to 5/8" iron pin at edge of pavement.

8/4/75 J.G., B.B., S.S., T.F.

C - Found stone 16" deep. Placed rebar over high point. Pk's 6' northeast and southeast. Stone is 1' - 6" west of west edge of pavement.

50.30' N.W. to duplex ne/s power pole.

41.22' N.N.W. to S cor. wingwall.

79.65' N.N.E. to SW cor. catch basin.

23.32' E.S.E. to duplex s/s power pole.

New Ties: 12/12/82 R.W., D.B., J.B.

41.87' N.N.W. to "+" in SE corner wingwall.

80.46' N.N.E. to "+" SE corner catch basin.

A	B	
C	D	E

COUNTY: HENRY

TOWNSHIP: MARION

T- 3 -N R- 7 - E

SECTION: 19

12/21/82 R.W., D.B., J.B.

A - Found 1/2" rebar angled over stone. Stone is 0.72' west of the east line of Sec. 24, Pleasant Twp. Placed 5/8" iron pin on said east line, being 0.72' east of high point of stone. Pk's 6' northeast and southeast of iron pin. Stone is 2'± west of west edge of pavement.

68.67' N.N.W. to duplex s/s telephone pole.

65.84' N.N.W. to "+" in conc. headwall. (P)

65.91' N.N.E. to "+" in SE cor. headwall. (P)

50.01' S.E. to duplex w/s telephone pole.

33.09' S.W. to Pk nail ne/s power pole.

41.00' N. to NW cor., Sec. 24, Pleasant Twp.

10/20/75 J.G., B.B., T.F.

B - Found stone 19" deep. Placed #4 rebar over high point. Stone is 3' south of south edge of pavement. Pk's 6' northwest and northeast.

New Ties: 12/21/82 R.W., D.B., J.B.

20.85' E.S.E. to Pk in 12" CMP. (P)

38.26' W.S.W. to "+" in conc. headwall. (P)

64.72' S.S.W. to SE cor. conc. headwall. (P)

12/20/82 R.W., D.B., J.B.


C - No stone found. Reestablished W1/4 Post from stones at the center of Sec. 19 and at the NE corner, NW1/4; SW1/4; Sec. 19 in accordance with reference surveys in Vol. 2, Pg. 30 and Vol. 19, Pg. 155 of survey records. Placed 5/8" iron pin at the W1/4 Post, Sec. 19.

81.51' N.N.W. to "+" south end conc. headwall. (P)

71.23' N.N.E. to "+" SE cor. catch basin. (P)

22.30' S.S.E. to Pk north end CMP. (P)

40.88' W.N.W. to duplex s/s power pole.



COUNTY: HENRY

TOWNSHIP: MARION

T- 3 -N R- 7 - E


SECTION: 19

12/20/82 R.W., D.B., J.B.

- D - Found iron pin 0.20' west of top center of stone, 6" below grade.
Ties to top center of stone:
18.38' N.W. to duplex sw/s power pole.
51.64' S.S.E. to "+" NW cor. catch basin.(P)
50.77' S.S.W. to "+" north end conc. headwall. (P)

12/20/83

- E - Found stone. No ties.



COUNTY: HENRY

TOWNSHIP: MARION

T- 3 -N R- 7 - E

SECTION: 20

6/17/75 J.G., B.B., T.F.

- A - Found stone 11½" deep. Placed Pk over same.
- 31.35' N.W. to duplex sw/s power pole.
- 35.97' S.W. to duplex se/s power pole.
- 34.45' S.E. to duplex w/s power pole.
- 30.36' N.E. to duplex nw/s power pole.
- 83.10' N.N.E. to SW cor. conc. well cap.

10/15/82 R.W., D.B., J.B.

Replaced Pk nail with center punched RR spike.

New Ties:

- 35.88' S.W. to duplex se/s power pole.
- 85.02' N.N.E. to near face of well casing.
- 20.21' S.W. to "+" south end RCP. (P)
- 30.73' N.W. to "+" north end RCP. (P)

10/13/82 R.W., D.B., J.B.

- B - Reestablished N¼ Post on line and midway between the NW and NE corners of Sec. 20. Placed center punched RR spike on surface. Pk's 6' north and west. Removed an existing RR spike 0.6' east and 1.65' north.

- 24.46' N.N.E. to duplex w/s power pole.
- 29.49' S.S.E. to "+" east end RCP. (P)
- 41.12' S.W. to "+" west end RCP. (P)
- 63.24' S.W. to duplex se/s power pole.

A	B	C
D		

COUNTY: HENRY

TOWNSHIP: MARION

T- 3 -N R- 7 - E

SECTION: 20

10/13/82 R.W., D.B., J.B.

C - Found duplex in pavement. Replaced with center punched RR spike on surface. Pk's 6' north and west.

- 20.66' N.E. to duplex w/s power pole.
- 23.38' N.E. to "+" SW cor. catch basin. (P)
- 35.96' S.E. to "+" NE cor. catch basin. (P)
- 32.30' S.E. to duplex w/s power pole.
- 51.10' S.W. to duplex nw/s power pole.
- 22.35' W.S.W. to "+" in conc. hdwl.
- 39.75' W.S.W. to duplex nw/s brace pole.
- 36.56' N.W. to "+" in conc. hdwl.

8/4/75 J.G., B.B., S.S., T.F.

D - Found stone 6" deep. Angled rebar over high point. Pk's 6' south and east. Stone is 2' - 6" east of west edge of pavement.

- 26.28' N.W. to 30d spike ne/s power pole.
- 75.37' N.N.E. to duplex w/s telephone pole.
- 120.14' S.S.E. to duplex w/s telephone pole.
- 40.96' S.W. to duplex e/s poplar.
- 51.49' S.W. to NE cor. conc. foundation.

10/15/82 R.W., D.B., J.B.

Replaced iron pin with center punched RR spike.

New Ties:

- 26.34' N.W. to 30d spike ne/s power pole.
- 75.40' N.N.E. to duplex w/s telephone pole.
- 41.05' S.W. to duplex e/s poplar.
- 51.58' S.W. to NE cor. conc. foundation.

A	B	C
	D	
	E	

COUNTY: HENRY

TOWNSHIP: MARION

T- 3 -N R- 7 - E

SECTION: 21

10/12/82 R.W., D.B., J.B.

A - Found recorded iron pin 1.35' east and 2.75' north of stone (9"x10"x16") 9" below road surface. Placed center punched RR spike on surface over top center of stone. Pk's 6' north and west. Stone is 7.4' south of north edge 19' pavement.

- 24.29' N. to duplex w/s telephone pole.
- 101.71' E.N.E. to Pk nail east end 8" CMP (P)
- 23.09' S.S.E. to duplex e/s power pole.

8/1/75 J.G., B.B., T.F., S.S.

B - Found iron pin over stone. Stone is 21" deep. Pk's 6' southeast and southwest.

- 109.53' E.N.E. to duplex on telephone pole.
- 39.56' N.W. to duplex on telephone pole.

8/1/75 J.G., B.B., T.F., S.S.

C - Found recorded iron pin on north edge of pavement. Pk's 6' southeast and southwest.

11/10/82 R.W., D.B., J.B.

D - Found RR spike over recorded wood hub. Set Pk's 6' north and west. Hub is 7.7' west of east edge 16' pavement.

- 21.94' W. to duplex n/s power pole.
- 36.75' N.W. to 3/4" iron pin.
- 19.74' E. to 3/4" iron pin.
- 17.83' S.E. to "+" s/s round catch basin.
- 27.85' S.W. to Pk nail south end 12" CMP.
- 17.09' S.W. to Pk nail north end 12" CMP.

A	B	C
	D	
	E	

COUNTY: HENRY

TOWNSHIP: MARION

T-3 -N R-7 - E

SECTION: 21

11/8/82 R.W., D.B., J.B.

E - Found stone (10"x10"x15") 9" below road surface. Placed center punched RR spike over high point of stone. Pk's 6' north and west. Stone is 7.0' west of east edge 16' pavement.

21.57' N.W. to Pk in 12" CMP. (P)

48.34' S.S.W. to duplex se/s power pole.

15.35' W. to Pk in south end 12" CMP. (P)

A

B

COUNTY: HENRY

TOWNSHIP: MARION

T- 3 -N R- 7 - E

SECTION: 22

8/1/75 J.G., B.B., T.F., S.S.

A - NW Corner, Sec. 22, Marion Twp.

Found RR spike over stone. However, RR spike was 0.17' east of hole drilled in center of stone. Placed RR spike over hole. Stone is 13" deep.

90.13' N.N.W. to duplex on telephone pole.

52.63' N.W. to duplex on power pole.

96.51' E.S.E. to duplex on telephone pole.

25.44' S. to angle iron.

32.87' S.W. to duplex on power pole.

50.87' W.N.W. to duplex on telephone pole.

41.67' N.N.W. to duplex on power pole.

B - Found stone 25" deep. Also found RR spike 2' west of stone. Stone is 2' north of south edge of pavement. Pk's 6' northeast and northwest.

A	B
C	D

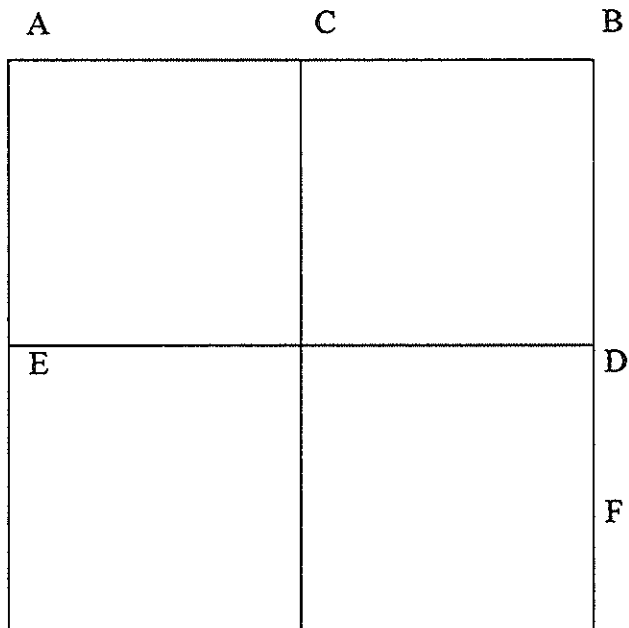
COUNTY: HENRY

TOWNSHIP: MARION

T- 3 -N R- 7 - E

SECTION: 23

- 10/7/82 R.W., D.B., J.B.
A - Found Pk nail on surface.
38.73' N.E. to duplex se/s telephone pole.
41.64' S.E. to Pk east end 12" CMP. (P)
35.25' S.W. to Pk west end 12" CMP. (P)
35.27' S.W. to duplex se/s power pole.
- 10/12/82 R.W., D.B., J.B.
B - Found RR spike established during previous survey. Set Pk's 6' south and east. Searched for stone, did not find.
29.80' N.W. to "+" NE corner stone headwall. (P)
40.46' N.E. to duplex se/s power pole.
85.39' E.N.E. to duplex nw/s telephone pole.
21.80' S.E. to duplex nw/s power pole.
43.67' S.S.W. to duplex e/s telephone pole.
- 11/10/82 R.W., D.B., J.B.
C - Found small RR spike on road surface.
41.67' N.E. to nail s/s telephone pole.
118.37' S.E. to duplex w/s telephone pole.
22.78' W.S.W. to Pk nail east end 12" CMP. (P)
- 12/16/82 R.W., D.B.
D - No record of stone. Reestablished center midway and on a line between N¼ Post and S¼ Post (Vol. 1, Pg. 40). Placed center punched RR spike.
53.17' N.N.W. to Pk nail west end 8" CMP. (P)
25.38' S.E. to duplex w/s power pole.
16.65' S.S.W. to 5/8" iron pin at west edge of pavement.



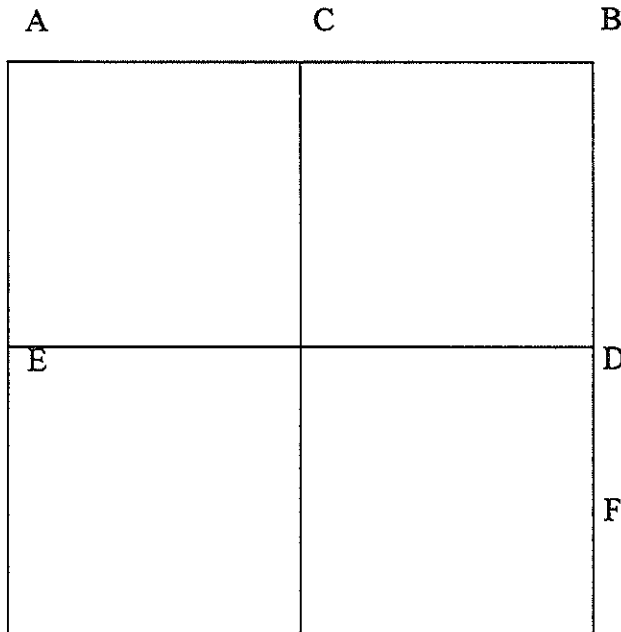
COUNTY: HENRY

TOWNSHIP: MARION

T-3 -N R-7 - E

SECTION: 24

- 8/8/75 J.G., B.B., S.S.
- A - NW Corner, Sec. 24
 - Found stone 11" deep. Placed RR spike over center. Also found RR spike, however, RR spike was 0.85' SW of stone. Pk's 6' east and south.
 - 60.04' N.E. to duplex in telephone pole.
 - 92.00' S.S.E. to corner foundation.
 - 38.94' S.S.W. to duplex in power pole.
 - 81.09' N.W. to duplex in telephone pole. GONE
 - 19.13' N.N.W. to SE corner conc. headwall.
 - 23.43' W.S.W. to corner of headwall.
 - 24.09' S.S.W. to corner of headwall.
- 12/16/82 R.W., D.B.
 - 27.23' N.W. to "+" west end conc. headwall. (P)
 - 20.06' N.N.W. to "+" east end conc. headwall. (P)
 - 24.57' S.S.W. to "+" in conc. headwall. (P)
 - 23.97' W.S.W. to "+" in conc. headwall. (P)
- B - Found #5 rebar over stone. Placed RR spike on surface. Stone is 21" deep. Stone is completely fractured. Stone is on west edge of pavement. Pk's 6' northeast and southeast.
 - 79.48' S. to Bartlow Twp. stone.
 - 16.13' S.W. to duplex se/s south end guard rail post.
 - 8.48' W. to duplex s/s middle guard rail post.
 - 14.17' N.W. to duplex e/s north end guard rail post.
 - 37.00' N.E. to duplex se/s telephone pole.



COUNTY: HENRY

TOWNSHIP: MARION

T- 3 -N R- 7 - E

SECTION: 24

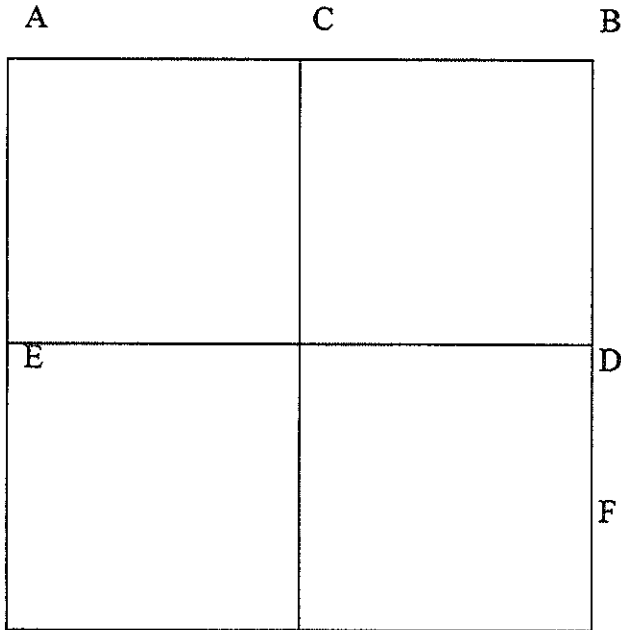
10/27/75 J.G., B.B., T.F.

- C - Found RR spike over 4" vertical tile over stone. Stone is 18" deep. Pk's 6' north and west.
 97.18' E.N.E. to duplex s/s telephone pole.
 56.87' S.W. to duplex n/s power pole.
 65.90' W.S.W. to "+" inside corner south bridge rail.
 61.47' W.N.W. to "+" inside corner north bridge rail.
 56.60' N.W. to duplex s/s telephone pole.

- D - Found RR spike over stone. Stone is 18" deep. Pk's 6' north and east.
 16.18' S.W. to power pole.
 97.69' S.E. to duplex w/s
 117.09' S.E. to NW corner conc. catch basin.
 68.52' S. to center of cornerstone of W¹/₄ corner Sec. 19, Bartlow Twp.

11/16/82 R.W., D.B., J.B.

- E - Found short iron pin over top center of stone (10"x12"x10") 10" below grade. Replaced short iron pin with a 5/8" iron pin angled over top center of stone. Pk's 6' northeast and southeast. Stone is 1.5' west of west edge pavement.
 32.19' N.W. to 5/8" iron pin on west ditch bank. (P)
 22.18' E. to duplex w/s wood anchor post.
 29.30' S.W. to 5/8" iron pin on west ditch bank. (P)



COUNTY: HENRY

TOWNSHIP: MARION

T- 3 -N R- 7 - E

SECTION: 24

5/20/81 R.W., J.J., D.B.

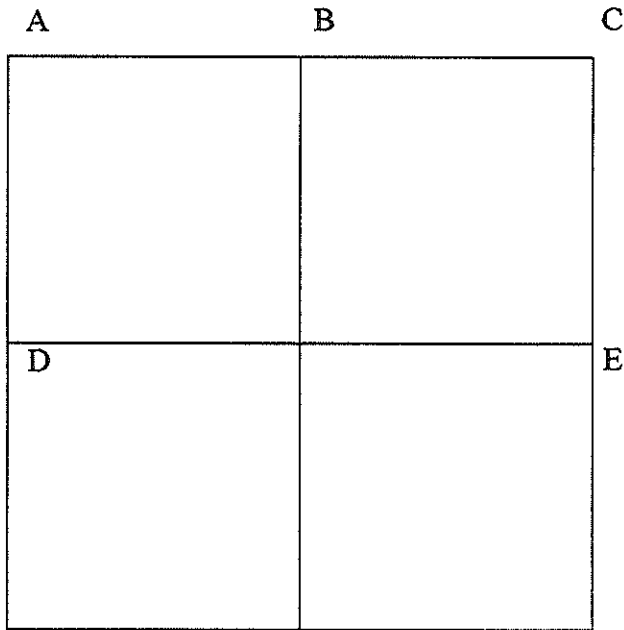
F - Found stone (4"x5"x9") 22" below road surface. Placed center punched RR spike on surface. Placed center punched RR spike on surface over top center of stone. Pk's 6' north and east. Stone is 2.3' east of west edge 18' pavement.

7.73' W. to duplex n/s power pole.

49.46' N.E. to duplex se/s buried cable marker.

87.82' S.S.W. to "+" north end conc. headwall.

72.87' S. to RR spike in pavement.



COUNTY: HENRY

TOWNSHIP: MARION

T- 3 -N R- 7 - E

SECTION: 25

11/16/82 R.W., D.B., J.B.

A - Found RR spike over hole in top center of stone (12"x14"x12") 12" below road surface. Set Pk's 6' north and east.

- 74.00' W.N.W. to duplex ne/s telephone pole.
- 27.55' N.W. to "+" north end 72" RCP (P)
- 38.54' N.E. to duplex se/s underground cable marker.
- 36.43' S.E. to duplex ne/s underground cable marker.
- 92.74' S.S.E. to duplex w/s power pole.
- 30.70' S.W. to "+" south end 72" RCP. (P)

1/10/83 R.W., D.B., J.B.


B - No stone found. Reestablished N¼ Post on line and midway between the NW corner and NE corner of Sec. 25. Placed iron pin at N¼ Post. Iron pin is at toe of north ditch bank. Found existing iron pin 5' north.

- 66.16' E.S.E. to Pk nail in CMP.
- 15.45' S.W. to Pk nail in CMP.

5/19/81 R.W., J.J., D.B.

C - Found stone (6"x7"x7") 23" below road surface. Placed center punched RR spike on surface over top center of stone. Pk's 6' north and east. Stone is 3.2' east of west edge 18' pavement.

- 19.89' W.N.W. to "+" south end 10' CMP arch. (P)
- 66.12' N.N.W. to duplex e/s power pole.
- 69.44' N.N.E. to duplex nw/s telephone pole.
- 47.58' S.E. to duplex ne/s buried cable marker.
- 59.48' W.S.W. to duplex e/s north guard rail post.



COUNTY: HENRY

TOWNSHIP: MARION

T- 3 -N R- 7 - E

SECTION: 25

11/16/82 R.W., D.B., J.B.

D - Found iron pin over top center of stone (3"x5"x11") 14" below road surface. Removed iron pin. Also found clay tile over stone. Placed center punched RR spike on surface over top center of stone. Pk's 6' northeast and southeast. Stone is on the west edge of pavement.

35.22' W. to 30d spike n/s wood anchor post.

26.10' N.E. to duplex nw/s power pole.

55.19' S.S.W. to Pk nail in west end 8" CMP. (P)

36.58' W.S.W. to duplex s/s wood fence post.

9/2/82 R.W., D.B., J.B.

E - Found RR spike over top center of stone (6"x6"x6") 17" below road surface. Stone is 4.0' east of west edge 18' pavement.

147.39' N. to duplex e/s power pole.

117.06' S.S.E. to "+" NW corner conc. block catch basin. (P)


68.60' S. to E¹/₄ Post, Sec. 30, Bartlow Twp.

111.68' S.S.W. to "+" north end conc. headwall. (P)

86.95' S.S.W. to duplex nw/s power pole.

31.92' S.W. to 5/8" iron pin on ditch bank. (P)

36.89' N.W. to 5/8" iron pin on ditch bank. (P)



COUNTY: HENRY

TOWNSHIP: MARION

T- 3 -N R- 7 - E

SECTION: 26

11/10/82 R.W., D.B., J.B.
 A - Found Pk nail on road surface.
 24.66' W.N.W. to nail/shiner se/s power pole.
 31.59' S.E. to nail/shiner nw/s telephone pole.
 29.70' S.E. to "+" in conc. slab. (P)
 17.94' W.S.W. to "+" west end stone headwall. (P)

12/16/82 R.W., D.B.
 B - Found RR spike established by previous survey. Set Pk's 6' north and south. No stone found during search.
 84.19' N.N.E. to duplex s/s power pole.
 56.14' E.N.E. to duplex s/s power pole.

11/10/82 R.W., D.B., J.B.
 C - Found small RR spike on road surface.
 71.01' N.E. to nail/shiner sw/s underground cable marker.
 30.92' E. to nail/shiner w/s wood anchor post.
 36.29' S.W. to nail/shiner ne/s power pole.

A	B	C
D		
E		

COUNTY: HENRY

TOWNSHIP: MARION

T- 3 -N R- 7 - E

SECTION: 27

11/4/82 R.W., D.B., J.B.

A - Found stone (12"x12"x14") 12" below road surface. Found and removed a small stone over true stone. Placed center punched RR spike on surface over high point of stone. Pk's 6' south and west. Stone is 4.0' south of north edge of pavement.

29.95' N.W. to duplex e/s power pole.

11.94' N.N.E. to "+" east end abandoned wingwall. (P)

46.03' S.E. to duplex ne/s telephone pole.

64.96' S.S.E. to duplex w/s power pole.

69.80' W.S.W. to duplex se/s telephone pole.

11/8/82 R.W., D.B., J.B.

B - Found iron pin 3.2' north and 3/8' west of high point of stone (10"x12"x11") 8" below road surface. Removed iron pin. Placed center punched RR spike on surface over high point of stone. Pk's 6' south and west. Stone is 8.6' south of north edge 18' pavement.

54.26' E.S.E. to duplex sw/s telephone pole.

73.70' W.S.W. to duplex se/s telephone pole.

11/8/82 R.W., D.B., J.B.

C - Found stone (10"x10"x8") 8" below grade. Placed 5/8" iron pin on e/s stone with top of iron pin over top center of stone.

58.06' N.E. to "+" west end conc. slab at barn door.

65.43' S.S.W. to duplex e/s power pole

37.88' S.S.W. to duplex e/s walnut tree. (P)

29.21' S.W. to duplex nw/s walnut tree. (P)

A	B	C
D		
E		

COUNTY: HENRY

TOWNSHIP: MARION

T- 3 -N R- 7 - E

SECTION: 27

11/4/82 R.W., D.B., J.B.

D - Found stone (7"x7"x18") 10" below grade. Angled 5/8" iron pin with top over top center of stone. Pk's 6' northwest and southwest. Stone is 2.5' east of east edge of pavement.

21.94' W. to near face conc. anchor post.

72.25' N.E. to duplex se/s power pole.

11/4/82 R.W., D.B., J.B.

E - Found iron pin angled over top center of stone (6"x6"x12") 10" below grade. Stone is 3.2' west of west edge of pavement.

57.97' N.E. to duplex w/s power pole. (P)

33.07' S.W. to "+" north end CMP. (P)

26.95' W. to corner of angle iron post.

A B

COUNTY: HENRY

TOWNSHIP: MARION

T- 3 -N R- 7 - E

SECTION: 28

8/14/75 J.G., B.B., T.F., S.S.

- A - Found RR spike over stone.
5.78' W.S.W. to NE corner Urban E. Edwards tombstone.
19.26' N.W. to SE corner Josiah L. Kieth tombstone.
24.63' N.W. to SE corner Dr. C.M. Overhulse tombstone.

6/15/77 J.G., B.F., R.B.

- B - NW Corner, E $\frac{1}{2}$, NE $\frac{1}{4}$; Sec. 28. Found baby RR spike over stone set by H. Berhman.
124.18' S.E. to duplex n/s telephone pole.
19.00' S. to duplex n/s telephone pole.
112.10' S.W. to duplex n/s telephone pole.
34.03' N.W. to duplex ne/s power pole.

A	B
	C
D	

COUNTY: HENRY

TOWNSHIP: MARION

T- 3 -N R- 7 - E

SECTION: 29

10/28/75 J.G., B.B., T.F.

A - Found stone 9" deep with old hub on south edge of stone. Placed RR spike over stone. Pk's 6' north and east.


Ties: 12/16/82 R.W., D.B.
 21.41' N.N.W. to "+" in conc. curb.
 54.65' N.N.W. to SE corner conc. drive.
 106.58' N.N.E. to duplex e/s telephone pole.
 20.42' W.S.W. to near edge steel fence post.

4/27/81 R.W., J.J., C.S.

B - Found stone (10"x12"x18") 9" below grade. Placed iron pin on nw/s of stone with top of iron pin over high point of stone. Stone is on east edge of dirt road.
 39.30' N.E. to 5/8" iron pin on east ditch bank. (P)
 23.14' E.N.E. to Pk nail east end 8" CMP. (P)
 34.96' S.E. to 5/8" iron pin on east ditch bank. (P)

4/27/81 R.W., J.J., C.S.

C - Found stone (11"x12"x19") 5" below grade. Placed 5/8" iron pin on east side of stone. Top of iron pin is over top center of stone. Pk's 6' southwest and northwest. Stone is 1.1' east of east edge 10' pavement.
 39.61' N.E. to 5/8" iron pin on east ditch bank. (P)
 24.47' E. to duplex n/s power pole.
 34.31' S.E. to 5/8" iron pin on east ditch bank. (P)



COUNTY: HENRY

TOWNSHIP: MARION

T- 3 -N R- 7 - E

SECTION: 29

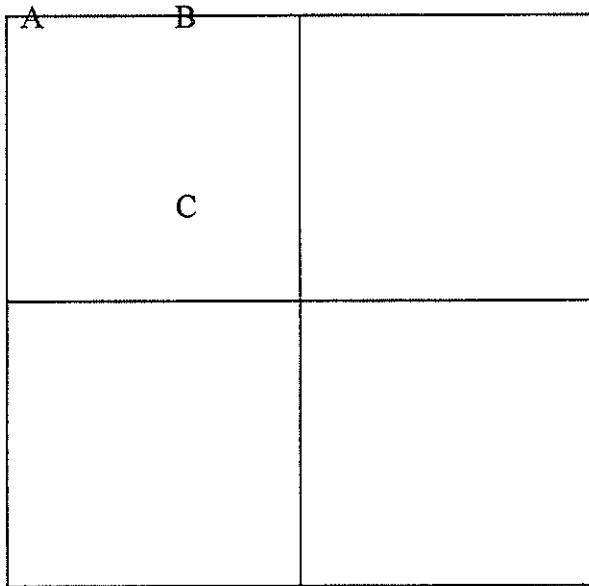
10/18/82 R.W., D.B., J.B.

D - Found iron pin 0.18' south of high point of stone (3"x6"x13") 14" below road surface. Removed iron pin. Placed center punched RR spike on surface over high point of stone. Pk's 6' north and east. Stone is 6.5' east of west edge 16' pavement.

19.85' W.N.W. to duplex ne/s power pole.

14.41' E. to corner of angle iron anchor post.

35.90' S.E. to duplex sw/s telephone pole.



COUNTY: HENRY

TOWNSHIP: MARION

T- 3 -N R- 7 - E

SECTION: 30

12/10/80 R.W., J.J., C.S.

A - Found stone (5"x11"x10") 5" below road surface over 1"x2" wood stake 15" below road surface. Placed center punched RR spike on surface over stone. Pk's 6' north and east. Stone is 3.2' north of south edge 16' pavement.

120.56' W. to "+" south end conc. headwall. (P)

20.27' N.N.E. to Pk east end 18" CMP. (P)

134.51' E.N.E. to NW corner of north bridge rail. (conc.)

133.74' E.S.E. to SW corner of south bridge rail (conc.)

32.40' S.E. to duplex ne/s 10" tree.

11/2/82 R.W., J.B.

B - Found iron pipe, but no stone. Set Pk's 6' north and east.

24.75' N.W. to "+" in center concrete headwall. (P)

24.70' S.E. to "+" NE corner catch basin. (P)

21.25' S.W. to "+" in center concrete headwall. (P)

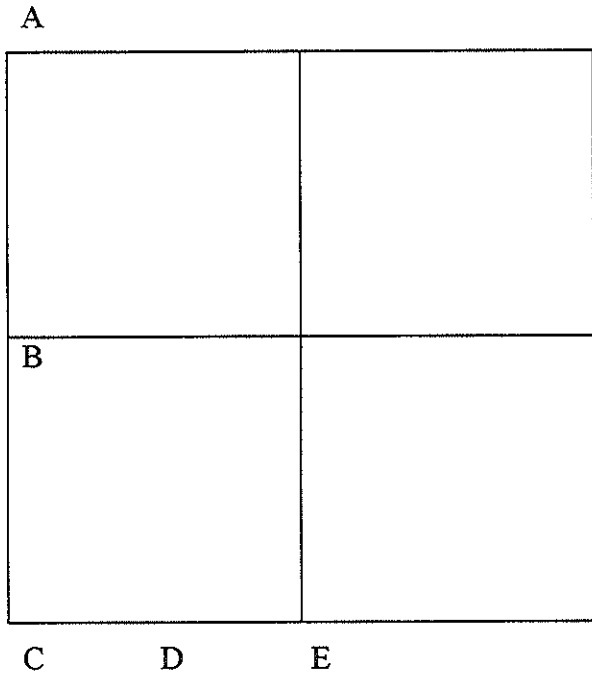
11/2/82 R.W., J.B.

C - Found iron pipe over top center of stone (10"x12"x16") 11" below road surface. Removed iron pipe. Placed center punched RR spike on surface over top center of stone. Pk's 6' north and west. Stone is 3.3' west of east edge 12' pavement.

23.48' W.N.W. to duplex n/s telephone pole.

27.84' N.N.E. to 5/8" iron pin 1' east of edge pavement.

25.71' S.S.E. to 5/8" iron pin 1' east of edge pavement.



COUNTY: HENRY

TOWNSHIP: MARION

T- 3 -N R- 7 - E

SECTION: 31

10/28/82 R.W., D.B., J.B.

A - Found stone (8"x8"x12") 13" below grade. Stone is on the East Line of Sec. 36, Pleasant Twp. Placed 5/8" iron pin over stone. Pk's 6' northeast and southeast. Stone is 2.5'± west of west edge of pavement.

- 20.34' N.W. to "+" south end 84" RCP. (P)
- 43.20' N.W. to duplex ne/s telephone pole.
- 70.44' N.N.W. to "+" north end 84" RCP. (P)
- 36.61' N. to NE cor. Sec. 36, Pleasant Twp.
- 22.67' N.E. to duplex w/s telephone pole.

10/27/82 R.W., D.B., J.B.

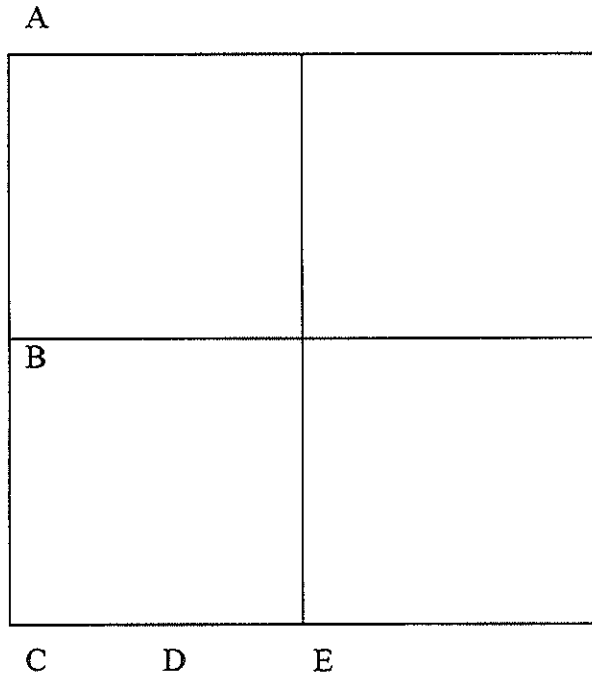
B - Found stone (5"x8"x17") 11" below grade and 0.84' west of the East Line, Sec. 36, Pleasant Twp. Placed 5/8" iron pin on the East Line of said Sec. 36, being 0.84' east of stone. Pk's 6' northeast and southeast. Stone is 2.5' ± west of west edge pavement.

- 20.50' N.W. to "+" in stone slab bridge deck.
- 34.64' N.N.W. to "+" in stone slab bridge deck.
- 18.15' N. to E¼ Post, Sec. 36, Pleasant Twp.

10/21/82 R.W., D.B., J.B.

C - Found RR spike established by Putnam Co. Engineer (1961)

- 47.02' N.W. to duplex sw/s power pole.
- 47.53' N.E. to Pk nail w/s telephone pole.
- 31.83' S.E. to Pk nail sw/s telephone pole.



COUNTY: HENRY

TOWNSHIP: MARION

T-3 -N R-7 - E

SECTION: 31

10/25/82 R.W., D.B., J.B.

D - Found stone (6"x9"x12") 14" below road surface. Placed center punched RR spike on surface over high point of stone. Pk's 6' south and west. Stone is 5.0' south of north edge 16' pavement.

89.05' E.S.E. to duplex n/s telephone pole.

44.80' S.E. to near face CIP anchor post.


86.83' W.S.W. to duplex n/s telephone pole.

10/26/82 R.W., D.B., J.B.

E - Found stone (10"x12"x14") 14" below road surface. Placed center punched RR spike on surface over high point of stone. Pk's 6' southeast and southwest. Stone is 1.3' south of north edge 16' pavement.

48.59' S.E. to NW corner conc. anchor post.

69.61' S.W. to duplex n/s telephone pole.



COUNTY: HENRY

TOWNSHIP: MARION

T- 3 -N R- 7 - E

SECTION: 32

10/18/82 R.W., D.B., J.B.

- A - Found stone on east slope of ditch. Stone is marked by a steel fence post.
 27.76' N.N.E. to duplex se/s power pole.
 43.03' N.E. to duplex nw/s telephone pole.
 44.50' S.E. to "+" NW corner catch basin.
 45.75' S.E. to duplex ne/s maple.
 12.41' S. to Pk nail in 10" CMP.

10/20/83 R.W.

- 43.13' N.E. to duplex nw/s telephone pole.

5/9/91 R.W., S.K.

- Stone has moved 0.8' west of 1982 location. Set RR spike on South Line of Sec. 32,
 15.80' east of stone.


Ties to RR spike:

- 32.06' S.E. to "+" in NW corner catch basin. (P)
 29.04' N. to duplex se/s power pole.
 18.34' S.E. to Pk nail in 10" CMP.

10/18/82 R.W., D.B., J.B.

- B - Found iron pin over high point of stone (8"x12"x12") 14" below road surface. Removed
 iron pin. Placed center punched RR spike on surface over high point of stone. Pk's 6' north and
 east. Stone is 4.0' north of south edge 15' pavement.

- 23.94' N.E. to duplex nw/s telephone pole.
 15.23' E.S.E. to 5/8" iron pin at south edge pavement.



COUNTY: HENRY

TOWNSHIP: MARION

T- 3 -N R- 7 - E

SECTION: 32

10/21/82 R.W., D.B., J.B.

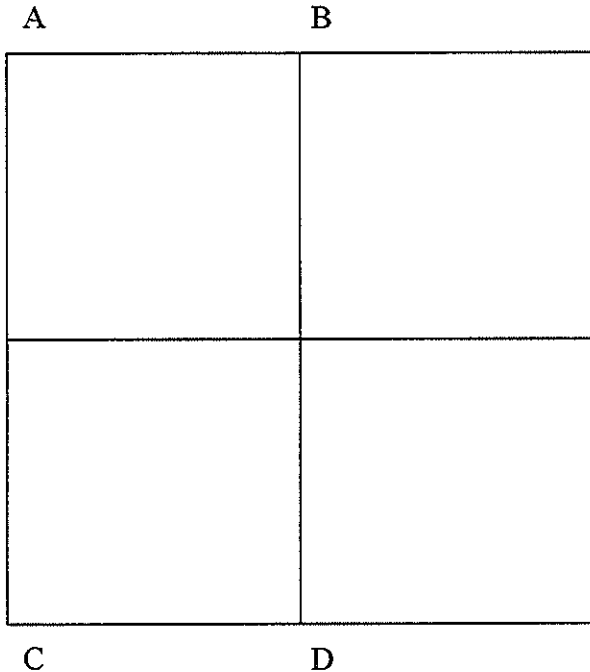
C - Found iron pin established by previous survey. Iron pin is near toe of east ditch bank.
No. Ties.

8/14/75 J.G., B.B., T.F., S.S.

D - Found stone with 5/8" rebar over. Stone is 11" deep.
47.20' N.W. to duplex sw/s power pole.
43.76' N.W. to "+" west end conc. headwall.
36.40' N.N.W. to "+" east end conc. headwall.
4.29' W.S.W. to duplex in nw/s first brace of guard rail.
33.43' W.S.W. to duplex n/s last guard rail post.

10/21/82 R.W., D.B., J.B.

E - Found iron pin over stone (10"x12"x12") 15" below stone roadway.
26.64' S.E. to "+" east end RCP. (P)
21.07' S.W. to "+" west end RCP. (P)



COUNTY: HENRY

TOWNSHIP: MARION

T- 3 -N R- 7 - E

SECTION: 33

12/14/82 R.W., D.B., J.B.

A - Found iron pin 0.33' south and 0.20' west of high point of stone (6"x8"x6") 15" below road surface. Stone rests on a second stone (8"x12"x8"). Removed iron pin. Placed center punched RR spike on surface over high point of stone. Pk's 6' north and east. Stone is 2.2' north of south edge of 15' pavement.

19.42' N.N.W. to duplex e/s telephone pole.

22.40' N.E. to 5/8" iron pin n/s pavement.

21.89' S. to near edge angle iron post.

9/15/75 J.G., B.B., T.F., S.S.

B - Found stone 9" deep. Placed RR spike over same. Pk's 6' north and west.

New Ties: 12/17/82

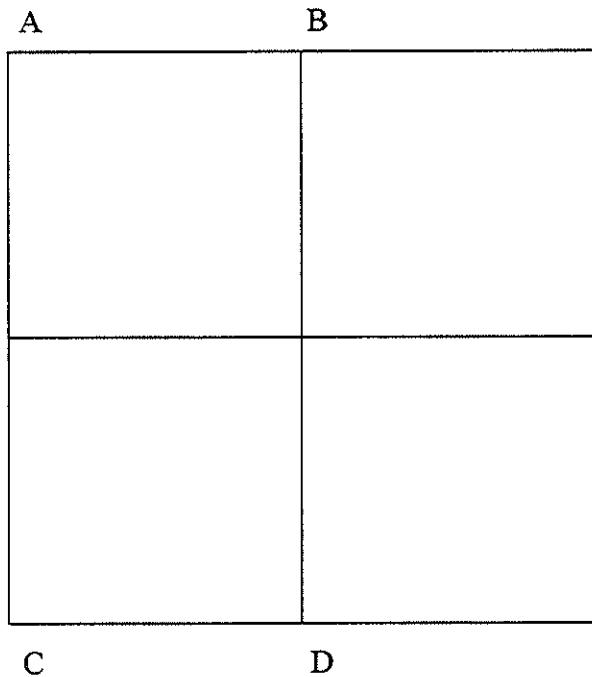
20.26' N. to "+" w/s conc. anchor post.

27.91' N.E. to "+" east end conc. headwall.

94.93' E.N.E. to duplex s/s telephone pole.

12.98' S.S.E. to "+" in headwall.

23.00' S.S.E. to "+" in conc. headwall.



COUNTY: HENRY

TOWNSHIP: MARION

T- 3 -N R- 7 - E

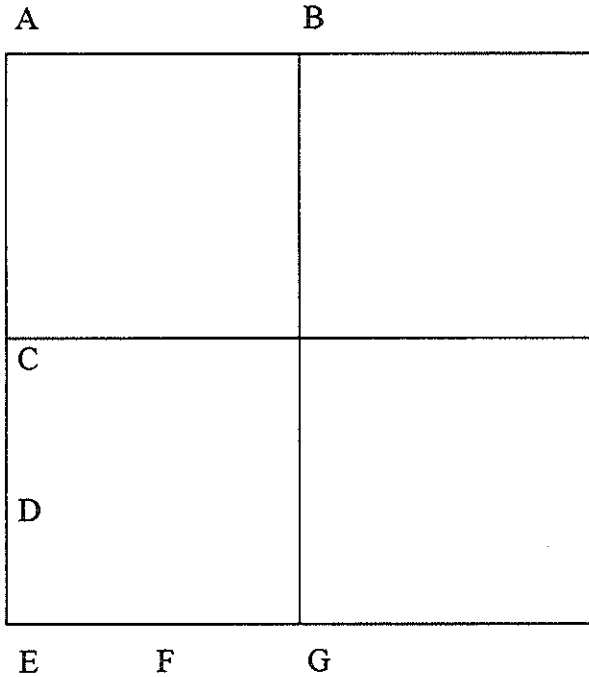
SECTION: 33

12/14/82 R.W., D.B., J.B.

C - Found small stone over true stone (6"x7"x14") 6" below stone roadway. Angled 5/8" iron pin over high point of stone. Iron pin is 3" below surface.
 33.05' S. to duplex e/s wood corner post.
 20.23' S.W. to 5/8" iron pin on north bank roadside ditch.
 20.03' S.E. to 5/8" iron pin on north bank roadside ditch.

12/17/82 R.W., D.B., J.B.

D - Found stone (11"x12"x10") 5" below stone roadway. Placed "+" in top of stone, being 15.7' west of a stone marking the Putnam Co. Corner. Angled 5/8" iron pin over "+" in top center of stone.
 15.70' E. to Putnam Co. stone.
 47.29' E.S.E. to 5/8" iron pin on north ditch bank.
 31.88' S.E. to duplex n/s wood anchor post.
 16.87' S.W. to 5/8" iron pin on north ditch bank.



COUNTY: HENRY

TOWNSHIP: MARION

T- 3 -N R- 7 - E

SECTION: 34

11/4/82 R.W., D.B., J.B.

A - Found iron pin over high point of stone (7"x7"x14") 13" below road surface. Removed iron pin. Placed center punched RR spike on surface over high point of stone. Pk's 6' north and east.

- 31.16' N.W. to "+" north end RCP. (P)
- 39.59' N.E. to duplex se/s power pole.
- 31.04' S.E. to "+" in center conc. headwall.
- 20.26' S.W. to "+" in center conc. headwall. (P)

11/29/82 R.W., J.B.

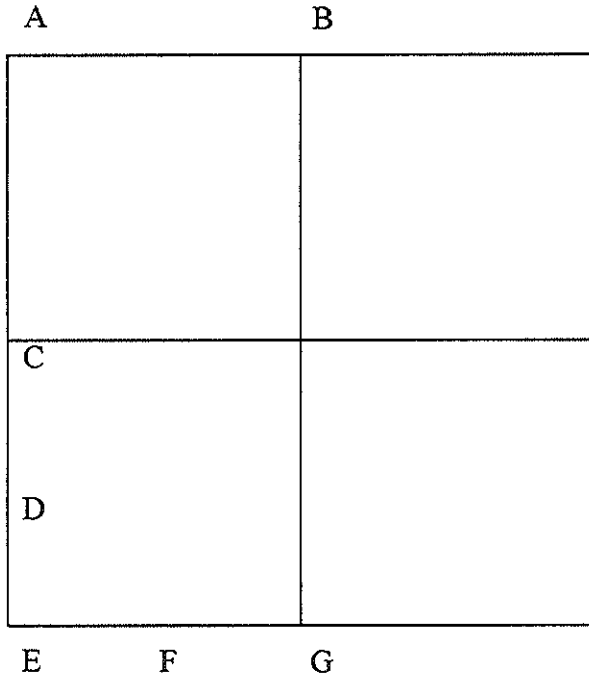
B - Found iron pin over stone (8"x9"x11") 16" below road surface. Removed iron pin. Placed center punched RR spike on surface over stone. Pk's 6' northeast and northwest. Stone is 1.4' north of south edge 16' pavement.

- 36.47' N.N.E. to duplex w/s 6" tree
- 52.63' E.N.E. to nail/shiner s/s power pole.
- 104.13' W.S.W. to nail/shiner n/s power pole.

12/1/82 R.W., J.B.

C - Found stone (4"x8"x18") 10" below grade. Placed 5/8" iron pin on s/s stone with top of iron pin angled over high point of stone. Pk's 6' northeast and southeast. Stone is 1.2' west of west edge of pavement.

- 31.35' W.N.W. to duplex ne/s 30" maple.
- 79.20' N.W. to SE cor. block house foundation.
- 44.82' N.E. to duplex se/s power pole.
- 22.67' S.W. to Pk nail in 24" CMP. (P)



COUNTY: HENRY

TOWNSHIP: MARION

T- 3 -N R- 7 - E

SECTION: 34

11/30/82 R.W., J.B.

D - Found stone (3"x12"x14") 12" below grade. Placed 5/8" iron pin on n/s stone with top of iron pin angled over top center of tone. Pk's 6' northeast and southeast. Stone is 2.2' west of west edge pavement.

- 21.22' E. top duplex n/s wood post.
- 28.07' S.E. to duplex ne/s power pole.
- 39.20' S.W. to Pk nail in 18" CMP. (P)

11/29/82 R.W., J.B.

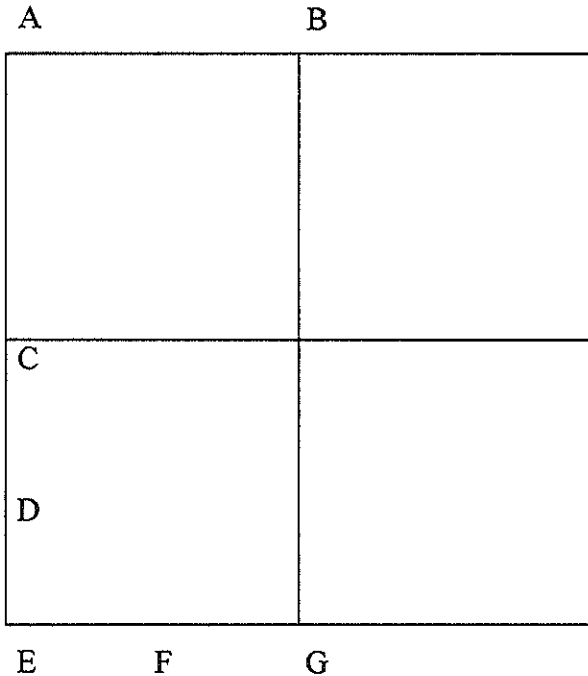
E - Found 1" iron pin. No record of iron pin. Searched for stone. Did not locate.

- 33.00' E. to 1" iron pin (Putnam Co. - No stone).
- 58.07' E.S.E. to "+" in 6" CIP. (P)
- 62.32' S.S.E. to stud in north end 15" CIP. (P)
- 26.80' S.S.E. to duplex w/s power pole.

12/3/82 R.W., J.B., D.B.

F - Found stone (5"x8"x10") 12" below road surface. Found existing RR spike 2.6' north and 0.7' west of stone. Placed center punched RR spike on surface over high point of stone. Pk's 6' northwest and northeast. Stone is 2.2' north of south edge 10' pavement.

No witness ties.



COUNTY: HENRY

TOWNSHIP: MARION

T- 3 -N R- 7 - E

SECTION: 34

12/3/82 R.W., J.B.

G - Found recorded stone (3"x11"x17") 18" below road surface, being 37.5 links west of the S $\frac{1}{4}$ Post. Placed center punched RR spike on surface over high point of stone. Pk's 6' northeast and northwest. Stone is 2.5' north of south edge pavement. Placed Pk nail 37.5 links east of stone.

Ties to stone:

24.13' N.E. to "+" NW bridge wing. (P)

12.51' S.E. to "+" SW bridge wing. (P)

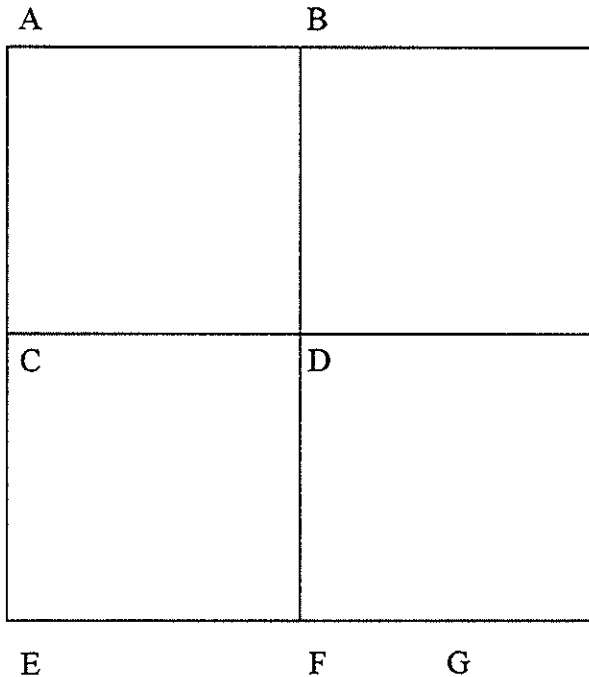
Ties to Pk nail:

21.47' N.W. to "+" NW bridge wing. (P)

34.74' N.E. to "+" NE bridge wing. (P)

28.63' S.E. to "+" SE bridge wing. (P)

20.22' S.W. to "+" SW bridge wing.



COUNTY: HENRY

TOWNSHIP: MARION

T- 3 -N R- 7 - E

SECTION: 35

11/29/82 R.W., J.B.

- A - Found small RR spike on road surface.
 35.07' N.E. to nail/shiner e/s power pole.
 36.21' N.W. to "+" NE corner catch basin. (P)
 49.76' N.E. to nail/shiner s/s underground cable marker.
 42.56' S.E. to nail/shiner w/s wood post.
 25.70' S.W. to "+" west end conc. headwall. (P)

6/10/75

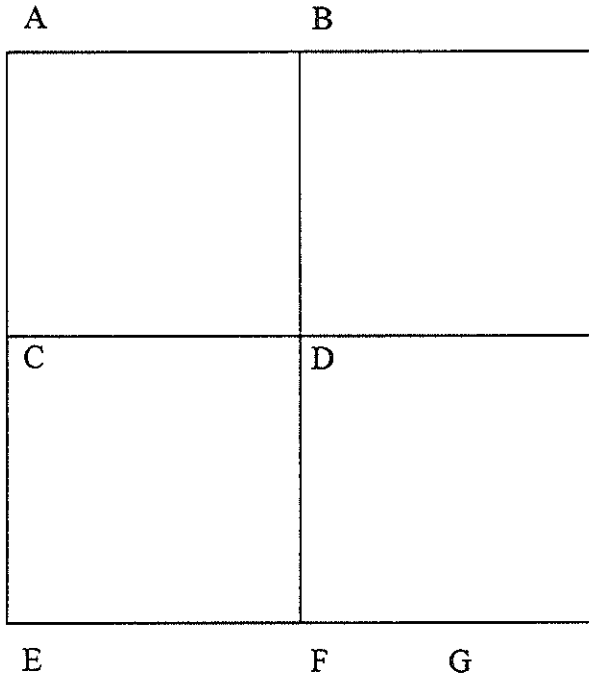
- B - Found stone 14" deep. Also found nail 5" NW of stone. Placed RR spike over stone. Pk's 6' east and south.
 15.52' N.N.W. to "+" NE bridge wing.
 27.72' S.E. to duplex w/s power pole.
 16.40' S.S.W. to "+" SE bridge wing.
 26.03' W.S.W. to "+" SW bridge wing.

11/29/82 R.W., J.B.

- C - Found small RR spike on road surface.
 33.95' W. to nail/shiner e/s power pole.
 21.45' N.W. to "+" south end conc. headwall. (P)
 54.82' N.E. to nail/shiner sw/s telephone pole.
 104.11' S.E. to nail/shiner nw/s 24" walnut.

5/27/77 J.G., B.F., R.B.

- D - Found stone surrounded with brick and 11½" deep. Stone is 1' east of west edge pavement. Placed center punched RR spike over "+" chiseled in stone. Pk's 6' north and east.
 18.50' E. to duplex s/s power pole.
 82.30' S.S.W. to duplex nw/s telephone pole



COUNTY: HENRY

TOWNSHIP: MARION

T- 3 -N R- 7 - E

SECTION: 35

12/7/82 R.W., D.B., J.B.

E - Found stone (3"x8"x12") 24" below road surface. Also found pieces of clay tile and part of a wooden hub over stone. Placed center punched RR spike on surface over high point of stone. Pk's 6' north and east.

38.18' N.W. to "+" in north end of CMP arch. (P)

55.97' N.E. to duplex se/s power pole.

59.82' N.E. to duplex nw/s buried cable marker.

28.02' S.S.W. to "+" south end of CMP arch. (P)

87.80' S.E. to NW corner conc. block house foundation.

NOTE: Ties recorded Vol. 13, Pg. 29 cross 12.2' west and 3.8' north of stone.

11/24/82 R.W., D.B., J.B.

F - Found stone (5"x6"x10") 11" below road surface. Placed center punched RR spike on surface over high point of stone. Pk's 6' north and west. Stone is 1.8' north of south edge of pavement.

38.25' N.W. to 5/8" iron pin 1.0' west of sign post.

35.69' N.E. to 5/8" iron pin.

28.51' S. to 5/8" iron pin on south ditch bank. (P)

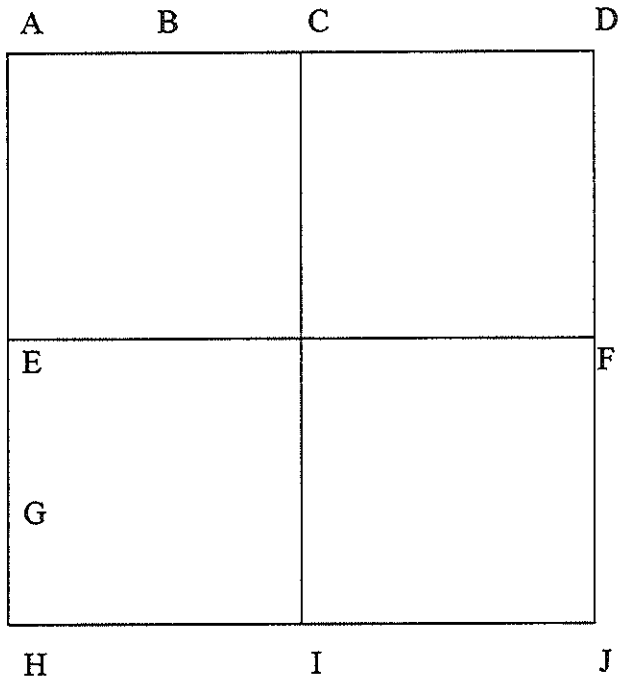
11/24/82 R.W., D.B., J.B.

G - Found stone (8"x12"x15") 4" below stone road. Angled 5/8" iron pin over high point of stone. Stone is 2.5'± north of south edge stone road.

19.31' N.W. to 5/8" iron pin.

18.41' N.E. to 5/8" iron pin.

30.15' S.E. to Pk nail north end 10" CMP. (P)



COUNTY: HENRY

TOWNSHIP: MARION

T- 3 -N R- 7 - E

SECTION: 36

11/18/82 R.W., D.B., J.B.

A - Found iron pin angled over high point of stone (8"x8"x12") 11" below road surface. Removed iron pin. Placed center punched RR spike on surface over high point of stone. Pk's 6' north and east.

36.38' N.W. to duplex ne/s underground cable marker.

29.57' N.W. to "+" north end RCP. (P)

32.76' S.E. to duplex sw/s power pole.

29.38' S.W. to "+" south end RCP. (P)

11/18/82 R.W., D.B., J.B.

B - Found stone (7"x9"x5") 11" below road surface. Also found small stone on n/s of stone. Placed center punched RR spike on surface over east-west groove in stone. Pk's 6' north and east. Stone is 2.8' north of south edge 16' pavement.

20.52' N. to duplex w/s wood post.

122.99' E.S.E. to duplex n/s power pole.

17.38' W.S.W. to 5/8" iron pin at south edge of pavement.

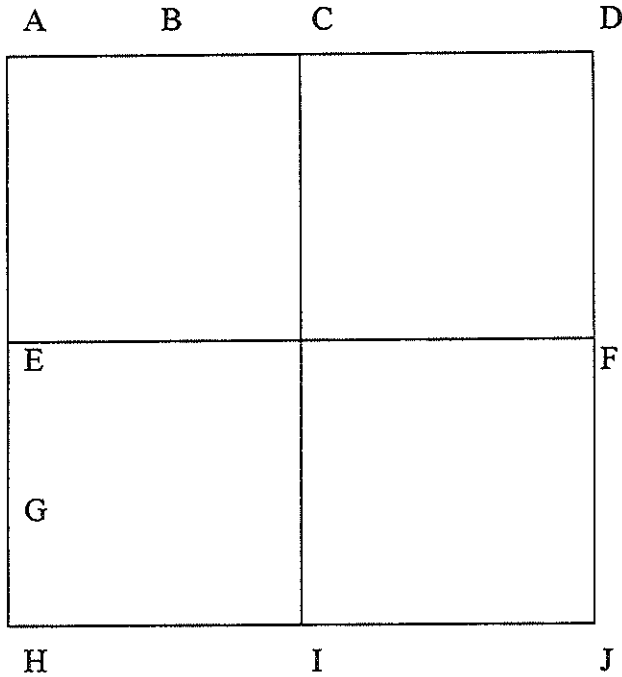
11/19/82 R.W., D.B., J.B.

C - Searched for stone. Did not locate. May have been destroyed by construction. Reestablished N¹/₄ Post on a line defined by the NW Corner and the NE corner; NW¹/₄; NW¹/₄ of Sec. 36. Placed 5/8" iron pin at N¹/₄ Post.

37.41' W. to 5/8" iron pin at south edge pavement.

23.40' N.W. to "+" SE corner catch basin. (P)

16.88' S.E. to "+" center conc. headwall. (P)



COUNTY: HENRY

TOWNSHIP: MARION

T-3 -N R-7 - E

SECTION: 36

7/8/74

D - Found stone 15" deep. Also found iron pipe slightly off high point of stone. Placed RR spike over same

- 34.03' S.W. to Pk in power pole
- 59.69' N.E. to Pk in telephone pole.
- 46.63' S.E. to Pk in telephone pole.

11-19/82 R.W., D.B., J.B.

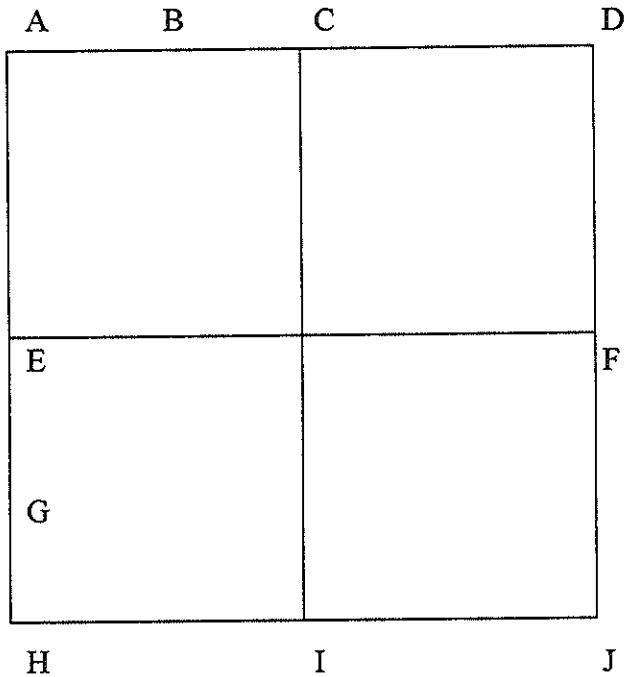
E - Found iron pin over stone (8"x8"x16") 11" below road surface. Removed iron pin. Placed center punched RR spike on surface over high point of stone. Pk's 6' northeast and southeast. Stone is 1.0' east of west edge 16' pavement.

- 42.04' W. to duplex n/s 14" walnut.
- 23.14' N.N.W. to 5/8" iron pin at west edge of pavement.
- 11.63' S.W. to "+" west end CIP. (P)

12/17/79 R.W., C.S.

F - Found stone (6"x9"x15") 12" below road surface. Placed center punched RR spike on surface over high point of stone, Pk's 6' north and east. Stone is 2.8' east of west edge 10' pavement.

- 33.09' N.N.W. to duplex e/s power pole
- 25.80' S.E. to 5/8" x 24" iron pin 6' east of east edge 10' pavement.
- 178.12' S.S.W. to duplex e/s power pole.
- 41.48' S.W. to "+" top 8" CMP. (P)
- 40.70' S. to W¹/₄ Post; Sec. 36; Bartlow Twp.



COUNTY: HENRY

TOWNSHIP: MARION

T- 3 -N R- 7 - E

SECTION: 36

11/22/82 R.W., D.B., J.B.

G - Found stone (8"x9"x13") on east bank of ditch. Stone is 5.8' west of west edge of pavement. Angled 5/8" iron pin over high point of stone. Pk's 6' northeast and southeast.

41.36' N.E. to 5/8" iron pin at east edge of pavement.

36.97' S.E. to 5/8" iron pin at east edge of pavement.

5/4/03 R.W., S.K.

Found stone & iron pin on ditch bank. Found Pk's NE & SE at 10+ feet rather than 6' per original description. Stone & iron pin have moved 0.3' west from 1982 positions. Reset iron pin 10.00' from Pk's. Did not move stone.

41.46' N.E. to 5/8" iron pin at east edge of pavement. (P)

37.02' S.E. to 5/8" iron pin at east edge of pavement. (P)

11/24/82 R.W., D.B., J.B.

H - Found stone (6"x8"x12") 12" below road surface. Placed center punched RR spike on surface over top center of stone. Pk's 6' north and east.

42.89' N.W. to duplex sw/s power pole.

31.89' N.W. to "+" north end RCP. (P)

22.56' S.W. to "+" south end RCP. (P)

11/19/82 R.W., D.B., J.B.

I - Found iron pin over top center of stone (8"x8"x16") 14" below stone roadway. Found two pieces of brick over stone.

25.93' N.W. to 5/8" iron pin.

28.45' N.E. to 5/8" iron pin.

29.48' S.W. to 5/8" iron pin 2'± south of conc. headwall.

J - See SW Corner, Sec. 31; Bartlow Twp.