

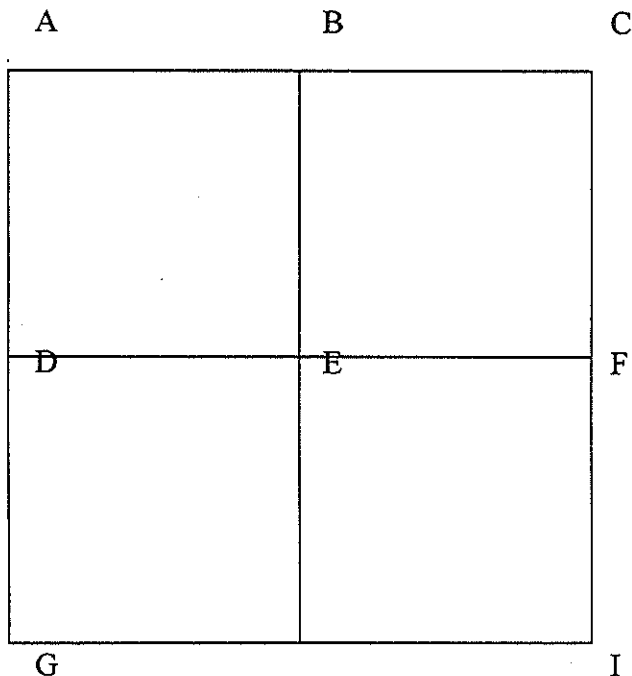
COUNTY: HENRY

TOWNSHIP: LIBERTY

T- 5 -N R- 7 - E

SECTION: 1

- 8/25/76 J.G., B.B., S.S., M.S.
- A - Found 1" rebar driven through center of stone. Stone is 13" deep. Pk's 6' north and west.
 31.11' N.E. to duplex s/s power pole.
 42.92' S.E. to duplex ne/s brace pole.
 49.30' S.W. to duplex n/s telephone pole.
 25.05' S.W. to NE cor. S. bridge rail.
 17.83' N.W. to SE cor. N. bridge rail.
- 8/22/80 R.W., J.J., C.S.
- B - Stone found by State Highway Dept. - 1961. New witness ties:
 26.67' N.W. to "+" west end conc. headwall. (P)
 38.32' N.E. to "+" west end 30" CIP. (P)
 31.64' S.E. to "+" east end conc. headwall. (P)
 35.26' S.W. to duplex nw/s telephone pole.
- C - See N.W. Cor., Sec. 6, Washington Twp.
- 8/22/80 R.W., J.J., C.S.
- D - Found Pk nail in place of iron pin. Dug for stone. Did not locate. Placed center punched RR spike in place of Pk nail. Set Pk's 6' south and east. RR spike is 7.8' east of west edge 18' pavement.
 83.10' N.N.W. to SE corner west bridge rail.
 83.27' N.N.E. to SW corner east bridge rail.
 25.00' E. to west face conc. anchor post.



COUNTY: HENRY

TOWNSHIP: LIBERTY

T- 5 -N R- 7 - E

SECTION: 1

8/25/80 J.J., C.S.

- E - Stone found by State Highway Dep. - 1961. New witness ties:
 96.67' N.N.W. to nail/shiner sw/s telephone pole.
 47.12' S.W. to nail/shiner ne/s telephone pole.
 32.92' W. to duplex n/s 6" maple.
 39.14' N.N.W. to Pk nail north end 12" CMP.

8/22/80 R.W., J.J., C.S.

- F - Found stone (10"x12"x18") 8" below grade. Placed ½" iron pin on west side of stone with top of iron pin over top center of stone.
 18.83' W. to "+" east side conc. anchor post.
 142.05' S. to W¼ Post, Sec. 6, Washington Twp.

8/25/76 J.G., B.B., S.S., M.S.

- G - Found baby RR spike over stone. Stone is 10" deep. Removed RR spike. Placed new center punched RR spike. Pk's 2' northwest and southwest.
 New Ties: 8/22/80
 106.91' N.W. to SE cor. one-story frame house.
 43.74' N.W. to duplex ne/s 15" maple.
 66.19' S.E. to duplex ne/s power pole.
 105.58' S.W. to spike nw/s 18" apple.
 35.59' W.S.W. to duplex n/s 15" maple.
 77.31' W.N.W. to spike ne/s 13" apple.

10/31/80 R.W., C.S., J.J.

- I - Found stone in north and south fence line. Top of stone is broken off and sitting on base.
 3.16' N. to duplex in west root of 15" hickory.
 63.78' E.S.E. to RR spike sw/s 25" beech.
 51.57' S.S.E. to RR spike e/s 36" red oak.

A

B

COUNTY: HENRY

TOWNSHIP: LIBERTY

T- 5 -N

R- 7 - E

SECTION: 2

8/28/80 R.W., J.J.

A - Found iron pin established from recorded reference ties to stone. Dug for stone. Did not locate. Removed iron pin. Placed center punched RR spike on surface. Pk's 6' south and east. RR spike is 9.0' north of south edge 18' pavement and 6.0' west of east edge 12' pavement north.

27.07' N.W. to "+" east wall catch basin. (P)

25.49' N.E. to "+" west wall catch basin. (P)

31.25' N.E. to duplex se/s power pole.

20.78' S.S.W. to duplex e/s 24" hickory.

37.39' S.W. to Pk nail n/s telephone pole.

8/28/80 R.W., J.J.

B - Found iron pin. dug for stone. Did not locate. Removed iron pin. Placed center punched RR spike on surface. Pk's 6' north and east. RR spike is 8.8' south of north edge 18' pavement.

22.69' N.W. to "+" center conc. headwall. (P)

22.35' N.E. to "+" center conc. headwall.

25.14' S.E. to "+" east end conc. headwall.


36.96' S.E. to duplex sw/s power pole.

59.39' S.S.W. to duplex se/s telephone pole.

25.30' S.W. to "+" west end conc. headwall.

A

B



COUNTY: HENRY

TOWNSHIP: LIBERTY

T- 5 -N R- 7 - E

SECTION: 3

8/74 J. Gerken & Co. Crew

- A - Found iron pin over stone.
- 31.67' N.W. to Pk in power pole.
- 32.02' N.E. to Pk in power pole.
- 31.96' S.W. to Pk in power pole.

8/28/80 R.W., J.J.


- B - Found iron pin driven through fractured stone (7"x8"x5") 15" below road surface. Removed iron pin. Placed center punched RR spike on surface over top center of stone. Pk's 6' north and west. Stone is 8.3' north of south edge 18' pavement.
- 35.79' N.W. to 5/8" iron pin. (P)
- 63.79' N.E. to duplex s/s telephone pole.
- 25.86' S. to duplex e/s 8" walnut.
- 52.03' S.W. to duplex se/s 8" maple.

8/29/80 R.W., C.S.

- C - Found iron pin over stone (12"x15"x10") 15" below road surface. Removed iron pin. Placed center punched RR spike on surface over high point of stone. Pk's 6' north and east. Stone is 8.5' west of east edge 18.5' pavement.
- 50.47' N.W. to duplex e/s telephone pole.
- 24.96' E. to nail/shiner s/s power pole.
- 106.88' S.S.W. to duplex e/s telephone pole.
- 26.86' W. to iron pin.

A

B



COUNTY: HENRY

TOWNSHIP: LIBERTY

T- 5 -N


R- 7 - E

SECTION: 4

8/74 J. Gerken & Co. Crew
 A - Found 3/8" rebar, no stone, established 1973.
 New Ties: 8/29/80
 Placed RR spike over rebar. Set Pk's 6' north and west.
 31.72' N.W. to Pk in power pole.
 49.45' N.E. to Pk in telephone pole.
 42.57' N.E. to duplex nw/s power pole.
 32.59' S.E. to duplex sw/s power pole.
 29.09' S.W. to duplex se/s power pole.

8/74 J. Gerken & Co. Crew
 B - Found iron pin established by previous survey.
 21.94' N. to Pk in power pole.
 36.48' S.W. to spike n/s 20" hickory.
 New Ties: 8/29/80
 20.71' N.W. to "+" west end north wall catch basin.
 93.60' E.N.E. to duplex se/s power pole.

8/25/80 J.J., C.S.
 C - Found iron pipe set by Red Beach (See control points for Lib. Twp.)
 New Ties:
 29.54' N.W. to shiner in telephone pole.
 46.49' N.W. to SE cor. catch basin.
 29.20' N.E. to 5/8" iron pin on east edge of pavement.
 19.15' S.E. to 5/8" iron pin on east edge of pavement.



COUNTY: HENRY
 TOWNSHIP: LIBERTY
 T- 5 -N R- 7 - E
 SECTION: 5

5/19/77 C.J.M., J.G., D.H.

A - Found 5/8" rebar angled over top center of stone. Stone is 6" deep and rebar is 1" deep. Placed Pk's 6' north and 6' west.
 79.74' W.N.W. to duplex n/s telephone pole.
 33.18' N.E. to duplex w/s telephone pole.
 70.81' E.S.E. to duplex n/s power pole.
 88.49' S.E. to SW corner brick artificial well.
 39.84' S.W. to duplex nw/s power pole.
 61.25' W.S.W. to duplex n/s power pole.

8/74 J. Gerken & Co. Crew


B - Found iron pin established by recorded survey.
 New Ties: 9/2/80 R.W., J.J., C.S.
 Placed RR spike over iron pin.
 18.20' N. to Pk nail e/s telephone pole.
 14.74' S.E. to 1/2" iron pin s/s 18' pavement.
 18.24' S.W. to 1/2" iron pin s/s 18' pavement.
 Iron pin is 8.3' south of north edge 18' pavement.

9/2/80 R.W., J.J., C.S.

C - Found iron pipe driven through center of several solid brick bats. Brick bats are 13" below road surface. Top of iron pipe is 8" below road surface. Placed center punched RR spike on surface over iron pipe. Pk's 6' north and east. Iron pipe is 8.4' west of east edge 18' pavement.
 26.59' W. to duplex n/s power pole.
 67.00' E. to duplex n/s maple.
 55.81' S.E. to duplex w/s power pole.

A

B



COUNTY: HENRY

TOWNSHIP: LIBERTY

T- 5 -N R- 7 - E

SECTION: 6

9/3/80 R.W., J.J., C.S.

- A - Found iron pipe (See control points for Freedom Twp.)
 - 23.18' N.W. to "+" north end 54" RCP.
 - 34.35' N.E. to "+" NE cor. catch basin.
 - 41.00' S.E. to duplex ne/s power pole.
 - 54.39' S.S.E. to "+" top center of concrete headwall.
 - 46.31' S.S.W. to "+" top center of concrete headwall.
 - 26.97' to "+" south end 54" RCP.
 - Pk nails 6' north and west.

9/2/80 R.W., J.J., C.S.

- B - Found Pk nail over shallow stone over corner stone (8"x10"x7") 21" below road surface. Pk nail was 0.15' west and 0.35' south of top center of cornerstone. Removed Pk nail and shallow stone. Placed center punched RR spike on surface over top center of stone. Pk's 6' north and east. Stone is 5.4' north of south edge 18' pavement.
 - 67.63' W.N.W. to duplex s/s buried cable marker.
 - 24.87' N.E. to 1/2" iron pin n/s 18' pavement.
 - 95.03' E.S.E. to duplex n/s power pole.
 - 16.92' W.S.W. to 1/2" iron pin s/s 18' pavement.

A

B

COUNTY: HENRY

TOWNSHIP: LIBERTY

T- 5 -N

R- 7 - E

SECTION:

7

8/25/80 J.J., C.S.

- A - Found iron pin. Located stone under iron pin with tile probe.
73.51' W. to duplex s/s power pole.
46.32' N.W. to 60d spike w/s hickory.
40.62' S.E. to iron pipe.

9/2/80 R.W., J.J., C.S.

- B - Found iron pipe. No stone.
2.31' N.W. to duplex s/s wood anchor post. (P)
8.15' N. to duplex e/s power pole . (P)
29.59' N.E. to nail/shiner se/s sign post. (P)
78.31' S.E. to top center of operating nut on F.H. (P)

A

COUNTY: HENRY

TOWNSHIP: LIBERTY

T- 5 -N

R- 7 - E

SECTION:

8

6/25/76 J.G., B.B., S.S., M.S.

A - Found iron pipe over stone. Iron pipe is 7½" deep. Placed center punched RR spike over pipe. Pk's 6' north and east.

13.06' W. to nail/shiner e/s brace pole.

41.38' S.S.W. to duplex w/s power pole.

60.40' S.E. to "+" north end headwall.

66.65' E. to duplex n/s power pole.

80.27' N.E. to duplex nw/s power pole.

New Ties:

62.20' S.S.W. to duplex w/s power pole.

13.54' W. to duplex s/s power pole.

80.19' N.E. to duplex nw/s power pole.

A

COUNTY: HENRY

TOWNSHIP: LIBERTY

T- 5 -N R- 7 - E

SECTION: 9

- 8/25/80 J.J., C.S.
A - Found iron rod from state ties (See control points for Liberty Twp.).
New Ties.
78.77' N.N.W. to duplex ne/s telephone pole.
25.98' N.E. to Pk nail north end 12" CMP.
17.34' E.N.E. to Pk nail south end 12" CMP.

A

COUNTY: HENRY

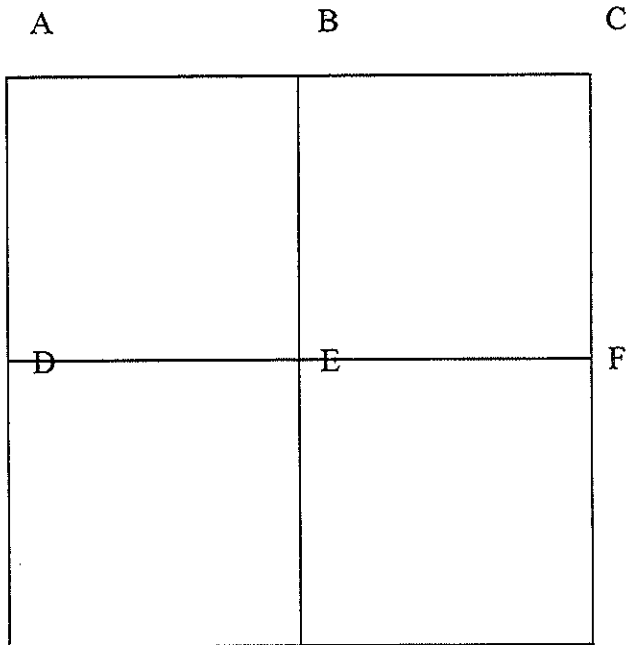
TOWNSHIP: LIBERTY

T- 5 -N R- 7 - E

SECTION: 10

10/8/80 R.W., J.J, C.S.

- A - Found iron pipe in center of 20' pavement.
99.41' W.N.W. to duplex ne/s telephone pole.
68.12' E. to duplex w/s wood anchor post.
80.03' S.E. to duplex sw/s wood anchor post.
95.69' S.S.W. to duplex e/s telephone pole.



COUNTY: HENRY

TOWNSHIP: LIBERTY

T- 6 -N R- 7 - E

SECTION: 13

6/30/81 R.W., J.J., D.B.

- A - Found 1¼" iron pin recorded as being over a stone (Fulton Co. records).
 50.06' N.W. to iron pin in concrete monument.
 56.52' N.E. to "+" NW Fisherman's seat. (P)
 56.51' S.E. to "+" SW Fisherman's seat. (P)
 50.33' S.W. to duplex/shiner e/s power pole.
 42.23' S.W. to "+" NE cor. catch basin. (P)

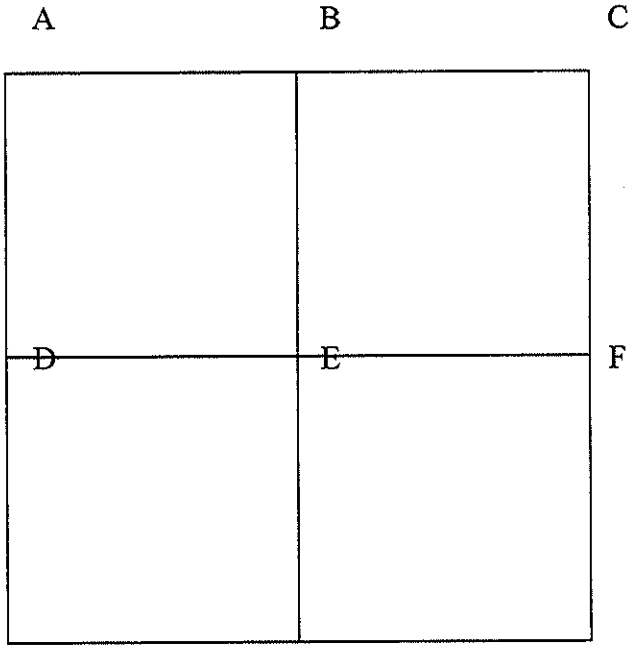
6/19/81 R.W., J.J., D.B.

- B - Found State Highway monument in center of pavement.
 77.41' N.W. to center "Kline No. 1 - 1947" Monument.
 43.16' N.W. to duplex/shiner NE cor. wood anchor post.
 41.63' N.E. to "+" NW cor. catch basin.(P)
 42.36' S.E. to "+" SE cor. catch basin. (P)
 38.25' S.E. to duplex/shiner sw/s telephone pole.

- C - Fulton Co. Crew found stone 3.47' south and 2.25' east of iron pin used as section corner.
 Placed harrow tooth over stone. Pk's 4' north and east.

- 46.35' N.W. to "+" on north parapet of catch basin.
- 52.90' N.E. to PK nail/shiner sw/s power pole.
- 112.66' E.S.E. to Pk nail/shiner nw/s telephone pole.
- 46.11' S.E. to Pk nail/shiner ne/s power pole.
- 46.18' S.W. to "+" on north parapet of catch basin.

NOTE: Above information supplied by Fulton Co. (4/13/83 R.W.)



COUNTY: HENRY

TOWNSHIP: LIBERTY

T- 6 -N R- 7 - E

SECTION: 13

6/19/81 R.W., J.J., D.B.

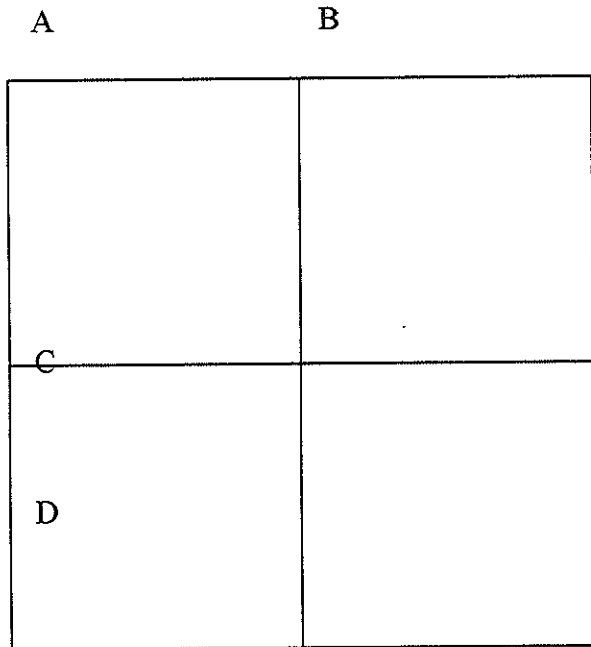
D - Found Pk nail over shallow stone over high point of true stone (7"x8"x12") 29" below road surface. Removed Pk nail and shallow stone. Placed center punched RR spike on surface over high point of true stone. Pk's 6' north and west. Stone is 4.5' west of east edge 14' pavement.
 58.11' N.W. to duplex ne/s power pole
 61.15' S.E. to duplex sw/s telephone pole.
 79.23' S.S.W. to "+" in bridge abutment.
 30.77' S.W. to "+" north end conc. retaining wall.

7/1/81 R.W., J.J., D.B.

E - Found 1" iron pin 3" below road surface.
 29.78' N.W. to Pk nail north end 8" CMP. (P)
 79.78' N.E. to duplex nw/s telephone pole.
 69.67' S.E. to duplex sw/s telephone pole.
 39.88' S.W. to duplex se/s power pole.
 25.60' W. to "+" e/s conc. post.

6/19/81 R.W., J.J., D.B.

F - Found Pk nail over iron pin angled over top center of stone (4"x8"x16") 7" below road surface. Removed Pk nail and iron pin. Placed center punched RR spike on surface over top center of stone. Pk's 6' south and west. Stone is 7.5' east of west edge 16' pavement.
 22.75' W.N.W. to duplex n/s power pole
 52.58' N. to W¹/₄ Post, Sec. 18, Washington Twp.
 28.34' N.E. to duplex sw/s telephone pole.
 117.16' S.S.E. to duplex w/s telephone pole.



COUNTY: HENRY

TOWNSHIP: LIBERTY

T- 6 -N R- 7 - E

SECTION: 14

6/30/81 R.W., J.J., D.B.

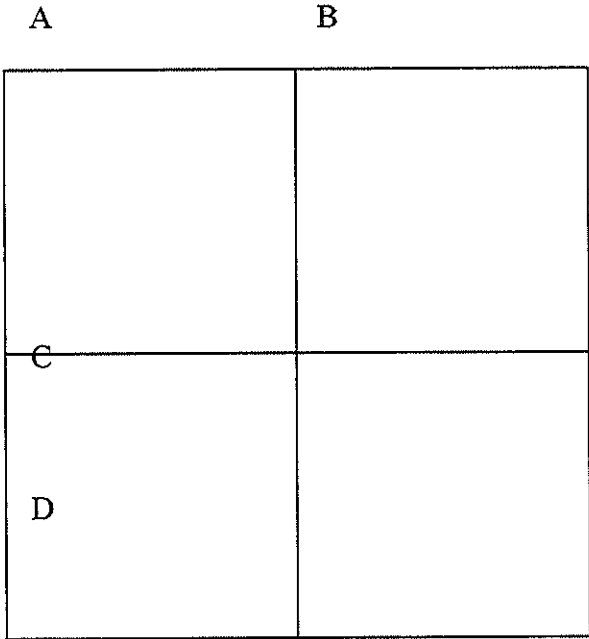
- A - Found 1¼" iron pin. See Fulton Co. records.
 47.89' N.W. to "+" NE cor. catch basin. (P)
 49.14' N.E. to "+" west wall catch basin. (P)
 47.16' S.E. to "+" NW cor. catch basin. (P)
 39.19' S.E. to duplex/shiner sw/s power pole.
 47.66' S.W. to "+" NE cor. catch basin. (P)

6/30/81 R.W., J.J., D.B.

- B - Found 1¼" iron pin. See Fulton Co. records.
 30.14' N.N.E. to duplex e/s power pole.
 45.93' S.E. to iron pin in conc. monument. (P)
 54.33' S.W. to iron pin in conc. monument. (P)
 58.02' S.W. to duplex nw/s power pole.

5/7/79 R.W., J.J.

- C - Dug for stone from recorded witness ties. Witness ties all crossed at common point except ties to face 4" iron post. Reestablished point by placing center punched RR spike at common intersection of 3 witness ties. Spike is 5.7' east of west edge 18' pavement.
 19.56' W. to face of 4" iron post (chain level).
 39.15' E.N.E. to duplex in w/s 24" hickory. (P)
 31.88' S.E. to duplex in sw/s power pole.
 97.79' S.E. to NW cor. house foundation.
 114.82' S.S.E. to NW cor. west wing house foundation.



COUNTY: HENRY

TOWNSHIP: LIBERTY

T- 6 -N R- 7 - E

SECTION: 14

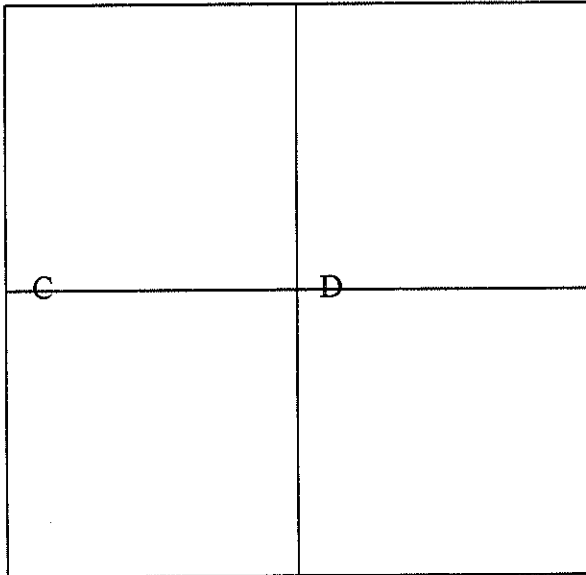
5/8/79 R.W., J.J.

D - Found stone (3"x5"x9") 8" below road surface. Also found traces of wood stake. Placed center punched RR spike on surface over center of stone. Pk's 6' east and south. Stone is 6' east of west edge 13' pavement.

- 26.33' W. to duplex n/s 18" sycamore, (P)
- 28.83' E.S.E. to duplex s/s twin 8" trees. (P)
- 54.64' N.N.W. to duplex e/s telephone pole. (P)

A

B



COUNTY: HENRY

TOWNSHIP: LIBERTY

T- 6 -N

R- 7 - E

SECTION: 15

6/29/81 R.W., J.J., D.B.

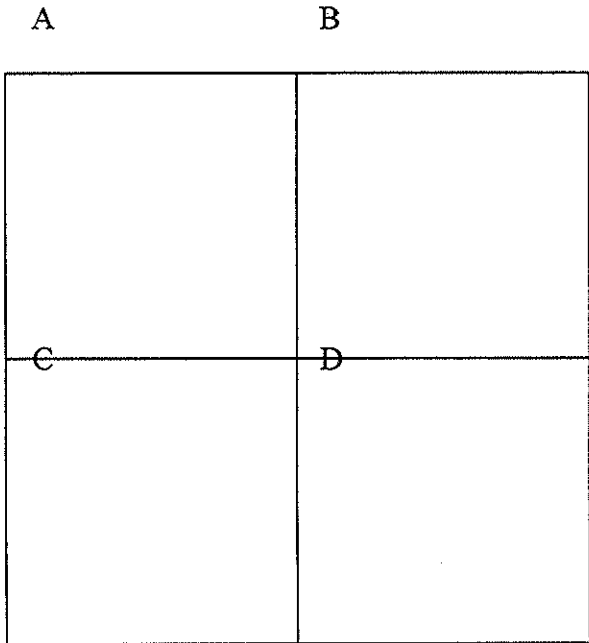
- A - Found 1¼" iron pin recorded as being over stone. See Fulton Co. records.
 25.95' N.W. to "+" in SE cor. catch basin. (P)
 37.75' N.E. to "+" in SW cor. catch basin. (P)
 42.94' S.E. to "+" in NW cor. catch basin. (P)
 35.11' S.W. to "+" south end 36" conc. pipe. (P)

6/30/81 R.W., J.J., D.B.

- B - Found "+" in east approach slab of bridge recorded as being the N¼ corner (Fulton Co. records). Cross is 2.5' east of east end of bridge deck and 9.0' south of north edge 18' approach slab.
 16.83' N.N.W. to "+" NE bridge wing.
 16.49' S.S.W. to "+" SE bridge wing.
 77.35' W.S.W. to "+" SW bridge wing.
 77.55' W.N.W. to "+" NW bridge wing.

6/23/81 R.W., J.J., D.B.

- C - Found stone (4"x4"x15") 14" below road surface. Placed center punched RR spike on surface over top center of stone. Pk's 6' north and east. Stone is 0.8' east of west edge 14' pavement.
 43.92' N.W. to "+" se/s of a yard stone.
 28.98' E.N.E. to duplex s/s buried cable marker.
 120.65' S.S.W. to duplex e/s power pole.
 27.23' W.S.W. to duplex n/s power pole.



COUNTY: HENRY

TOWNSHIP: LIBERTY

T- 6 -N R- 7 - E

SECTION: 15

5/7/79 R.W., J.J.

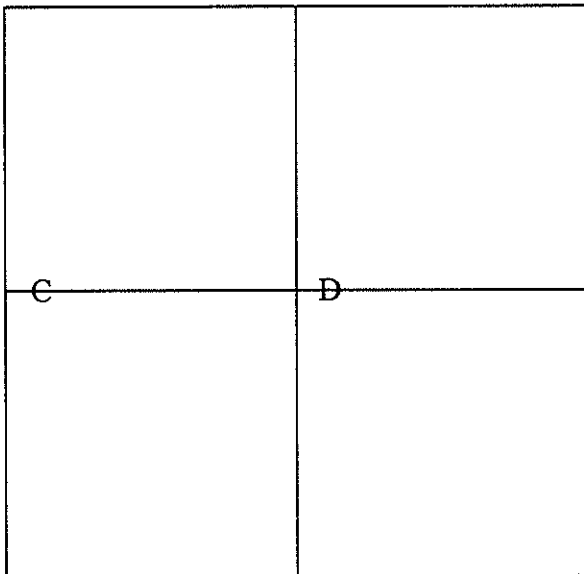
D - Found recorded iron pipe 0.30' north of center of stone. Stone is 5"x6"x12" and 7" below road surface. Removed iron pipe and placed center punched RR spike on surface over center of stone. Pk's 6' south and west. Stone is 6.6' west of east edge of 14.5' pavement.

17.84' E. to duplex in s/s telephone pole.

77.87' S.S.E. to duplex in e/s power pole.

A

B



COUNTY: HENRY

TOWNSHIP: LIBERTY

T- 6 -N R- 7 - E

SECTION: 16

6/11/81 R.W., J.J., D.B.

A - Found iron pipe over stone over top center of true stone (8"x12"x17") 21" below road surface. Removed iron pipe and first stone. Placed center punched RR spike on surface over top center of true stone. Pk's 6' south and west. Stone is 5.8' south of north edge 18' pavement and 5.4' east of west edge 14' pavement north.

35.81' N.W. to "+" west end 84" RCP.

46.16' N.E. to "+" east end 84" RCP.

62.75' S.E. to Pk nail sw/s power pole.

31.99' S.W. to nail/shiner nw/s telephone pole.

42.32' S.W. to Pk nail nw/s power pole.

6/29/81

B - Found harrow tooth recorded as being over a stone (Fulton Co. records). Set Pk's 6' south and west.

12.53' N.W. to iron pin 1' north 18' pavement.

11.20' N.E. to iron pin 1' north 18' pavement.

19.35' S. to "+" NW cor. catch basin. (P)

25.16' S. to 40d spike w/s wood anchor post.

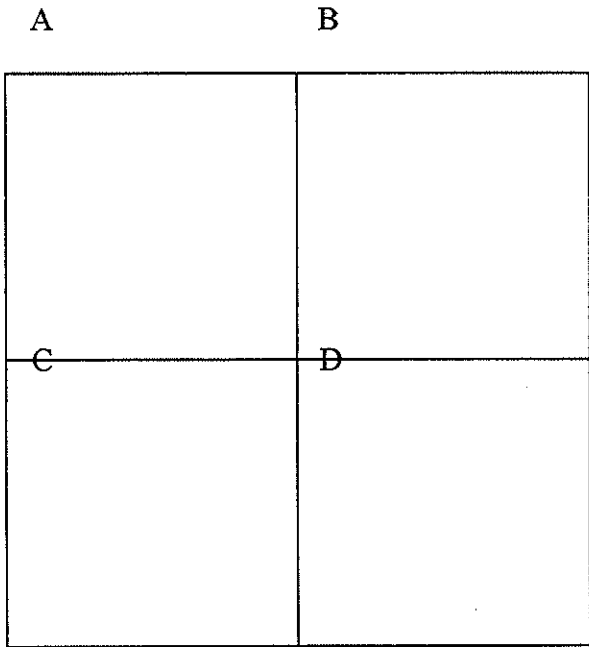
6/11/81 R.W., J.J., D.B.

C - Found stone (8"x8"x16") 13" below road surface. Placed center punched RR spike on surface over high point of stone. Pk's 6' northeast and southeast. Stone is 2.2' east of west edge 16' pavement.

29.57' N.E. to duplex nw/s power pole.

29.35' S.E. to near face of road sign post.

30.09' S.W. to iron pin on west ditch bank.



COUNTY: HENRY

TOWNSHIP: LIBERTY

T- 6 -N R- 7 - E


SECTION: 16

6/22/81 R.W., J.J., D.B.

D - Found stone (5"x7"x13") 2" below grade. Placed Pk nail in star drill hole on high point of stone. Also placed a RR spike on s/s of stone for magnetic detection.

404.58' W.S.W. to "+" SE bridge wing.(Meas. w/EDM)

423.62' W.N.W. to "+" NE bridge wing. .(Meas. w/EDM)



COUNTY: HENRY

TOWNSHIP: LIBERTY

T- 6 -N R- 7 - E

SECTION: 17

- 6/29/81 R.W., J.J., D.B.

A - Found harrow tooth recorded as being over a stone. (Fulton Co. records)

17.24' N.W. to SE cor. of conc. base of banister.

17.40' N.E. to SW cor. of conc. base of banister.

55.69' S.E. to duplex n/s power pole.

64.51' S.W. to duplex e/s power pole.

- 6/29/81 R.W., J.J., D.B.

B - Found harrow tooth recorded as being over stone. (Fulton Co. records) Pk's 3.0' south and west.

74.75' E.S.E. to duplex n/s 12" hickory.

48.44' S.E. to duplex e/s 27" oak.

18.89' S. to duplex e/s power pole.

- 9/22/04 R.W., S.K.

C - Found iron pin over high point of stone (7"x9"x13") 9" below road surface. Removed iron pin. Placed center punched RR spike on surface over high point of stone. Pk's 6' south and east. Stone is 6.3' east of west edge 18' pavement.

28.31' N.W. to duplex e/s power pole.

21.83' N.E. to "+" SE cor. catch basin. (P)

20.78' E. to "+" w/s 6" cast iron post.

40.39' E.S.E. to duplex sw/s power pole.

A

B

C	

COUNTY: HENRY

TOWNSHIP: LIBERTY

T- 6 -N

R- 7 - E

SECTION: 18

9/18/81 R.W., J.B.

A - Found iron pin 0.70' east of East Line, Sec. 13, Freedom Twp. over a small stone. Iron pin and stone were 0.40' south and 0.30' west of top center of corner stone (11"x13"x7") 22" below road surface. Removed iron pin and small stone. Placed center punched RR spike on the East Line, Sec. 13, Freedom Twp. and 1.00' west of top center of corner stone. Pk's 6' south and west. Stone is 7.4' east of west edge 17' pavement.

- 80.33' E.S.E. to duplex n/s power pole.
- 45.31' S.E. to duplex ne/s power pole.
- 66.80' S.S.W. to duplex nw/s power pole.
- 29.41' S.W. to duplex nw/s power pole.
- 107.66' N. to NE cor. Sec. 13, Freedom Twp.
- 74.61' E.N.E. to "+" SW cor. catch basin .(P)

6/29/81 R.W., J.J., D.B.

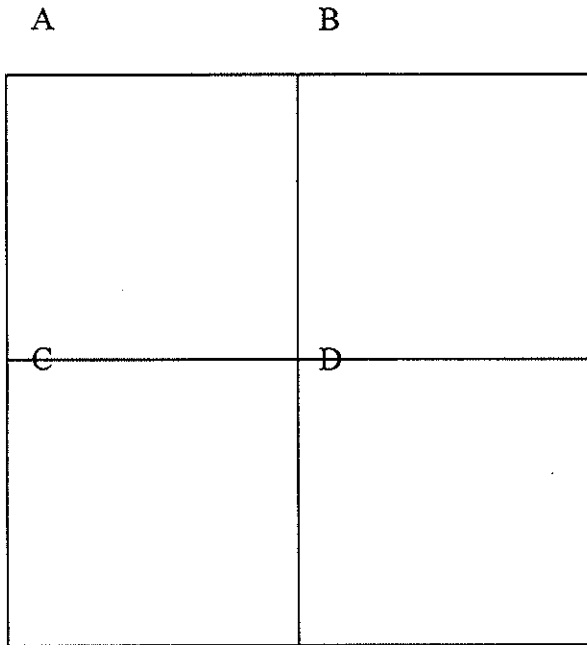
B - Found stone (9"x10"x18") 17" below road surface. Placed center punched RR spike on surface over hole in stone. Stone is 5.5' south of north edge 18' pavement.

- 27.87' N.W. to Pk nail in 8" CMP. (P)
- 35.73' N.E. to iron pin on ditch bank, (P)
- 23.92' S.E. to Pk nail east end 8" CMP. (P)

9/16/81 R.W., D.B., J.B.

C - Found iron pipe over stone (7"x7"x12") 15" below road surface. Stone is 0.73' east of East Line, Sec. 13, Liberty Twp. Removed iron pipe. Placed center punched RR spike on the East Line of Sec. 13, Freedom Twp. and 0.73' west of high point of stone. Pk's 6' south and east. Stone is 8.0' west of east edge 16.5' pavement.

- 93.16' N. to E¼ Post, Sec. 13, Freedom Twp.
- 69.71' S.E. to near face 6" well casing
- 72.07' S.S.E. to duplex ne/s power pole.
- 29.32' S.W. to duplex n/s 8" elm.



COUNTY: HENRY

TOWNSHIP: LIBERTY

T- 6 -N R- 7 - E

SECTION: 19

9/11/81 R.W., D.B.

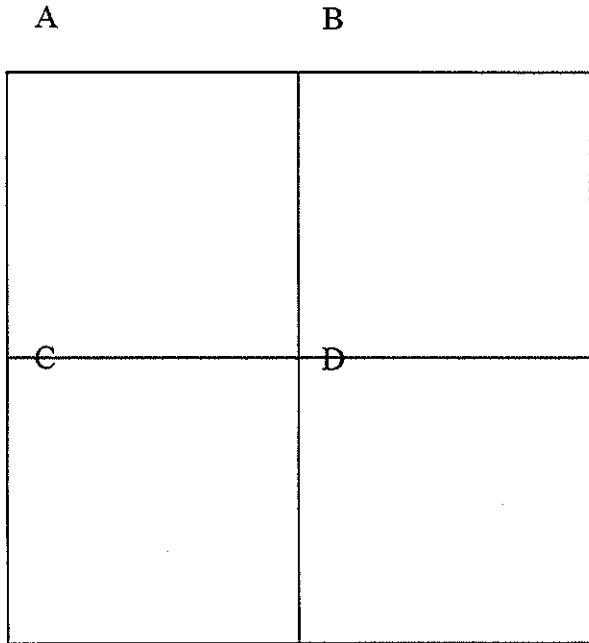
A - Found iron pipe over stone (8"x12"x13") 18" below road surface. Stone is 0.52' east of East Line, Sec. 24, Freedom Twp. Removed iron pipe. Placed center punched RR spike on the East Line of Sec. 24, Freedom Twp. and 0.52' west of high point of stone. Pk's 6' south and east. Stone is 7.6' east of west edge 16' pavement.

- 78.80' N.N.W. to duplex e/s telephone pole.
- 62.37' N.N.W. to center USGS Bench Mark #23. (P)
- 57.83' N.N.E. to Pk nail east end 24" CMP. (P)
- 84.26' N.N.E. to duplex w/s 15" apple.
- 36.61' S.E. to duplex ne/s power pole.
- 27.96' W.N.W. to duplex e/s telephone pole.
- 44.46' N. to NE cor. Sec. 24, Freedom Twp.

6/29/81 R.W., J.J., D.B.

B - Found iron pin over high point of stone (8"x8"x14") 11" below road surface. Removed iron pin. Placed center punched RR spike on surface over high point of stone. Pk's 6' south and west. Stone is 8.6' north of south edge 18' pavement.

- 81.08' W.N.W. to 40d spike s/s telephone pole.
- 110.36' E.N.E. to duplex s/s telephone pole.
- 115.56' E.S.E. to duplex n/s power pole.
- 55.95' W.S.W. to duplex n/s power pole.



COUNTY: HENRY

TOWNSHIP: LIBERTY

T- 6 -N R- 7 - E

SECTION: 19

7/8/81 R.W., D.B.

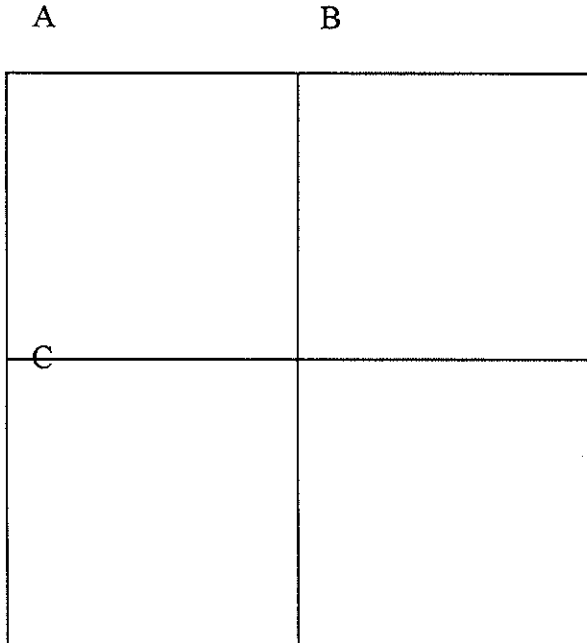
C - Found iron pipe over high point of stone (5"x9"x10") 17" below road surface. Removed iron pipe. Placed center punched RR spike on surface over high point of stone. Pk's 6' south and east. Stone is on the East Line of Sec. 24, Freedom Twp. Stone is 6.0' east of west edge 16' pavement.

- 38.94' N.N.E. to duplex w/s power pole.
- 27.21' N.E. to duplex w/s telephone pole.
- 100.41'; E.S.E. to duplex n/s power pole.
- 50.76' S.E. to duplex w/s telephone pole.
- 38.74' N. to E $\frac{1}{4}$ Post, Sec. 24, Freedom Twp.

7/8/81 R.W., D.B.

D - Found stone (12" dia. x 10") 3" below road surface. Found pieces of clay tile under stone. Placed 5/8" iron pin on ne/s stone with top of pin over high point. Pk's 6' south and west. Stone is on the north edge of pavement.

- 35.71' N.W. to iron pin on north ditch bank.
- 14'± to center line of ditch.
- 58.95' N.E. to duplex sw/s 27" elm.



COUNTY: HENRY

TOWNSHIP: LIBERTY

T- 6 -N R- 7 - E

SECTION: 20

6/24/81 R.W., J.J., D.B.


A - Found iron pin over top center of stone (11"x16"x12") 11" below road surface. Also found wood stake e/s stone. Removed iron pin. Placed center punched RR spike on surface over high point of stone. Pk's 6' south and west. Stone is 7.6' south of north edge 18' pavement and 7.6' east of west edge 18' pavement.

- 31.06' N.W. to 30d spike ne/s telephone pole.
- 89.14' N.N.E. to duplex w/s power pole.
- 41.59' S.E. to duplex sw/s power pole.
- 96.49' W.S.W. to "+" SE cor. catch basin .(P)

6/24/81 R.W., J.J., D.B.

B - Found iron bolt over top center of stone (6"x12"x8") 18" below road surface. Also found wood stake on e/s stone. Removed iron bolt. Placed center punched RR spike on surface over top center of stone. Pk's 6' south and west. Stone is 6.0' south of north edge 18' pavement.

- 36.24' N.W. to duplex e/s 24" maple.
- 18.88' N.N.W. to "+" west bridge rail. (P)
- 20.17' N.E. to "+" SE bridge wing.
- 30.82' S.E. to "+" NW cor. catch basin. (P)
- 21.32' S. to duplex w/s power pole.



COUNTY: HENRY

TOWNSHIP: LIBERTY

T- 6 -N R- 7 - E

SECTION: 20

7/7/81 R.W., D.B.

C - Found stone (5"x11"x19") 13" below road surface. Placed center punched RR spike on surface over high point of stone. Pk's 6' north and east. Stone is 6.0' east of west edge 18' pavement.

21.36' N.W. to "+" west end conc. headwall. (P)

62.56' N.N.W. to duplex e/s telephone pole.


71.58' S.S.E. to duplex w/s power pole.

24.37' S.W. to "+" south end conc. headwall. (P)

24.34' S.W. to "+" west end conc. headwall. (P)

29.00' S.W. to near face iron anchor post.

A



COUNTY: HENRY

TOWNSHIP: LIBERTY

T- 6 -N R- 7 - E

SECTION: 21

6/11/81 R.W., J.J., D.B.

A - Found stone (9"x9"x12") 11" below road surface. Placed center punched RR spike on surface over high point of stone. Pk's 6' south and west. Stone is 7.8' south of north edge 18' pavement and 5.4' east of west edge 16' pavement.


- 36.69' W.N.W. to duplex s/s brace pole.
- 30.50' N.N.W. to Pk nail north end 10" CMP. (P)
- 27.82' N.E. to duplex se/s power pole.
- 78.97' S.S.E. to duplex w/s power pole.
- 78.23' S.S.W. to duplex e/s telephone pole.
- 23.88' S.W. to "+" NW cor. catch basin. (P)

7/7/81 R.W., D.B.

C - Found iron pin over top center of stone (9"x12"x13") 5" deep. Lowered stone to 11" below road surface. Also found wood stake on south side of stone. Removed iron pin. Placed center punched RR spike on surface over top center of stone. Pk's 6' south and west. Stone is 7.8' west of east edge 16' pavement.

- 100.59' N.N.E. to duplex w/s power pole.
- 58.35' S.S.E. to duplex w/s power pole.

A B C



COUNTY: HENRY

TOWNSHIP: LIBERTY

T- 6 -N R- 7 - E

SECTION: 22

5/9/79 R.W., J.J.

A - Found recorded iron pin over high point of stone (16"x18"x22") 14" below road surface. Also found two small stones on top of large stone. Removed small stones and placed center punched RR spike on surface over high point of stone. Pk's 6' north and west. Stone is 6.7' south of north edge of 18' pavement.

49.80' S.E. to "+" in NW cor. conc. school house porch.

37.52' S.S.W. to duplex e/s power pole.

62.13' N.W. to duplex e/s 18" pine.


36.81' N.E. to duplex s/s power pole.

5/14/79 R.W., J.J.

B - Found stone (2½"x10"x7") 13" below road surface. Found recorded iron pin 15" north and 6" west of stone. Stone is fractured in two pieces. Placed center punched RR spike on surface over high point of stone. Pk's 6' south and west. Removed iron pin. Stone is 7.3' south of north edge of 18' pavement.

21.27' S.S.E. to duplex w/s telephone pole.

67.82' E.N.E. to duplex s/s power pole.



COUNTY: HENRY

TOWNSHIP: LIBERTY

T- 6 -N R- 7 - E

SECTION: 22

5/16/79 R.W., J.J.

C - Found stone (6"x7"x17") laying on its side. Set stone in a vertical position. Stone is 27" below road surface. Also found wood construction stake (1"x2") on s/s of stone. Placed center punched RR spike on surface over high point of stone. Pk's 6' north and west. Stone is 8.9' north of south edge of 18' pavement.

24.77' N.W. to duplex ne/s telephone pole.

17.38' S. to duplex w/s power pole.

66.64' N.N.E. to duplex w/s 20" pine. (P)


7/1/81 R.W., J.J., D.B.

D - Found iron pin 0.25' north of top center of stone (6"x9"x13") 11" below road surface. Removed iron pin. Placed center punched RR spike on surface over top center of stone. Pk's 6' south and west. Stone is 8.6' east of west edge 18' pavement.

144.84' N.N.W. to duplex e/s power pole.

12.93' S.E. to iron pin 1' east of 18' pavement.

58.39' S.W. to duplex e/s power pole.



COUNTY: HENRY

TOWNSHIP: LIBERTY

T- 6 -N R- 7 - E

SECTION: 23

5/15/79

A - Established corner by surveying from W¹/₄ Post, Sec. 14 across NW corner, SW¹/₄, SW¹/₄, Sec. 14, Liberty Twp. to SW corner said section. Placed center punched RR spike in pavement. Pk's 6' south and west.

- 32.45' N.W. to duplex e/s power pole.
- 32.76' N.E. to "+" NW cor. conc. catch basin.
- 31.96' S.E. to duplex n/s telephone pole.

5/11/79 R.W., J.J.

B - Found stone (9"x10"x16") 16" below road surface. Also found wood stake 9" NE of high point. Placed center punched RR spike on surface over high point of stone. Pk's 6' north and west. Stone is 7.3' south of north edge of 18' pavement.

- 22.42' N. to duplex e/s 24" walnut.
- 31.09' N.W. to duplex sw/s 54" maple.
- 32.00' S.S.W. to duplex nw/s power pole.
- 60.54' E.S.E. to duplex n/s telephone pole.

5/10/79 R.W., J.J.

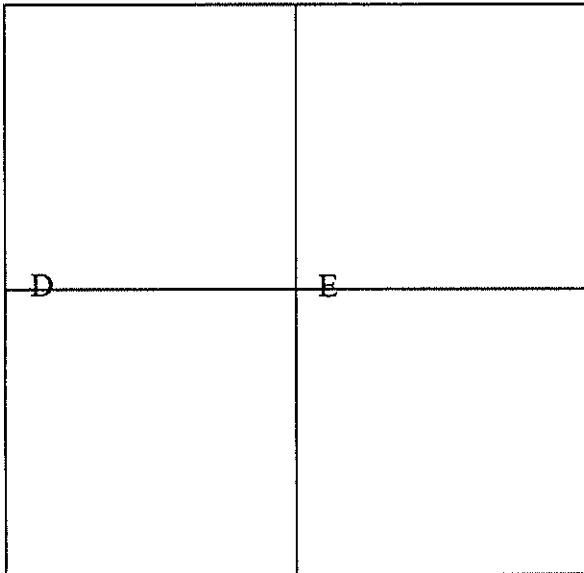
C - Found badly fractured stone (8"x8"x9") 15" below road surface. Drove 3/4" dia. iron pin through center of stone and placed center punched RR spike on surface over center of stone. Pk's 6' north and west. Stone is 4.6' north of south edge of 18' pavement.

- 29.89' S.W. to duplex in n/s telephone pole.
- 62.25' E.S.E. to duplex n/s 15" hickory.

A

B

C



COUNTY: HENRY

TOWNSHIP: LIBERTY

T- 6 -N

R- 7 - E

SECTION: 23

5/8/79 R.W., J.J.

D - Found iron pin angled over stone (5"x7"x14") 9" below road surface. Removed iron pin and placed center punched RR spike on surface over high point of stone. Pk's 6' south and east. Stone is 3.9' east of west edge of 14' pavement.

17.92' W.S.W. to Pk in n/s power pole.

22.29' E. to duplex in n/s 6" oak.

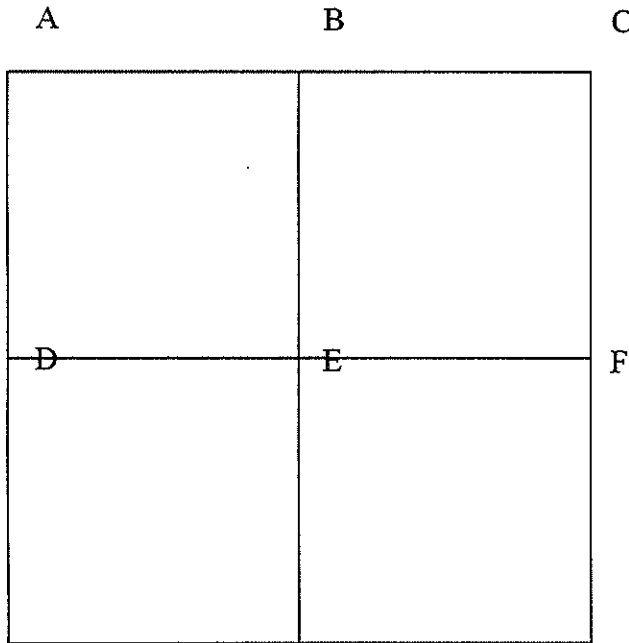
5/12/76 J.G., B.B., M.S.

E - Found stone 14" deep. Stone was badly fractured. Drove 3/4" x 28" rebar through center of stone. Stone is 9' SW of pavement radius. Rebar is 2" deep. Pk's 20' north and northeast.

41.83' N.E. to duplex w/s telephone pole.

80.35' E.N.E. to duplex s/s telephone pole.

59.63' S.E. to duplex n/s power pole.



COUNTY: HENRY

TOWNSHIP: LIBERTY

T- 6 -N R- 7 - E

SECTION: 24

5/10/79 R.W., J.J.

A - Found recorded iron pin over center of stone (10"x10"x19") 9" below road surface. Found wood stake 0.5' north of center. Removed iron pin and placed center punched RR spike over top center of stone. Pk's 6' south and west. Stone is 8.5' north of south edge of 18' pavement.

36.83' N.W. to duplex/shiner sw/s power pole

34.66' S.W. to duplex e/s brace pole.

36.24' S.E. to duplex n/s power pole.

7/1/81 R.W., J.J., D.B.

B - Found 1" iron pin 4" below road surface. Stone found by State Highway Dept., June, 1970.

82.22' W.N.W. to duplex /shiner s/s power pole.

36.52' N.W. to duplex/shiner sw/s wood anchor post.

35.19' N.E. to duplex/shiner nw/s power pole

82.90' E.N.E. to duplex/shiner se/s power pole.

42.65' S.W. to duplex/shiner nw/s telephone pole.

6/19/80 R.W., J.J., D.B.

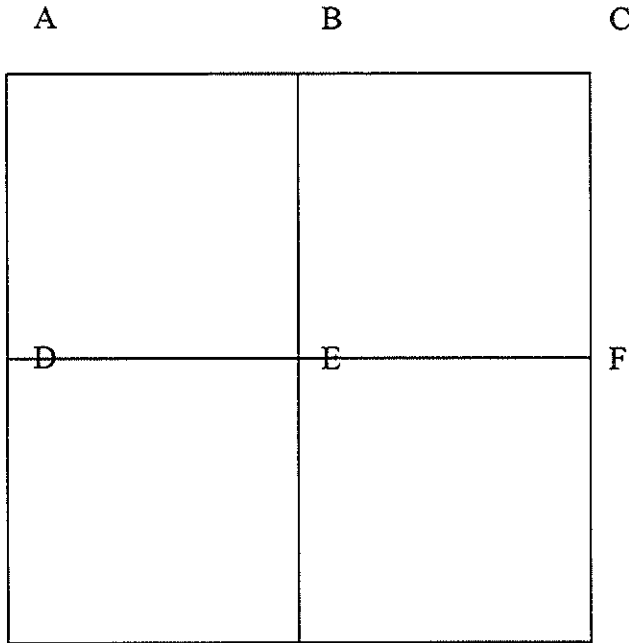
C - Found Pk over iron pipe over top center of stone (4"x6"x24") 29" below road surface. Removed Pk nail and iron pipe. Place center punched RR spike on surface over top center of stone. Pk's 6' south and east. Stone is 8.0' east of west edge 18' pavement and 15' south of south edge Rd. V.

43.66' N. to NW cor. Sec. 19, Washington Twp.

64.63' N.W. to duplex/shiner sw/s power pole.

88.78' N.N.E. to "+" SE cor. catch basin. (P)

34.79' S.W. to duplex se/s telephone pole.



COUNTY: HENRY

TOWNSHIP: LIBERTY

T- 6 -N R- 7 - E

SECTION: 24

5/11/79 R.W., J.J.

D - Found RR spike over iron pin angled over high point of fractured stone (5"x9"x12") 13" below road surface. Removed iron pin . Placed center punched RR spike on surface over high point of stone. Pk's 6' north and east. Stone is 6.0' east of west edge 16' pavement.

- 46.88' W.S.W. to duplex n/s power pole.
- 26.53' E.S.E. to duplex n/s power pole
- 33.55' N.E. to duplex nw/s telephone pole.

7/1/81 R.W., J.J., D.B.

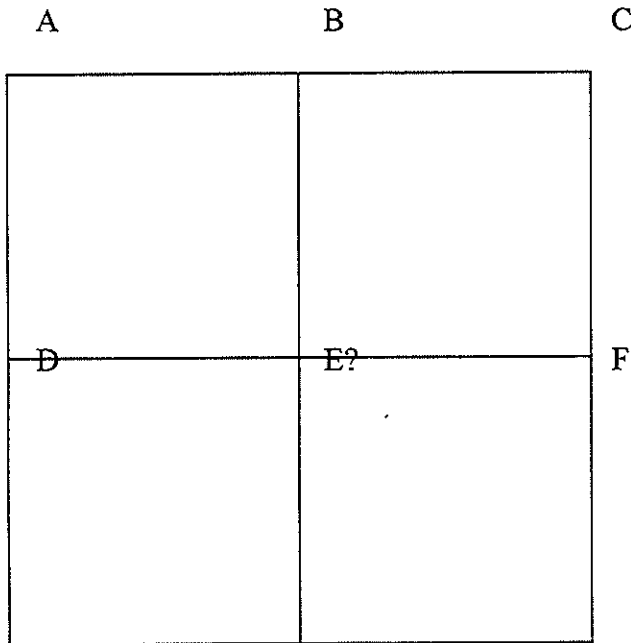
E - Found 1" iron pipe 3" below road surface. Stone found by State Highway Dept., June, 1970.

- 65.65' N.W. to duplex ne/s telephone pole.
- 23.08' E. to "+" w/s conc. anchor post.
- 114.49' S.E. to duplex/shiner ne/s power pole.
- 68.27' S.W. to duplex e/s telephone pole.

6/18/81 R.W., J.J., D.B.

F - Found lag bolt over top center of stone (6"x6"x14") 19" below road surface. Removed lag bolt. Placed center punched RR spike on surface over top center of stone. Pk's 6' south and east. Stone is 6.7' east of west edge 18' pavement.

- 19.79' W. to SE cor. conc. anchor post.
- 69.05' N.N.W. to duplex e/s buried cable marker. (P)
- 78.07' N.N.E. to duplex se/s buried cable marker. (P)
- 46.25' N.E. to near face 4" metal post. (P)
- 29.05' S.E. to duplex w/s 27" maple. (P)
- 53.86' N. to W¼ Post, Sec. 19, Washington Twp.



COUNTY: HENRY

TOWNSHIP: LIBERTY

T- 6 -N R- 7 - E

SECTION: 25

9/76

A - Found 1/2" rebar 1 1/2" below the surface. The top was bent over center of stone. Stone is 5 1/2" deep and on center line of Rd. 8 and 1 1/2' south of center line Rd. U. Placed center punched RR spike over stone. Drove rebar 3" deep with top bent over stone. Pk's 6' north and west.

40.69' N.E. to duplex nw/s of power pole.

36.19' S.E. to duplex sw/s of power pole.

72.90' W.N.W. to 30d sw/s of 30" maple (horizontal measure).

36.11' N.N.W. to duplex sw/s of telephone pole. (horizontal measure).

7/1/81 R.W., J.J., D.B.

B - Found 1" iron pipe 4" below road surface. Stone found by State Highway Dept., June, 1970.

28.17' N.W. to "+" west end 72" RCP. (P)

38.51' N.W. to duplex ne/s telephone pole.

39.00' N.E. to duplex nw/s power pole.

35.88' N.E. to "+" east end 72" RCP. (P)

95.14' S.W. to duplex e/s telephone pole.

6/18/81 R.W., J.J., D.B.

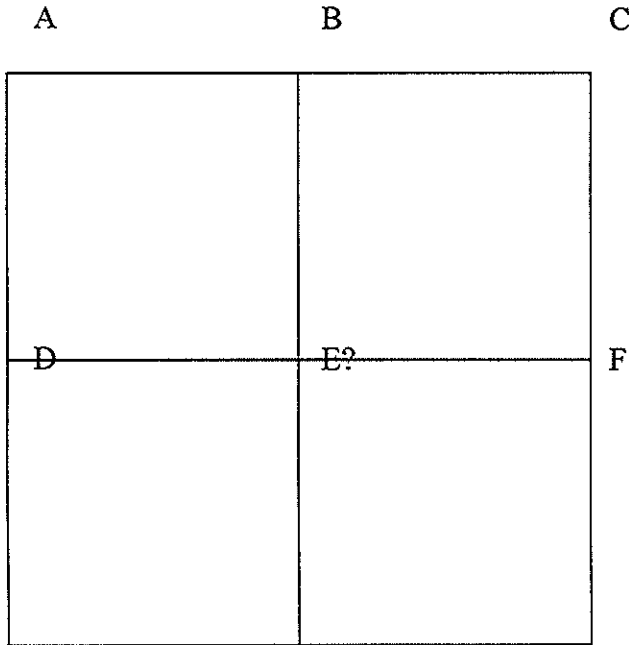
C - Found iron pipe 62.8' south of NW cor., Sec. 30, Washington Twp. No stone. Removed iron pipe. Placed center punched RR spike on surface. Pk's 6' north and east.

57.41' N.N.W. to duplex s/s telephone pole.

80.32' N.N.W. to "+" SE cor. catch basin .(P)

87.57' N.N.E. to duplex e/s power pole.

82.77' N.N.E. to "+" south cor. catch basin.



COUNTY: HENRY

TOWNSHIP: LIBERTY

T- 6 -N R- 7 - E

SECTION: 25

7/30/81 R.W., D.B., J.B.


D - Found iron pin over shallow stone over true stone (5"x12"x5") 21" below road surface. Also found wood stake on w/s of true stone. Removed iron pin and shallow stone. Placed center punched RR spike on surface over true stone. Pk's 6' north and west. Stone is 7.1' west of east edge 17' pavement.

- 25.06' W.N.W. to duplex e/s telephone pole.
- 111.16' N.N.W. to "+" SE cor. catch basin. (P)
- 123.18' N.N.E. to duplex s/s power pole.
- 130.17' S.S.E. to duplex nw/s power pole.

6/12/81 R.W., J.J., D.B.

F - Found harrow tooth 0.56' east of high point of stone (10"x10"x19") 16" below road surface. Removed harrow tooth. Placed center punched RR spike on surface over high point of stone. Pk's 6' north and west. Stone is 9.0' east of west edge 18' pavement.

- 50.90' N.W. to duplex s/s 28" tree.
- 61.59' N.E. to duplex s/s power pole.
- 16.12' S.E. to "+" west edge M.H. Rim.
- 49.36' S.E. to duplex n/s buried cable post.
- 30.82' W.S.W. to duplex n/s power pole.
- 55.07' N. to W¼ Post, Sec. 30, Washington Twp.



COUNTY: HENRY

TOWNSHIP: LIBERTY

T- 6 -N R- 7 - E

SECTION: 26

6/30/81 R.W., J.J., D.B.

A - Found iron pin over top center of stone (4"x8"x15") 7" below road surface. Removed iron pin. Placed center punched RR spike on surface over top center of stone. Pk's 6' north and west. Stone is 7.5' south of north edge 18' pavement west and 6.7' east of west edge 15' pavement north.

69.60' W.N.W. to duplex s/s power pole
54.75' N.N.W. to duplex e/s power pole.

7/1/81 R.W., J.J., D.B.

B - Found recorded iron pin to be on line and midway between the NW Cor. and NE Cor., Sec. 26. Dug for stone. Did not locate. Set Pk's 6' south and east. Iron pin is 2.0' south of north edge 12' pavement.

14.95' N.W. to iron pin 1' north of 12' pavement.
15.44' N.E. to iron pin 1' north of 12' pavement.
26.19' S.E. to duplex w/s 30" ash (GONE)

9/25/91 R.W., S.K.

Set iron pin at south edge of pavement.
11.24' S. of N¼ Post.

7/22/81 R.W., D.B., J.B.

C - Found recorded RR spike. Dug for stone under RR spike. Did not locate. Set Pk's 6' northeast and southeast of RR spike. RR spike is 3.9' east of west edge of 10' pavement.

142.66' N.N.E. to duplex w/s power pole (P)
26.46' E. to duplex w/s power pole. (P)
15.61' S.W. to duplex n/s buried cable marker.

B	C
D	
A	

COUNTY: HENRY

TOWNSHIP: LIBERTY

T- 6 -N R- 7 - E

SECTION: 27

9/9/76 J.G., B.B., M.S., S.S.

A - Found 5/8" rebar angled over top of stone. Also found remains of wooden hub on s/s of stone. Stone is 10" deep. Removed rebar and replaced with center punched RR spike. Pk's 6' south and east. Stone is 6' east of west edge 18' pavement.

- 25.43' E. to duplex n/s cor. post.
- 99.66' S.W. to NE cor. garage foundation.
- 25.44' W.S.W. to duplex ns/ power pole.

7/21/81 R.W., D.B.

- 25.38' E. to duplex n/s cor. post.
- 16.97' W. to "+" north end 8" iron pipe. (P)
- 25.40' W.S.W. to duplex n/s power pole.

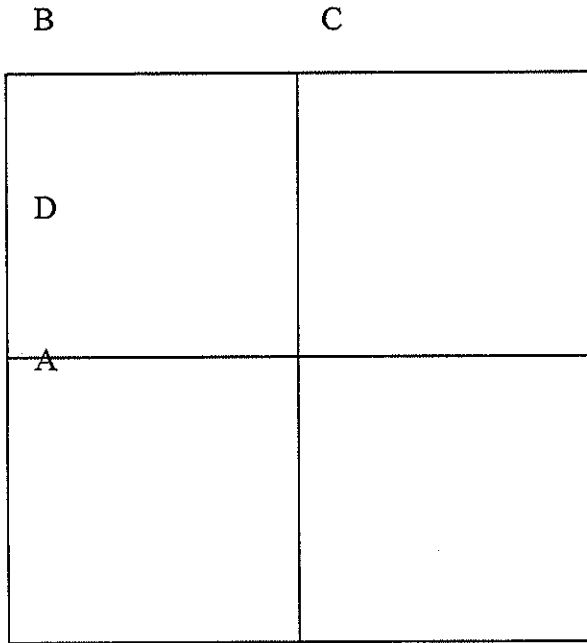
9/76

B - Found stone 10½" deep. Also found wooden hub along s/s of stone. Stone is on center line Rd. 10 and 1' north of center line Rd. U. Placed center punched RR spike over stone. Pk's 6' south and east.

- 29.25' N.W. to duplex in power pole.
- 26.33' N.E. to SW cor. conc. catch basin.
- 37.10' N.E. to duplex in telephone pole. (GONE)
- 43.56' N.E. to duplex s/s power pole.
- 51.39' S.E. to duplex n/s telephone pole.

7/21/81 R.W., D.B.

- 51.31' S.E. to duplex n/s telephone pole.



COUNTY: HENRY

TOWNSHIP: LIBERTY

T- 6 -N R- 7 - E

SECTION: 27

9/10/76

C - Found stone 12" deep. Placed center punched RR spike over stone. Stone is 6" north of south edge 16' pavement. Pk's 6' north and east.

77.43' W.S.W. to duplex n/s telephone pole.

61.81' E.S.E. to duplex n/s telephone pole.

112.85' E.N.E. to duplex s/s power pole.

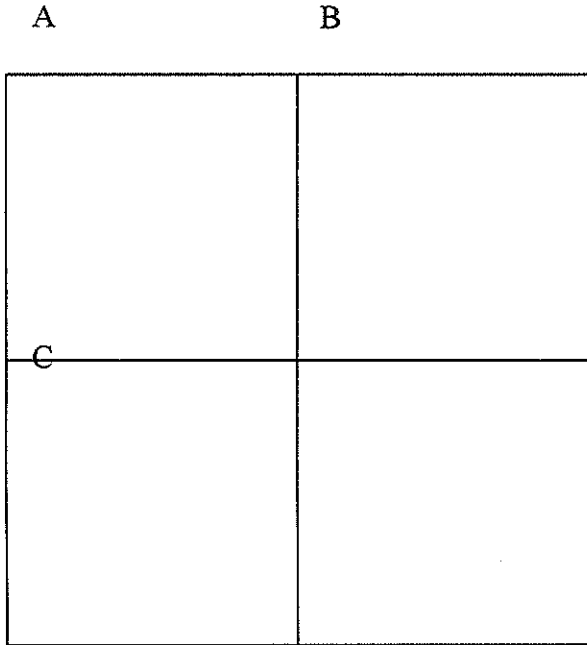
9/10/76

D - Found stone 11" deep. Placed center punched RR spike over stone. Stone is 1' west of center line Rd. 10. Pk's 6' east and south.

98.69' N.N.E. to duplex nw/s telephone pole.

23.58' E. to near face steel fence post.

43.90' S.E. to duplex sw/s telephone pole.



COUNTY: HENRY

TOWNSHIP: LIBERTY

T- 6 -N R- 7 - E

SECTION: 28

7/7/81 R.W., D.B.

- A - Found recorded Pk nail in bridge deck established by a previous survey.
 26.51' N. to "+" north bridge wing.
 11.94' E. to "+" east bridge wing. (P)
 27.38' S.W. to "+" south bridge wing.
 76.26' W.S.W. to duplex e/s 12" walnut.
 41.65' W. to "+" west bridge wing.

4/25/96 R.W.


- Set small RR spike with Pk's 6' S & W in pavement following bridge replacement project.
 44.24' NW to "+" W/end conc. hdwl. (P)
 47.01' N to duplex E/s G.R. post.
 45.74' E to duplex S/s G.R. post.
 46.13' SE to "+" S/end conc. hdwl. (P)
 49.51' SSW to "+" in NW corner catch basin. (P)

7/2/81 R.W., J.J., D.B.

- B - Found iron bolt 0.55' east of hole in top center of stone (7"x8"x15") 9" below road surface. Removed iron bolt. Placed center punched RR spike on surface over hole in top center of stone. Pk's 6' south and west. Stone is 2.7' south of north edge 16' pavement.
 14.50' N.W. to "+" in rivet of 12" CMP. (P)
 10.81' N.E. to iron pin on north edge 16' pavement.
 21.79' S. to "+" NE cor. conc. catch basin. (P)
 24.65' N.E. to Pk nail west end 12" CMP. (P)

A

B



COUNTY: HENRY

TOWNSHIP: LIBERTY

T- 6 -N

R- 7 - E

SECTION: 28

9/13/76 B.B., S.B., S.S.

C - Found 5/8" rebar 4.5' west of west edge 12' pavement. Set Pk's 6' off north northeast and south southeast.


48.48' N.W. to duplex ne/s power pole.

59.46' N.E. to duplex nw/s telephone pole.

116.60' S.E. to duplex sw/s telephone pole.

7/21/81 R.W., D.B.

Dug for stone 2629.5' north of stone at SW cor., Sec. 28 and on the west edge of existing pavement. Did not locate.



COUNTY: HENRY

TOWNSHIP: LIBERTY

T- 6 -N R- 7 - E

SECTION: 29

1976

A - NW Cor. Sec. 29.

Found 1/2" rebar over stone. Stone is 13" deep. Removed rebar and replaced with center punched RR spike. Pk's 6' north and west.

29.75' N.E. to duplex nw/s of power pole.

30.71' S.E. to duplex ne/s of power pole.

42.30' S.W. to duplex nw/s of telephone pole.

49.38' N.W. to duplex ne/s of telephone pole.

1976

B - NE Cor. NW 1/4, NW 1/4.

Found stone 1" deep. Removed and reset to 11" deep. Placed center punched RR spike over stone. Stone is 3.5' south of north edge 16' pavement. Pk's 6' west and south.

51.53' N.E. to duplex nw/s of power pole.

20.50' S.S.W. to duplex e/s of telephone pole.

84.35' S.W. to NE cor. of grain dryer foundation.

7/2/81 R.W., J.J., D.B.

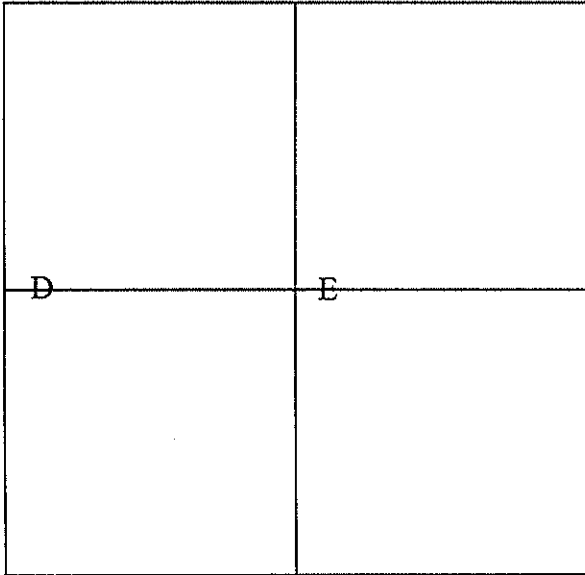
C - Dug for stone. Did not locate. Reestablished N 1/4 Post using stones found at the NW corner and the NE corner of the NW 1/4 of the NW 1/4, Sec. 29. Placed center punched RR spike on surface. Pk's 6' south and west. RR spike is 1.3' south of north edge 16' pavement.

21.94' S.E. to iron pin 1' south of 16' pavement.

18.67' S. to duplex e/s power pole.

27.41' S.W. to iron pin 1' south of 16' pavement.

A B C



COUNTY: HENRY

TOWNSHIP: LIBERTY

T- 6 -N R- 7 - E

SECTION: 29

7/13/81 R.W., D.B.

D - Found stone (7"x10"x16") 12" below road surface. Placed center punched RR spike on surface over top center of stone. Pk's 6' north and east. Stone is 8.4' west of east edge 18' pavement.

20.09' N.E. to duplex s/s power pole.

28.33' S.E. to "+" NE cor. catch basin . (P)

26.76' S.W. to "+" north end conc. headwall. (P)

20.95' W. to duplex ne/s telephone pole.


16.96' W. to "+" north end 12" conc. pipe.

7/15/81 R.W., D.B.

E - Found stone 2' south of a wood post. Also found guard stones on south side of and over the corner stone. Found evidence of wire fence around stone.

A

B



COUNTY: HENRY

TOWNSHIP: LIBERTY

T- 6 -N R- 7 - E

SECTION: 30

7/9/81 R.W., D.B.


A - Found iron pipe over high point of stone (5"x11"x14") 16" below road surface. High point is 0.21' west of the East Line, Sec. 25, Freedom Twp. Removed iron pipe. Placed center punched RR spike on the East Line, Sec. 25, Freedom Twp. and 0.21' east of high point of stone. Pk's 6' north and east. Stone is 9.6' east of west edge 16' pavement.

- 59.99' N.W. to duplex ne/s power pole.
- 35.98' N.E. to duplex se/s power pole.
- 35.31' S.E. to duplex ne/s telephone pole.
- 51.60' S.W. to duplex e/s power pole.
- 26.42' W.S.W. to duplex nw/s telephone pole.
- 33.00' N. to NE Cor., Sec. 25, Freedom Twp.

7/9/81 R.W., D.B.

B - Found stone (7"x8"x11") 8" below road surface. Placed center punched RR spike on surface over high point of stone. Pk's 6' south and west. Stone is 4.2' south of north edge 18' pavement.

- 12.27' N.W. to iron pin at north edge 18' pavement.
- 29.90' N. to duplex w/s wood anchor post.
- 18.44' N. to duplex w/s power pole.
- 10.24' N.E. to iron pin at north edge 18' pavement.



COUNTY: HENRY

TOWNSHIP: LIBERTY

T- 6 -N R- 7 - E

SECTION: 30


9/10/81 R.W., D.B.

C - Found iron pipe over top center of stone (6"x9"x11") 16" below road surface. Stone is 1.13' west of the East Line, Sec. 25, Freedom Twp. Removed iron pipe. Placed center punched RR spike on East Line, Sec. 25, Freedom Twp. and 1.13' east of the top center of stone. Pk's 6' south and west.

- 37.74' W.N.W. to "+" se/s round catch basin . (P)
- 64.45' N.N.W. to duplex sw/s power pole.
- 18.77' E.N.E. to duplex w/s telephone pole.
- 18.30' E. to "+" w/s conc. cor. post.
- 106.08' S.S.W. to duplex e/s power pole.
- 33.41' N. to E¼ Post, Sec. 25, Freedom Twp.

A

B



COUNTY: HENRY

TOWNSHIP: LIBERTY

T- 6 - N R- 7 - E

SECTION: 31

9/2/81 R.W., D.B., J.B.

A - Found iron pipe, 0.80' west of East Line, Sec. 36, Freedom Twp., over hole in top center of stone (8"x16"x24") 17" below road surface. Removed iron pipe. Placed center punched RR spike on the East Line of Sec. 36, Freedom Twp., 0.80' east of hole in top center of stone. Pk's 6' south and west. Stone is 7.6' east of west edge 18' pavement.

- 59.87' N.N.W. to "+" se/s 3" iron anchor post.
- 121.58' N.N.E. to duplex se/s telephone pole.
- 47.78' S.E. to duplex w/s telephone pole.
- 38.05' S.W. to duplex e/s power pole.
- 35.44' N. to NE Cor., Sec. 36, Freedom Twp.


7/14/81 R.W., D.B.

B - Found iron pin over top center of stone (7"x11"x15") 12" below road surface. Removed iron pin. Placed center punched RR spike on surface over top center of stone. Pk's 6' north and west. Stone is 9.8' south of north edge 20' pavement.

- 28.99' N.W. to spike se/s telephone pole.
- 39.65' N.E. to spike sw/s power pole
- 97.76' E.N.E. to "+" SW cor. catch basin. (P)
- 66.42' S.W. to duplex n/s power pole.

A

B



COUNTY: HENRY

TOWNSHIP: LIBERTY

T- 6 -N

R- 7 - E

SECTION: 31

9/1/81 R.W., D.B., J.B.

C - Found iron pin over high point of stone (8"x16"x16") 21" below road surface. Removed iron pin. Placed center punched RR spike on surface over high point of stone. Pk's 6' north and east. Stone is 4.7' east of west edge 18' pavement. RR spike is also on the East Line of Sec. 36, Freedom Twp.

29.44' N.W. to spike e/s telephone pole.

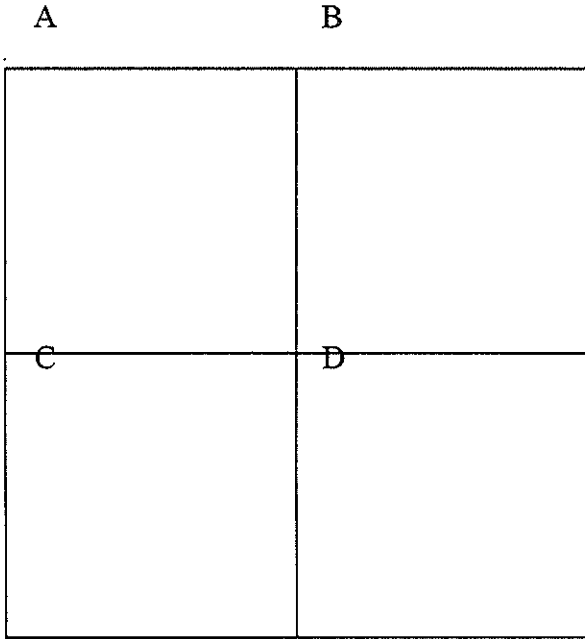
46.52' N.N.W. to "+" west end 6" vit. clay pipe. (P)

66.83' N.N.E. to duplex w/s telephone pole.

49.42' N.N.E. to "+" SE cor. conc. catch basin. (P)

93.12' S.S.E. to duplex w/s telephone pole.

19.00' N. to E¼ Post, Sec. 36, Freedom Twp.



COUNTY: HENRY

TOWNSHIP: LIBERTY

T- 6 -N R- 7 - E

SECTION: 32

7/13/81 R.W., D.B.

A - Found RR spike 0.40' north and 0.25' west of high point of stone (5"x6"x24") 10" below road surface. Also found small stone over stone. Removed existing spike and small stone. Placed center punched RR spike on surface over high point of stone. Pk's 6' north and east. Stone is 7.5' west of east edge 16' pavement and 8.0' north of south edge 20' pavement.

- 30.41' N.W. to duplex se/s brace pole.
- 30.81' N.E. to SW cor. conc. catch basin. (P)
- 34.46' N.E. to duplex se/s power pole.
- 42.77' S.E. to "+" east end 24" RCP. (P)
- 36.26' S.E. to duplex nw/s power pole.

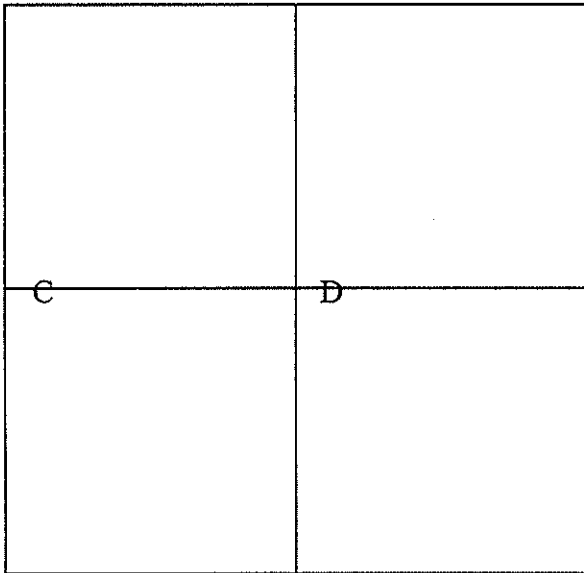
7/14/81 R.W., D.B.

B - Found RR spike 0.40' east of high point of stone (6"x9"x12") 16" below road surface. Placed center punched RR spike on surface over high point of stone. Pk's 6' south and west. Stone is 9.8' south of north edge 20' pavement.

- 42.42' N. to duplex e/s power pole.
- 76.17' N. to duplex e/s willow tree.
- 84.86' N.E. to near face 4" well casing.
- 114.21' E.S.E. to duplex n/s telephone pole.
- 63.03' S.W. to duplex se/s telephone pole. (P)

A

B



COUNTY: HENRY

TOWNSHIP: LIBERTY

T- 6 -N

R- 7 - E

SECTION: 32

8/30/81

C - Found iron pipe (1/2"x3") 2.5' south and 3.9' west of top center of stone (4"x9"x10") 8" below road surface. Also found second stone (3"x5"x5") 18" below road surface under first stone. Removed iron pipe. Placed center punched RR spike on surface over top center of first stone. Pk's 6' north and east. Stone is 9.4' east of west edge 18' pavement.

25.73' W. to duplex n/s 18" walnut.

28.39' N.W. to "+" SE cor. catch basin. (P)

29.44' N.E. to duplex nw/s power pole.

50.26' S.E. to duplex n/s telephone pole.

83.22' S.S.E. to duplex w/s power pole.

32.46' S.W. to duplex se/s telephone pole.

8/28/81 R.W., D.B., J.B.

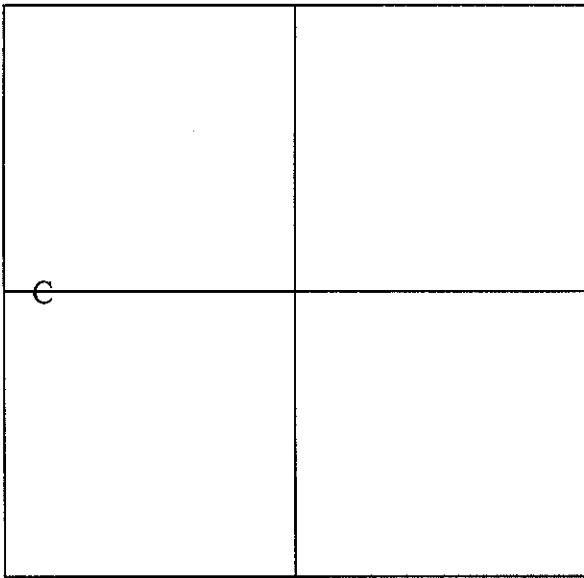
D - Found stone (4"x10"x12") 6" below road surface. Placed center punched RR spike on surface over top center of stone. Pk's 6' southeast and southwest. Stone is 4.6' south of north edge 9.3' pavement.

21.90' N.N.W. to duplex w/s power pole.

20.85' S. to duplex w/s telephone pole.

A

B



COUNTY: HENRY

TOWNSHIP: LIBERTY

T-6-N

R-7-E

SECTION: 33

7/14/81 R.W., D.B.


A - Found iron pin over top center of first stone over high point of true stone (5"x8"x15") 12" below road surface. Removed first stone and iron pin. Placed center punched RR spike on surface over high point of true stone. Pk's 6' north and east. Stone is 9.0' south of north edge 20' pavement and 7.0' west of east edge 16' pavement south.

- 29.07' N.W. to SE. cor. catch basin .(P)
- 37.46' N.W. to duplex e/s power pole.
- 55.08' N.E. to duplex se/s power pole.
- 46.99' N.E. to duplex s/s power pole.
- 31.04' S.W. to "+" SW cor. catch basin .(P)
- 34.28' S.W. to duplex n/s telephone pole.
- 42.70' S.W. to duplex nw/s 30" tree.

7/15/81 R.W., D.B.

B - Found iron pin over high point of stone (5"x5"x12") 9" below road surface. Removed iron pin. placed center punched RR spike on surface over high point of stone. Pk's 6' north and west. Stone is 8.0' south of north edge 20' pavement.

- 60.03' N.W. to duplex e/s power pole
- 36.67' N.N.W. to Se cor. conc. block structure. (P)
- 29.06' N. to duplex w/s wood cor. post.
- 30.06' S. to iron pin.
- 37.26' S.W. to duplex e/s telephone pole.
- 78.20' W.S.W. to duplex n/s power pole.



COUNTY: HENRY

TOWNSHIP: LIBERTY

T- 6 -N R- 7 - E

SECTION: 33

8/27/81 R.W., D.B., J.B.

C - Found recorded RR spike established from witness ties to bridge rails. However, the bridge had been widened on the south side from 14' wide to 24' wide after original ties were made. Thus the existing RR spike found was not in the correct location. Using the recorded witness ties and a 14' wide bridge, we dug and found a wood stake as noted on the road plans for Rohrs Road #341 (5-1). The existing RR spike was 5.0' south and 3.5' west of the wood stake. Removed existing RR spike and placed center punched RR spike on surface over wood stake. Pk's 6' north and east. Wood stake is 9.1' west of east edge 16' pavement (north).

17.02' N.W. to SE cor. of north bridge rail.

24.18' E.S.E. to duplex n/s power pole.

23.04' S.W. to NE cor. of south bridge rail.

A

B

C	

COUNTY: HENRY

TOWNSHIP: LIBERTY

T- 6 -N

R- 7 - E

SECTION: 34

7/21/81 R.W., D.B.

A - Found stone (7"x8"x25") 15" below road surface. Placed center punched RR spike on surface over high point of stone. Pk's 6' south and west. Stone is 9.6' south of north edge 20' pavement and 6.0' east of west edge 18' pavement.

43.30' N.W. to "+" SE cor. catch basin. (P)

37.10' N.W. to duplex ne/s power pole

39.22' N.E. to "+" SW cor. catch basin. (P)

37.75' S.E. to "+" NW cor. catch basin. (P)

44.15' S.W. to "+" NE cor. catch basin. (P)

36.04' S.W. to duplex se/s telephone pole.

7/22/81 R.W., D.B.

B - Found stone (6"x6"x9") 26" below road surface. Found rotted wood stakes on n/s and s/s of stone and a hexagonal shaped casting 3"x8" lg. with a 1½" dia. core. Found an iron pipe 1.28' east and 0.67' north of stone. Found smaller stone 0.69' west and 0.69' north of true stone. Found brick and tile over smaller stone. Small stone appears to have been hit. Removed iron pipe and small stone. Placed brick, tile and casting over true stone. Placed center punched RR spike on surface over true stone. Pk's 6' north and west. Stone is 9.2' north of south edge 20' pavement.

77.48' N.W. to duplex ne/s power pole.

24.05' N.N.W. to "+" SE cor. catch basin. (P)

107.01' E.N.E. to duplex se/s power pole.

35.10' S.E. to duplex e/s telephone pole.


21.54' S.S.W. to "+" NE cor. catch basin. (P)

8/24/81 R.W., D.B., J.B.

C - No record of a stone, extensive earthwork involving road construction. Reestablished W¼ Post on line and midway between the NW and SW corners of Sec. 34. Placed center punched RR spike on surface. RR spike is 5.9' east of west edge 18' pavement.

44.58' N.E. to duplex se/s power pole.

42.30' S.W. to duplex n/s telephone pole.



COUNTY: HENRY

TOWNSHIP: LIBERTY

T- 6 -N R- 7 - E

SECTION: 35

7/22/81 R.W., D.B.


A - Found recorded RR spike. Dug for stone under RR spike. Did not find. Replaced RR spike. Set Pk's 6' north and west. RR spike is 9.6' north of south edge 20' pavement and 3.6' east of west edge 10' pavement.

- 36.44' N.E. to duplex se/s power pole.
- 75.16' E.S.E. to duplex sw/s telephone pole.
- 39.28' S.E. to NW cor. conc. post.
- 55.60' S.S.E. to spike w/s telephone pole.
- 34.73' S.W. to duplex nw/s telephone pole.

7/29/81 R.W., D.B., J.B.

B - Found 4" dia. x 2" lg. pipe over stone (5"x8"x12") 9" below road surface. Also found 3"x3"x12" wood stake under stone and 1x2 construction stake on w/s stone. Found Pk nail 4.30' east of stone. Removed Pk nail and pipe. Placed center punched RR spike on surface over high point of stone. Pk's 6' south and west. Stone is 10' north of south edge 20' pavement.

- 29.85' N.W. to "+" SE cor. catch basin .(P)
- 29.41' N. to duplex e/s power pole.
- 69.92' N. to duplex s/s 48" maple.
- 103.67' N.W. to SW cor. block house foundation.
- 21.70' S. to "+" east end 12" conc. pipe. (P)
- 29.63' S.W. to "+" west end 12" conc. pipe. (P)
- 41.14' S.W. to Pk nail se/s telephone pole.



COUNTY: HENRY

TOWNSHIP: LIBERTY

T- 6 -N R- 7 - E

SECTION: 35

7/31/81 R.W., D.B., J.B.

C - Found stone (6"x6"x9") 13" below road surface. Also found broken brick under stone. Placed center punched RR spike on surface over top center of stone. Pk's 6' south and east. Stone is 2.8' east of west edge 9' pavement.

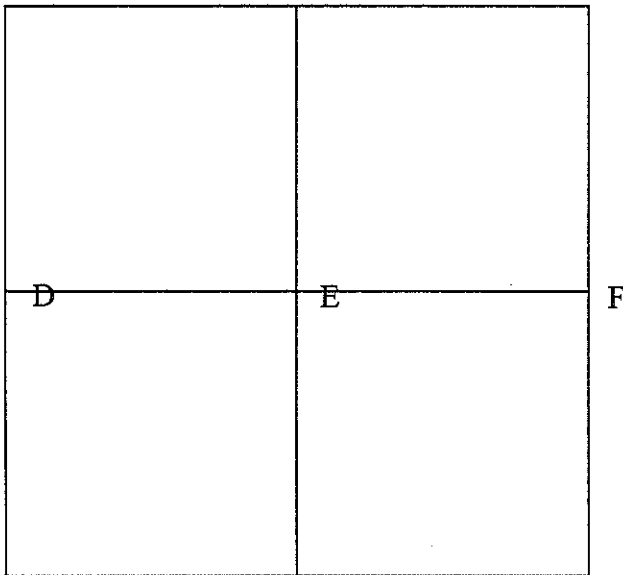
- 17.74' W.N.W. to duplex nw/s power pole.
- 32.75' N.E. to duplex w/s telephone pole.
- 20.60' N.E. to NW cor. conc. anchor post.
- 19.36' E. to SW cor. conc. corner post.
- 17.00' E. to Pk nail north end 12" CMP. (P)
- 27.93' S.E. to Pk nail south end 12" CMP. (P)

8/24/81 R.W., D.B., J.B.

D - No stone found. Reestablished W¹/₄ Post on line between the SW corner and the NW corner, SW¹/₄, NW¹/₄ of Sec. 35 and one third of the distance between said corners, south of the NW corner, SW¹/₄, NW¹/₄, Sec. 35. Placed center punched RR spike on surface. Pk's 6' northwest and southwest. Searched for stone by digging an 18" sq. hole 1.5' west of reestablished corner, probing bottom and sides with a 4' tile probe.

- 34.18' N.W. to duplex e/s power pole. (P)
- 18.87' N.E. to "+" NW corner conc. catch basin .(P)
- 17.81' N.E. to duplex se/s telephone pole.
- 30.70' S.E. to duplex n/s 6' evergreen.

A



COUNTY: HENRY

TOWNSHIP: LIBERTY

T- 6 -N R- 7 - E

SECTION: 36

7/30/81 R.W., D.B., J.B.

A - Found RR spike 0.80' east and 0.40' south of top center of stone (5"x8"x6") 23" below road surface. Found and removed small stone over true stone. Found brick bat on s/s of stone. Placed center punched RR spike on surface over top center of stone. Pk's 6' north and west. Stone is 9.7' north of south edge 20' pavement and 8.8' east of west edge 18' pavement.

43.46' N.W. to "+" center of south wall catch basin.

59.89' N.N.W. to spike e/s telephone pole.

30.18' N.E. to "+" south edge man hole rim.

40.39' N.E. to duplex/shiner nw/s light pole.

42.63' S.E. to duplex w/s power pole.

48.97' S.W. to Pk nail ne/s power pole.

62.46' W.S.W. to duplex nw/s telephone pole.

45.28' S.W. to "+" south wall catch basin. (P)

7/31/81 R.W., D.B., J.B.

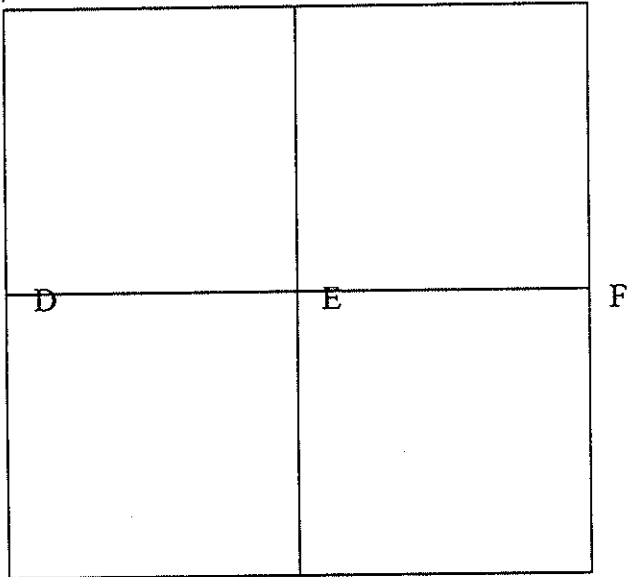
D - Found iron pin over high point of stone (8"x9"x12") 10" below road surface. Top of stone is fractured. Found wood hub s/s stone. Removed iron pin and wood hub. Placed center punched RR spike on surface over high point of stone. Pk's 6' south and west. Stone is 8.6' east of west edge 18' pavement.

16.55' N.W. to iron pin 1' west of west edge 18' pavement.

113.92' N.N.W. to duplex e/s power pole.

16.55' S.W. to iron pin 1' west of west edge 18' pavement.

A



COUNTY: HENRY

TOWNSHIP: LIBERTY

T- 6 -N R- 7 - E

SECTION: 36

7/30/81 R.W., D.B., J.B.

- E - Found RR spike 3" below road surface.
- 27.03' N.W. to duplex ne/s telephone pole.
- 74.92' N.E. to duplex w/s power pole.
- 25.81' E. to NW cor. conc. anchor post.
- 48.88' S.W. to duplex nw/s 15" maple. (P)
- 31.41' S.W. to duplex n/s 26" maple. (P)
- 16.23' W. to "+" n/s manhole rim.

6/10/81 R.W., J.J., D.B.

- F - No stone. Found RR spike established by previous survey. Pk's 6' north and east. RR spike is 7.5' east of west edge 18' pavement.
- 51.80' N.E. to 16d spike w/s power pole (P)
- 75.54' S.W. to duplex e/s power pole.
- 92.96' W. to duplex ns/ 36" oak.