

COUNTY: HENRY

TOWNSHIP: HARRISON

T-5-N R-7-E

SECTION: 8

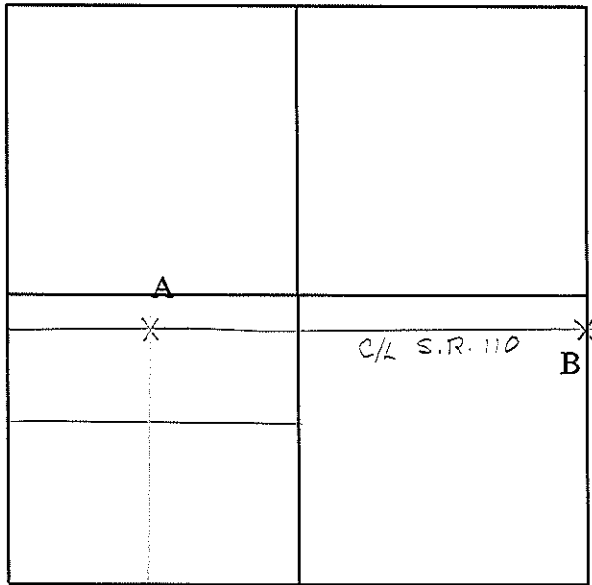
10/30/80 R.W., J.J., C.S.

- A - Found iron pin 2" below road surface and 8' south of north edge 24' pavement.
 67.05' S.W. to shiner ne/s power pole.
 57.20' S.E. to shiner n/s power pole.
 40.57' N.E. to face of 3" pipe.
 31.98' N.N.E. to face of 2" pipe.

7/31/91 R.W., S.K., C.H.

- Found small RR spike on surface.
 52.45' S.E. to duplex w/s power pole.
 54.83' S.S.E. to nail/shiner n/s brace pole.
 84.51' S.W. to nail/shiner ne/s power pole.

Note: Point "A" marks the P.I. @ Sta. 119+17.41, S.R. 110.



COUNTY: HENRY

TOWNSHIP: HARRISON

T-5-N R-7-E


SECTION: 10

8/29/80 R.W, J.J.
 A - Found iron pipe 10' south of north edge 24' pavement.
 38.04' N.N.W. to Pk nail west end 15" cmp.(P)
 39.43' N.N.E. to Pk nail east end 15" cmp.(P)
 30.47' S.E. to "+" w/s manhole rim of manhole casting.(P)

8/31/91 R.W, S.K, C.H.
 38.04' N.N.W. to Pk nail west end 15" cmp.(P)
 30.67' S.E. to "+" w/s manhole rim.(P)
 56.36' S.E. to nail/shiner n/s power pole.
 46.35' N.E. to duplex e/s power pole.

8/29/80 R.W, J.J.
 B - Found iron pipe.
 55.12' N.E. to iron pin in conc.(P)
 70.70' S.E. to "+" west end conc. pump island.
 120.60' W.S.W. to nail/shiner ne/s power pole.

8/31/91 R.W, S.K, C.H.
 Found Pk nail/shiner on surface 1' north of centerline pavement.
 111.15' W.S.W. to nail shiner ne/s power pole.
 14.24' N. to iron pin at north e/p.
 51.20' S.W. to iron pin 3.5 off e/p.
 41.71' S.E. to iron pin 4.5 off e/p.




COUNTY: HENRY

TOWNSHIP: HARRISON

SECTION: 12

T-5-N, R-7-E

- 9/31/91 R.W, S.K, C.H.
A - SR 110 & Rd. 8
Found Pk nail/shiner 8' south of north e/p of SR110.
37.12' S.W. to nail/shiner ne/s power pole.
28.72' N.E. to nail/shiner sw/s telephone pole.
26.42' N.W. to nail/shiner se/s brace pole.
87.20' S.S.E. to nail/shiner n/s power pole.



COUNTY: HENRY

TOWNSHIP: HARRISON

SECTION: 13

T-5-N, R-7-E

9/10/80 R.W, J.J, C.S.

A - Found stone (12"x12"x17") 15" below road surface. Found pieces of broken brick over stone. Placed center punched RR Spike on surface over high point of stone. Set Pk's 6' north and west. Stone is 8.6' west of east edge 18' pavement.

25.19' W. to duplex s/s wood corner post. (LOOSE)

26.72' W.N.W. to duplex ne/s wood fence post. (GONE)

20.82' N.E. to 1/2" iron pin at east edge 18' pavement. (OK)

19.52' S.E. to 1/2" iron pin at east edge 18' pavement. (OK)

8/31/91 R.W, S.K, C.H.

7.75' W.N.W. to 5/8" iron pin at west edge 18' pavement.

7/25/80 R.W, J.J, C.S.

B - Found iron pin over high point of stone (4"x8"x7") 16" below road surface. Removed iron pin. Placed center punched RR Spike on surface over high point of stone. Set Pk's 6' north and west. Stone is 8.4' east of west edge 18' pavement.

43.29' N.E. to Pk nail w/s power pole.

40.06' S.W. to 5/8" iron pin on west ditch bank.(P)

39.11' W. to nail/ribbon south side 18" walnut.

29.65' W. to center of axle.

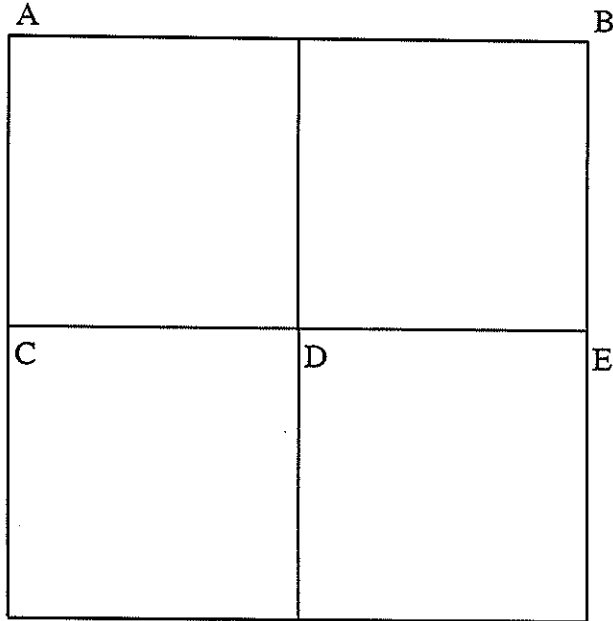
164.20' N. to NW Corner, Sec. 18; Damascus Twp.

8/31/91 R.W, S.K, C.H.

46.82' N.E. to duplex west side power pole(new).

11.02' W.S.W. to 5/8" iron pin at west e/p.

18.26' S.E. to 5/8" iron pin at east e/p.



COUNTY: HENRY

TOWNSHIP: HARRISON

SECTION: 13

T-5-N, R-7-E

9/9/80 R.W, J.J, C.S.

C - Found 2" iron pipe recorded as being established when stone was removed. Wood stake noted to be under stone is also gone. Removed iron pipe. Placed center punched RR Spike on surface. Pk's 6' north and west. RR spike is 7.9' west of east edge 18' pavement and 8.3' north of south edge 18' pavement.

- 44.69' N.W. to Pk nail sw/s telephone pole.
- 38.72' N.E. to Pk nail w/s power pole.
- 37.88 S.E. to Pk nail sw/s brace pole.

8/31/91 R.W, S.K, C.H.

- 45.04 N.W. to duplex sw/s telephone pole.
- 37.61' N.E. to duplex w/s power pole.
- 37.75' S.E. to duplex sw/s brace pole.
- 41.85' S.W. to Pk nail nw/s 8" maple.

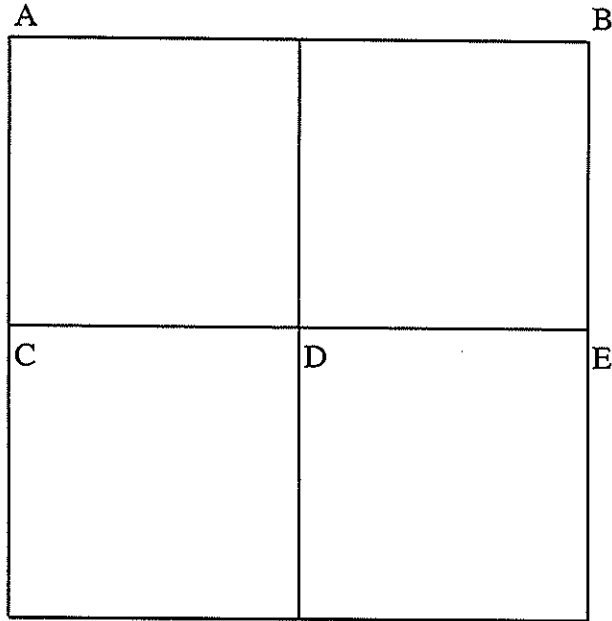
9/9/80 R.W, J.J, C.S.

D - Found iron pin over high point of stone (8"x12"x14") 19" below road surface. Removed iron pin. Placed center punched RR Spike on surface over high point of stone. Set Pk's 6' north and east. Stone is 7.9' north of south edge 18' pavement.

- 21.77 N.W. to 1/2" iron pin at north edge 18' pavement. (OK)
- 25.65' N.E. to 1/2" iron pin at north edge 18' pavement. (OK)
- 8.06' S. to 5/8" iron pin at south edge 18' pavement.

8/31/91 R.W, S.K, C.H.

- 8.11' S. to 5/8" iron pin at south edge 18' pavement.



COUNTY: HENRY

TOWNSHIP: HARRISON

SECTION: 13


T-5-N, R-7-E

8/73 H. Helberg & Co. Crew
 E - Found stone. Placed iron pin 12" long over stone. Pk's 6' south and west

- 27.26' N.E. to Pk nail se/s power pole. (GONE)
- 42.05' N.W. to Pk nail sw/s telephone pole. (GONE)
- 85.40' W.N.W. to Pk nail n/s power pole. (OK)
- 151.16' N. to W 1/4 Post, Sec. 18, Damascus Twp.
- 28.23' N.E. to duplex se/s power pole.

1980: Ties checked R.W, J.J, C.S.

- 8/31/91 R.W, S.K, C.H.
- 28.17' N.E. to duplex se/s power pole.
- 37.30' S.W. to "+" south end conc. pipe.(P)



COUNTY: HENRY

TOWNSHIP: HARRISON

SECTION: 14

T-5-N, R-7-E

9/30/80 R.W, J.J, C.S.

A - Found iron pipe over high point of stone (8"x10"x13") 11" below road surface. Removed iron pipe and a wood hub on north side of stone. Placed center punched railroad spike on surface over high point of stone. Set Pk's 6' north and west. Stone is 7.9' east of west edge 18' pavement.

76.54' N.N.W. to duplex ne/s telephone pole. (GONE)

39.70' N.E. to duplex nw/s power pole. (GONE)

109.21' S.S.W. to duplex e/s telephone pole. (GONE)

37.49' S.W. to Pk nail south end 12" CMP. (P)

25.57' W.S.W. to Pk nail north end 12" CMP. (P)

8/01/91 R.W, S.K,

Stone is 11.9' east of west edge 24.5' pavement.

69.68' N.N.W. to nail/shiner s/s power pole.

9/03/80 R.W, J.J, C.S.

B - Found iron pipe over bridge floor established by previous survey.

34.45' N.W. to Pk nail ne/s power pole.

34.58' E.N.E. to "+" and drill hole in sw/s east end post of bridge rail. (GONE)

36.70' S.E. to Pk nail sw/s power pole. (GONE)

17.92' S.W. to "+" and drill hole in e/s east end post of bridge rail. (GONE)

51.53' S.W. to Pk nail se/s power pole. (GONE)


8/01/91 R.W, S.K.

Found highway monument box. Ties are to the monument box.

53.9' S.E. to "+" in northwest corner of catch basin.

61.0 N.W. to Pk nail se/s power pole.

59.5' S.W. to nail/shiner ne/s power pole.



COUNTY: HENRY

TOWNSHIP: HARRISON

SECTION: 14

T-5-N, R-7-E

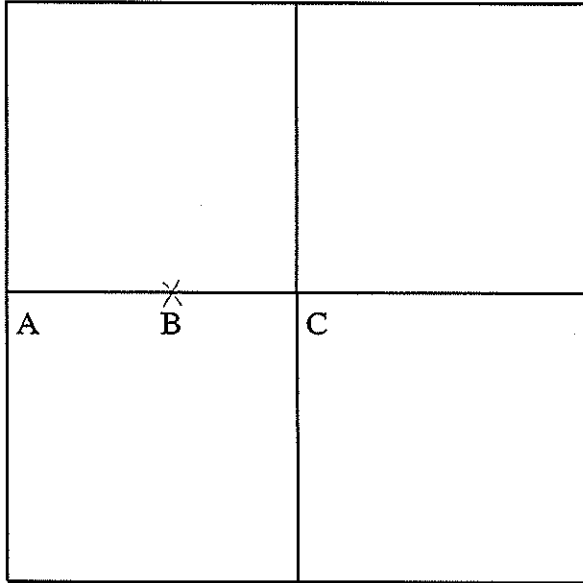
9/09/80 R.W, J.J, C.S.

C - Found iron pin over top center of stone (6"x11"x16") 9" below road surface. Removed iron pin. Placed center punched RR Spike on surface over high point of stone. Pk's 6' north and west. Stone is 8.8' north of south edge 18' pavement.

71.87' W.N.W. to Pk nail s/s power pole. (GONE)
 14.10' S.S.W. to "+" northeast corner catch basin. (P)
 54.03' W.S.W. to Pk nail n/s telephone pole. (GONE)

8/01/91 R.W, S.K.

74.51' W.N.W. to duplex s/s power pole.
 111.33' E.N.E. to duplex s/s power pole.



COUNTY: HENRY

TOWNSHIP: HARRISON

SECTION: 15

T-5-N, R-7-E

9/09/80 R.W, J.J, C.S.

A - No recorded information of stone at this location. Previous survey had established a RR Spike in center of a north-south ditch. Placed Pk's 6' north and east. RR spike is 7.8' north of south edge 20' pavement.

27.98' N. to "+" north end 54" CMP. (P)
 13.96' S.E. to "+" east end conc. headwall. (P)
 15.12' S.W. to "+" west end conc. headwall.

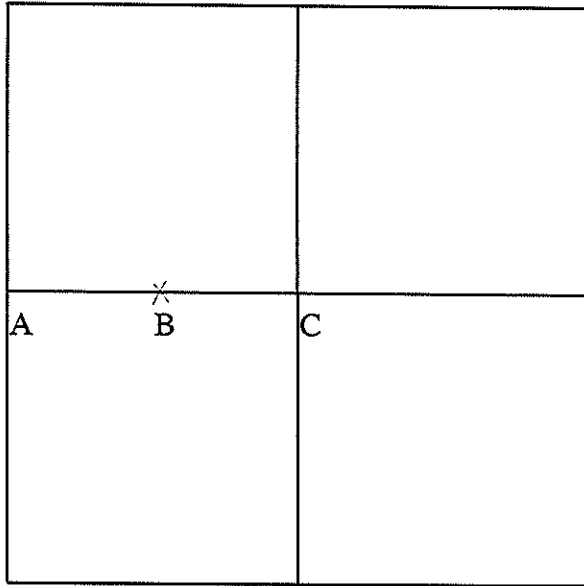
8/01/91 R.W, S.K, C.H.

27.98' N. to "+" north end 54" CMP. (P)
 15.12' S.W. to "+" west end conc. headwall.

9/08/80 R.W, J.J, C.S.

B - Found iron rod 0.80' south and 1.70' west of top center of stone (12"x13"x12") 15" below road surface. Removed iron rod. placed center punched RR Spike on surface over high point of stone. Set Pk's 6' south and east. Stone is 10' south of north edge 20' pavement.

43.78' W.N.W. to duplex sw/s brace pole.
 91.75' N.N.E. to duplex w/s telephone pole.
 93.17' S.S.E. to duplex w/s power pole.
 46.10' S.W. to duplex se/s power pole.



COUNTY: HENRY

TOWNSHIP: HARRISON

SECTION: 15

T-5-N, R-7-E

9/05/80 R.W, C.S.

C - Found baby RR Spike over high point of stone (4"x10"x12") 4" below road surface. Removed baby RR Spike and lowered stone to 9" below roadsurface. Placed center punched RR Spike on surface over high point of stone. Set Pk's 6' north and west. Stone is 8.3' south of north edge 17' pavement.

44.16' W.N.W. to duplex se/s telephone pole. (GONE)

24.43' N. to duplex w/s 36" catalpa.

65.68' E.S.E. to duplex n/s power pole. (O.K.)

77.10' W.S.W. to duplex nw/s power pole.

8/01/91 R.W, S.K, C.H.

24.35 N. to new duplex w/s 40" catalpa.

76.81' W.S.W. to new duplex n/s power pole.

A	B

COUNTY: HENRY

TOWNSHIP: HARRISON

SECTION: 16

T-5-N, R-7-E

9/05/80 R.W, J.J.

A - Found harrow tooth 0.10' north and 0.82' west of 2" iron pipe in center in center of clay tile. Iron pipe was 0.25' south of top center of stone (8"x10"x 9") 32' below road surface. Removed harrow tooth. Placed iron pipe and clay tile over top center of stone. Top of of iron pin is 12" below road surface. Placed center punched RR Spike on surface over top center of stone. Set Pk's 6' north and east. Stone is 4.5' north of south edge 18' pavement.

72.08' W.N.W. to duplex ne/s buried cable marker.

30.75' N.N.W. to "+" northwest corner catch basin.(P)

70.37' E.N.E. to duplex se/s 12" apple tree. (GONE)

35.76' S.S.W. to duplex e/s power pole.

8/01/91 R.W, S.K.

Located point with metal locator; ties checked.

9/08/80 R.W, J.J, C.S.

B - Found harrowtooth 0.60' north and 1.30' west of high point of stone (8"x10"x15") 23" below road surface. Removed harrow tooth. Placed center punched RR Spike on surface over high point of stone. Pk's 6' north and west. Stone is 6.7' north of south edge 20'pavement.

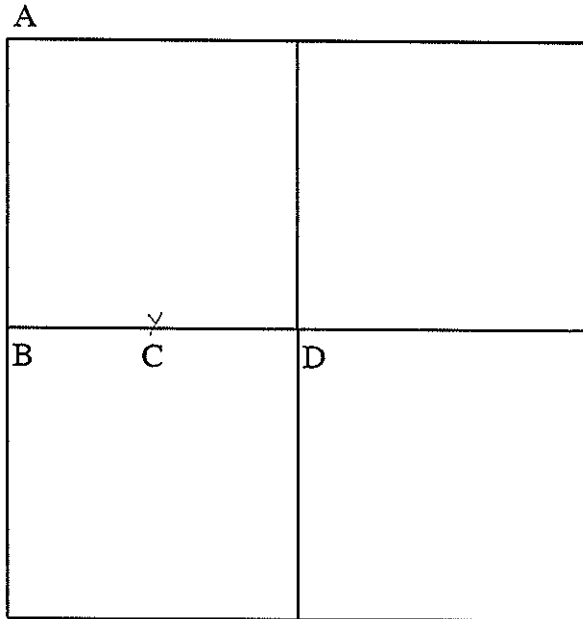
115.21' W.N.W. to duplex sw/s power pole.

70.26' N.W. to center 6" maple.

89.18' E.S.E. to duplex n/s power pole.

28.99' S. to duplex e/s wood post.

103.82' W.S.W. to duplex n/s power pole.



COUNTY: HENRY

TOWNSHIP: HARRISON

SECTION: 17

T-5-N, R-7-E

6/02/77 J.G, B.F, R.B.

A - Found 1.5" pipe over stone. Removed pipe and placed Pk over stone. Set Pk's 6' north and west. Stone is 12" deep. Stone is on centerline of Rd. 12.

55.37' N.E. to se/s tel. cable marker. (LOOSE)

35.83' E. to s/s of south gate post.

90.68' S.E. to duplex w/s power pole.

8/01/91 R.W, S.K., C.H.

Located point with metal locator. Did not uncover.

35.29' E. to near face 4" metal gate post(12" above ground).

48.01' S.S.W. to Pk nail south end CMP. (P)

41.10' W.N.W. to Pk nail e/s tree.

9/11/80 R.W, J.J, C.S.

B - Found Pk nails 6' north and west. Dug for stone; did not locate. Previous surveys had located an iron pin at this corner. Established a center punched RR Spike from Pk nails. RR Spike is 8.6' north of south edge of 20' pavement and 9.0' west of east edge 20' pavement.

55.82' N.W. to duplex s/s west post Campbell's sign.

37.09' N.E. to duplex w/s power pole.

48.62' S.E. to duplex n/s buried cable marker.

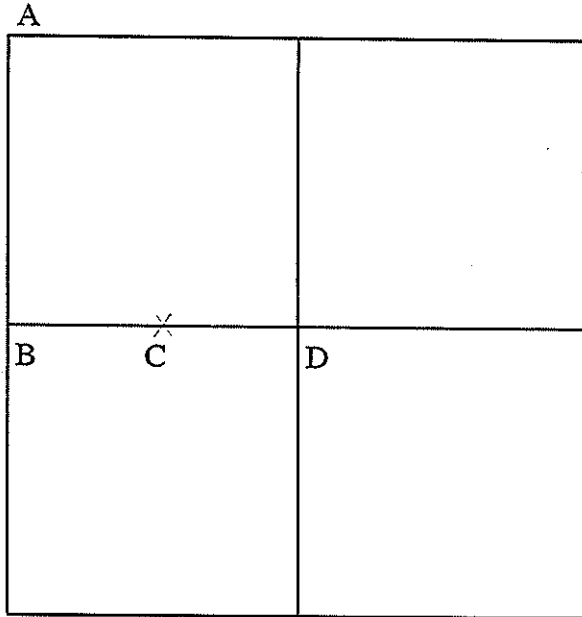
37.65' S.W. to nail/shiner nw/s power pole.

8/01/91 R.W, S.K., C.H.

Point located using metal locator, did not uncover.

55.98' N.W. to duplex s/s west post(new) of Campbell's sign.(new).

37.02' S.E. to duplex ne/s power pole.



COUNTY: HENRY

TOWNSHIP: HARRISON

SECTION: 17

T-5-N, R-7-E

9/18/80 R.W, J.J, C.S.

C - Found iron pipe over high point of stone (6"x7"x14") 11" below road. Removed iron pipe. Placed center punched RR Spike on surface over high point of stone. Pk's 6' north and west. Stone is 8.8' north of south edge 20' pavement.

27.95' N.N.E. to duplex w/s buried cable marker. (LOOSE)

40.40' S.E. to duplex ne/s power pole.

59.59' S.S.W. to NE Corner block house foundation.

27.74' S.W. to duplex e/s 21" tree.

62.82' W.S.W. to duplex nw/s 20" tree.

8/01/91 R.W, S.K., C.H.

Located point with metal locator; did not uncover.

21.49' N. to 5/8" iron pin 1' north of north e/p.

23.50' N.E. to 5/8" iron pin 1' north of north e/p.

9/18/80 R.W, J.J, C.S.

D - Found stone (10"x10"x12") 20" below road surface. Found broken clay tile over stone. Placed center punched RR Spike on surface over high point of stone. Pk's 6' north and west. Stone is 6.5' north of south edge 20' pavement.

110.69' E.S.E. to duplex n/s power pole. (GONE)

26.38' S. to NE corner catch basin. (P)

36.81' S.W. to duplex nw/s power pole. (GONE)


8/01/91 R.W, S.K., C.H.

Located point with metal locator; did not uncover.

26.68' S. to "+" in NE Corner catch basin. (P)

54.37' S.W. to duplex n/s power pole.

41.41' S.E. to duplex sw/s 6"x 6" meter post.



COUNTY: HENRY

TOWNSHIP: HARRISON

SECTION: 18

T-5-N, R-7-E

6/02/77 J.G, B.F, R.B.

A - Center Sec. 18, Harrison Twp. Found Pk and shiner inside 3/4" pipe over stone. Pipe was 4" deep and stone is 24" deep. Removed pipe and placed Pk over stone. Pk's 6' north and west.

31.55' S.E. to northeast corner conc. catch basin.

29.02' S. to duplex w/s power pole.

88.07' N.W. to ne/s of a poplar tree.

78.20' N.W. to e/s of a poplar tree.

8/02/91 R.W, S.K, C.H.


Located point with metal locator; did not uncover.

29.12' S. to duplex w/s power pole.

31.57' S.E. to northeast corner conc. C.B.(P)

53.55' N.E. to "+" in s/s chainlink fence post.

49.86' N.W. to "+" in s/s chainlink fence post.



COUNTY: HENRY

TOWNSHIP: HARRISON

SECTION: 19

T-5-N, R-7-E

10/30/80 R.W.,J.J.,C.S.

A - Found Iron Pin recorded as being over a stone(V.4,P.157). Found stone 3.8' east of iron pin. Removed iron pin. Placed center punched R.R. Spike on surface over stone. P.K.'s are 6' N. and E. Stone is (4"x5"x8") 13" below surface.

- 17.79' N.W. to duplex sw/s power pole.
- 87.89' S.S.E. to Westerly corner of bldg.
- 68.80' S.E. to Northerly corner of bldg.
- 71.31' S.S.E. to duplex w/s p-pole.
- 76.06' S. to N.E. Cor., Sec. 24; Napoleon Twp.


9/22/80 R.W, J.J, C.S.

B - Found iron bolt 12" below road surface. An iron pipe was indicated in county records. Removed iron bolt. Placed center punched RR Spike on surface. Pk's 6' NW & NE. RR Spike is 0.70' north of south edge 18' pavement.

- 22.54' S. to near face conc. anchor post.
- 41.78' W.S.W. to duplex n/s brace pole.
- 46.88' W.N.W. to duplex sw/s power pole.

8/07/91 R.W, C.H.

- 25.50' S. to sawed "+" in face of conc. anchor post.
- 41.60' W.S.W. to duplex se/s brace pole. (NEW)



COUNTY: HENRY

TOWNSHIP: HARRISON

SECTION: 20

T-5-N, R-7-E

5/10/79 J.C, B.B, M.S.

A - Found stone 20" deep. Also found nail on surface, but it was 4" N.W. of stone. Placed RR Spike over stone. Stone is 1'-6" west of Centerline of pavement. Set Pk's 6' north and east.

60.12' N.E. to duplex w/s power pole.

20.88' E. to duplex s/s cor. post. (LOOSE)

144.79' S.E. to duplex w/s power pole.

8/07/91 R.W, C.H.

Located point with metal locator; did not uncover.

10.89' E. to 5/8" iron pin at east e/p.

19.43' N.W. to 5/8" iron pin at west e/p.

5/10/76 J.G, B.B. M.S.

B - Found RR Spike 2" deep over recorded iron pin. Removed iron pin and replaced with 6"x36" conc. monument with 1"x36" galvanized pipe. Pipe was plugged with RR Spike. RR spike is 1" deep. This corner was re-established by survey recorded in Vol.3, Page 1. Pk's 6' north and west.

29.68' N.W. to duplex ne/s power pole.

49.95' N.E. to duplex w/s power pole.

20.64' S.E. to "+" near face conc. headwall.

22.70' S.W. to "+" near face conc. headwall.

8/07/91 R.W, C.H.


Found RR Spike 3" below surface.

23.35' S.W. to sawed "+" in center conc. headwall. (P)

39.01' N.W. to duplex sw/s power pole.

47.10' N.E. to duplex se/s power pole.

21.14' S.E. to sawed "+" over chiseled "+" in center conc. headwall. (P)



COUNTY: HENRY

TOWNSHIP: HARRISON

SECTION: 20

T-5-N, R-7-E

9/11/80 R.W, C.S.

C - Found iron pipe over high point of stone (10"x12"x16") 10" below road surface. Also found hinge nails 3' NE & NW. Removed iron pipe and hinge nails. Placed center punched RR Spike on surface over high point of stone. Set Pk's 6'NE & NW. Stone is 0.6' north of south edge 18' pavement.

47.78' N.W. to duplex sw/s power pole.


23.86' S. to hinge nail & shiner w/s power pole. (GONE)

8/07/91 R.W, C.H.

25.98' N.E. to 5/8" iron pin at north e/p.

22.94' S. to duplex w/s power pole.

47.54' N.W. to duplex s/s telephone pole.



COUNTY: HENRY

TOWNSHIP: HARRISON

SECTION: 21

T-5-N, R-7-E

9/12/80 R.W, J.J.

A - Found iron pin in broken clay tile over high point of stone (7"x11"x13") 15" below road surface. Removed iron pin. Placed center punched RR Spike on surface over high point of stone. Pk's 6' north and west. Stone is 7.1' north of south edge 18' pavement.

87.11' W.N.W. to duplex s/s telephone pole.(P)
 76.62' E.N.E. to duplex s/s telephone pole.
 76.35' E.S.E. to duplex ne/s power pole.
 109.61' W.S.W. to duplex se/s power pole.(P)

8/05/91 R.W, C.H.

86.45' W.N.W. to duplex n/s telephone pole. (NEW)
 71.03' E.S.E. to duplex sw/s power pole. (NEW)
 109.50' W.S.W. to duplex se/s power pole. (NEW)


9/15/80 R.W, J.J, C.S.

B - Found RR Spike on surface of road. Dug for stone. Did not locate. Established RR Spike as the N 1/4 Post, Sec. 21. RR Spike is 3' north of south edge 18' pavement.

24.75' N.W. to duplex ne/s telephone pole. (GONE)
 24.71' S.S.E. to duplex w/s power pole.
 17.67' S.S.W. to Pk nail in 12" CMP. (P) (BURIED)

8/05/91 R.W, C.H.

21.83' N.W. to duplex e/s telephone pole.
 39.88' N.N.E. to duplex e/s power pole.
 14.95' S.S.W. to drill hole in center of north wall of catch basin. (P)



COUNTY: HENRY

TOWNSHIP: HARRISON

SECTION: 21

T-5-N, R-7-E

C - 10/31/80 R.W, J.J, C.S.

Found stone(7"x8"x11")11" below grade. Placed broken brick beside stone. Stone is 23' north of pavement.

86.80' N.E. to duplex w/s 21" pine.

69.54' E.N.E. to duplex n/s buried cable marker.

109.04' S.S.E. to duplex w/s power pole.

8/07/91 R.W, C.H.

Stone is 18" deep, marked by an iron fence post on east side of stone.

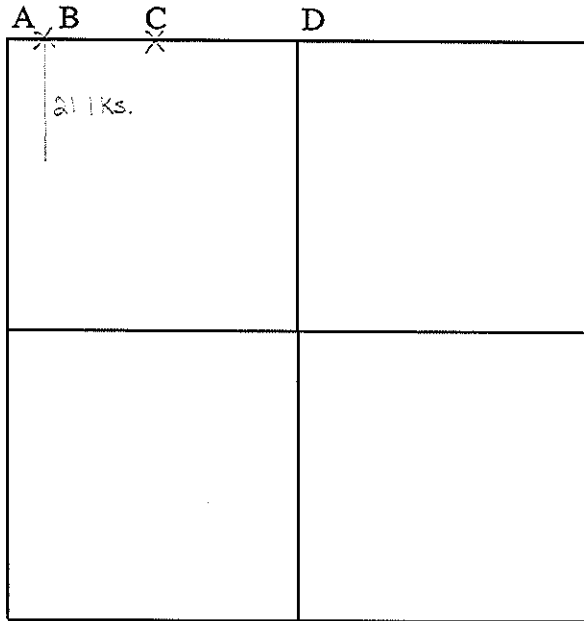
12/03/98 R.W., S.K.

Placed a RR spike in hole for detecting purposes. Iron fence post is on S/side of stone.

45.00' S.W. to PK nail (1.5' south of north edge of pavement)

28.00' S. to PK nail (3.5' south of north edge of pavement)

30.00' S.E. to PK nail (1' south of north edge of pavement)



COUNTY: HENRY

TOWNSHIP: HARRISON

SECTION: 22

T-5-N, R-7-E

9-16-80

R.W.,J.J.,C.S.

A - Re-established N.W. Corner from stone recorded as being 21 links (13.86') East and in line with stones 20 chains and 40 chains East. These three stones are in line with each other. Placed a center punched R.R. Spike 13.86' West of recorded stone. Searched for recorded stone 28.25 links West of N.W. Corner Sec. 22. Did not locate. Found and removed a R.R. Spike 0.47' North and 1.50' East of re-established corner. Center punched R.R. Spike is 5.3' North of South edge 18' pavement.

47.06' W.N.W. to duplex s/s telephone pole.

93.14' N.N.W. to S.E. to Cor. Brick Garage

14.91' N.N.E. to S.E. Cor. Conc. Bridge Rail. (Gone)

51.27' S.E. to duplex ne/s power pole.

17.77' S.S.E. to N.E. Cor. Conc. Bridge Rail. (Gone)

8-5-91 R.W.,C.H.

Replaced RR Spike following culvert replacement.

47.06' W.N.W. to duplex s/s telephone pole.

93.10' N.N.W. to S.E. Cor. Brick Garage.

51.31' S.E. to duplex ne/s power pole.

17.83' S.S.E. to "+" S.E. Cor. Catch Basin (P)

9-12-80 R.W.,J.J.

B - Found stone recorded in Vol.3, Page 50 of the Survey Records. Stone is 6"x12"x13"; 13" below road surface. Placed a P.K. Nail on surface over high point of stone. P.K.'s 6' N.& E. Stone is 5.4' North of South Edge 18' Pavement.

16.84' N.W. to S.E. Corner North Bridge Wall.

111.24' N.E. to duplex s/s telephone pole.

39.04' S.E. to duplex ne/s power pole.


12.00' S.W. to N.E. Corner South Bridge Wall.

8-5-91 R.W.,C.H.

39.04' S.E. to duplex ne/s power pole.

60.05' W.N.W. to duplex s/s telephone pole.

20.66' S.W. to "+" S.E. Cor. Catch Basin. (P)



COUNTY: HENRY

TOWNSHIP: HARRISON

SECTION: 22

T-5-N, R-7-E

9-15-80 R.W.,J.J.,C.S.

C - Found R.R. Spike over High Point of Stone(8"x10"x14") 10" below road surface. Also found nail 2.58' East of Stone and a P.K. Nail 1.3' North and 2.6' West of Stone. Removed R.R. Spike, Nail, and P.K.. Placed center punched R.R. Spike on surface over high point of stone. P.K.'s 6' N.& E.. Stone is 7.0' North of South edge 18' pavement and 4.1' East of West edge 10' pavement.

89.19' N.N.W. to duplex e/s Wood Anchor Post.

92.98' N.N.E. to duplex w/s telephone pole.

92.51' S.S.E. to "+" N.W. Cor. Catch Basin.

44.57' S.S.E. to duplex w/s power pole.

31.32' S.W. to "+" S.E. Cor. Catch Basin.

8-5-91 R.W.,C.H.

89.19' N.N.W. to duplex e/s Wood Anchor Post.

93.12' N.N.E. to duplex w/s telephone pole.

92.51' S.S.E. to "+" N.W. Cor. Catch Basin.

44.57' S.S.E. to duplex w/s power pole.

31.32' S.W. to "+" S.E. Cor. Catch Basin.

91.18' N.N.E. to duplex w/s Wood Anchor Post.

92.18' S.S.E. to duplex ne/s power pole.

9-16-80 R.W.,J.J.,C.S.

D - Found R.R. Spike over High Point of Stone(9"x9"x23")13" below road surface. Placed center punched R.R. Spike on surface over high point of stone. P.K.'s 6' N.& W. Stone is 8.9' north of south edge 18' pavement.


66.09' W.N.W. to duplex s/s 48" ash. (P) (GONE)

81.47' E.N.E. to duplex s/s telephone pole.

82.99' W.S.W. to duplex n/s brace pole. (P)

8/05/91 R.W., C.H.

80.56' W.N.W. to duplex n/s telephone pole.



COUNTY: HENRY

TOWNSHIP: HARRISON

SECTION: 23

T-5-N, R-7-E

9/03/80 R.W, J.J, C.S.

A - Found baby RR Spike over iron pin over high point of stone (4"x9"x11") 12" below road surface. Removed baby RR Spike. Placed center punched RR Spike on surface over iron pin and high point of stone. Pk's 6'north and east. Stone is 3.3' east of west edge 18' pavement and 8.0' north of south edge 18' pavement.

- 26.74' N.W. to "+" east end conc. headwall. (P)
- 37.19' N.E. to duplex nw/s telephone pole.
- 70.24' N.E. to SW corner Harrison Grange(cor. wood siding)
- 36.26' S.E. to duplex nw/s power pole.

8/05/91 R.W, C.H.

- 70.35' N.E. to SW corner Harrison Grange foundation.
- 36.26' S.E. to nail/shiner nw/s power pole.
- 36.37' S.W. to nail/shiner ne/s power pole.


9/19/80 R.W, J.J, C.S.

B - Found recorded iron pin in iron pipe. Iron pin was established from County Road plans. Top of iron pin is 7" below road surface. Dug for stone, did not locate. Placed center punched RR spike on surface. Pk's 6' north and west. RR Spike is 3.7' north of south edge 18' pavement.

- 24.87' N.E. to "+" and drill hole in top center of conc. headwall.(P)
- 45.00' E.N.E. to Pk nail se/s power pole. (GONE)
- 19.53' S.E. to "+" and drill hole in top center of conc.headwall.(P)

8/05/91 R.W, C.H.

- 19.59' S.E. to "+" and drill hole in top center of conc. headwall.(P)
- 29.50' N. to Pk nail w/s 8" tree.



COUNTY: HENRY

TOWNSHIP: HARRISON

SECTION: 23

T-5-N, R-7-E

9/04/80 R.W, J.J, C.S.

C - Found RR Spike established by previous survey. No stone could be found. Placed center punched RR Spike on surface. Set Pk's 6' north and west. R.R. Spike is 8.3' west of east edge 18' pavement.

36.63' N.W. to nail/shiner se/s power pole.

35.27' N.E. to nail/shiner sw/s telephone pole.

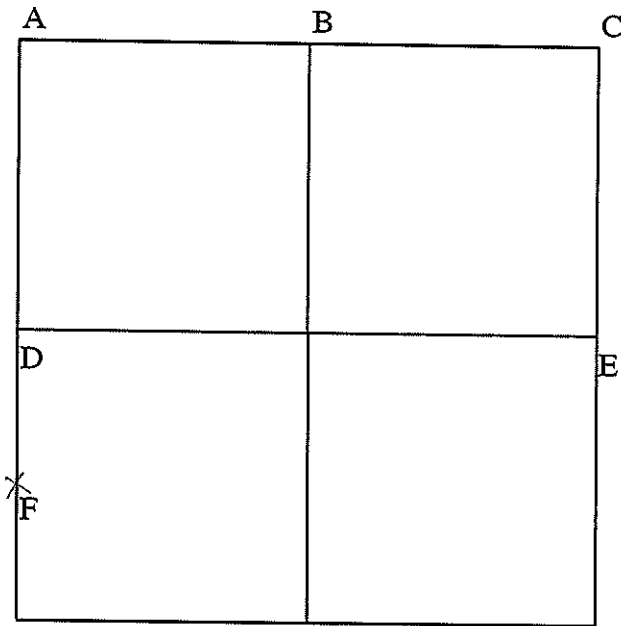
51.14' S.E. to NW corner of base for "George Edwards" monument.(P)

8/05/91 R.W, C.H.

22.70' N.E. to 5/8" iron pin at north e/p of cemetery drive.

46.08' S.E. to near chamfer of conc. headwall.(mark to mark)

38.54' N.W, to nail/shiner se/s power pole.(mark to mark)



COUNTY: HENRY

TOWNSHIP: HARRISON

SECTION: 24

T-5-N, R-7-E

8/25/76 J.G.,B.B.,M.S.,S.S.

A - Found stone 14" deep. Placed center punched R.R. Spike over top center of stone. P.K.'s 6' N. & W.

- 27.73' N.E. to 30d spike sw/s of power pole.
- 136.35' S.E. to N.W. Corner of Crib Foundation.
- 49.30' N.W. to near corner stop sign post.
- 127.08' S.S.E. to duplex e/s telephone pole.

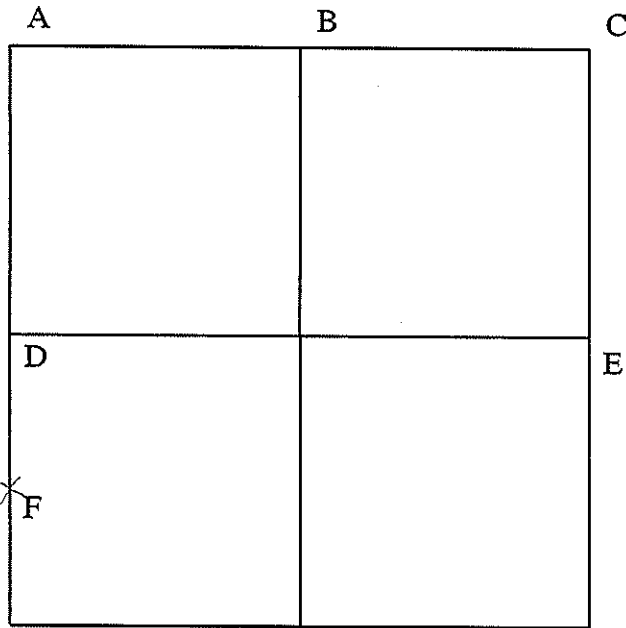
8/5/91 R.W.,C.H.

- 28.13' N.E. to 30d spike sw/s of power pole.
- 49.68' N.E. to duplex in se/s of power pole.
- 57.74' S.E. to duplex in middle post of sign.
- 36.93' S.W. to iron pin 3' off E.P.

9/22/80 R.W., J.J., C.S.

B - Found stone (12"x15"x17") 11" below road surface. Placed center punched R.R. Spike over High Point of stone. P.K.'s 6' N.& W. Stone is 5.9' North of South Edge 18' pavement.

- 40.63' N.E. to P.K. Nail sw/s power pole.
- 22.72' S.E. to P.K. Nail ne/s Wood Post.
- 23.16' S.W. to P.K. Nail nw/s telephone pole.
- 8/2/91 R.W.,S.K.,C.H.
- 23.90' N.E. to 5/8" Iron Pin @ North E.P.
- 22.72' S.E. to P.K. Nail ne/s Wood Post.(Loose)
- 77.10' W.N.W. to duplex s/s power pole.
- 7.01' S. to 5/8" Iron Pin @ South E/P.



COUNTY: HENRY

TOWNSHIP: HARRISON

SECTION: 24

T-5-N, R-7-E

5/16/80 R.W.,J.J.

C - Found Stone (3"x8"16") 7" below road surface. Placed center punched R.R. Spike on surface over High Point of stone. P.K.'s 6' N.& E.. Stone is 6.5' East of West Edge 18' Pavement.

46.13' S.W. to duplex n/s of 27" maple tree.

30.36' W.N.W. to duplex n/s telephone pole.

84.20' N.N.W. to "+" East Corner Catch Basin.

107.44' N.N.E. to duplex sw/s power pole.

68.39' S.S.W. to duplex e/s 30" maple tree.

135.98' N. to N.W. Corner Sec. 19; Damascus Township.

8/2/91 R.W.,S.K.,C.H.

46.13' S.W. to duplex(new) n/s of 27" maple tree.

30.39' W.N.W. to duplex n/s telephone pole.

94.20' N.N.W. to "+" East Corner Catch Basin.

107.38' N.N.E. to Spike sw/s power pole.

135.98' N. to N.W. Corner Sec. 19; Damascus Township.

9/19/80 R.W., J.J., C.S.

D - No Stone found during search. Re-established W 1/4 Post by proportionate measurement between the N.W. and S.W. Corners of Section 24. Placed Center Punched R.R. Spike on surface. P.K.'s 6' N & W. R.R. Spike is 8.6' East of West edge 18' Pavement.

54.67' N.N.E. to duplex w/s 18" tree(Gone).

33.14' N.E. to duplex nw/s 12" tree(Gone).

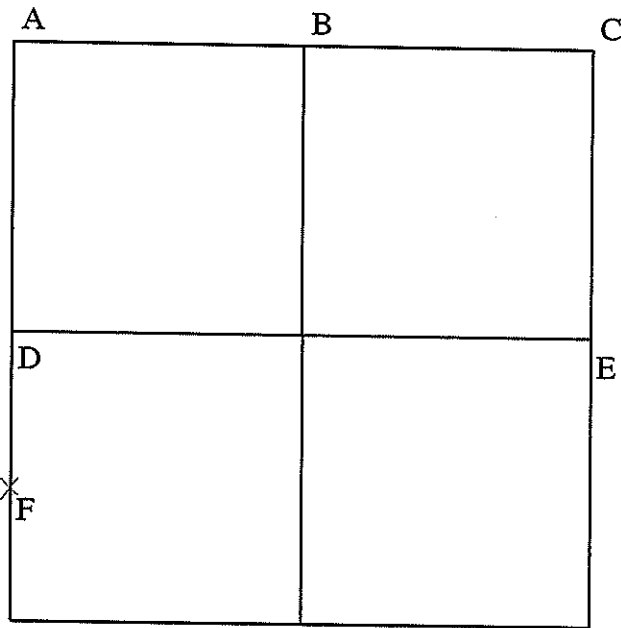
31.34' E.N.E. to duplex se/s 12" tree(Gone).

8/5/91 R.W.,S.K.,C.H.

8.73' W. to 5/8" Iron Pin @ West E/P.

23.89' N.E. to 5/8" Iron Pin @ East E/P.

24.66' S.E. to 5/8" Iron Pin @ East E/P.



COUNTY: HENRY

TOWNSHIP: HARRISON

SECTION: 24

T-5-N, R-7-E

5/20/80 R.W.,J.J.,C.S.

E - No Stone. Re-established East 1/4 Post on a line between the S.E. Corner, Section 24 and the West 1/4 Post, Section 19, Damascus Township at the recorded distance of 121.70' South of West 1/4 Post, Section 19, Damascus Township. Placed Center Punched R.R. Spike on surface. P.K.'s 6' N.& E.. Spike 7.8' East of West Edge 18' Pavement.

16.03' E. to "+" on N.E. Bridge Abutment(P).
 59.80' S.S.E. to "+" on S.E. Bridge Abutment(P).
 70.68' S.S.W. to "+" on S.W. Bridge Abutment(P).
 20.19' W.S.W. to "+" on N.W. Bridge Abutment(P).
 121.70' N. to W 1/4 Post, Section 19; Damascus Township.

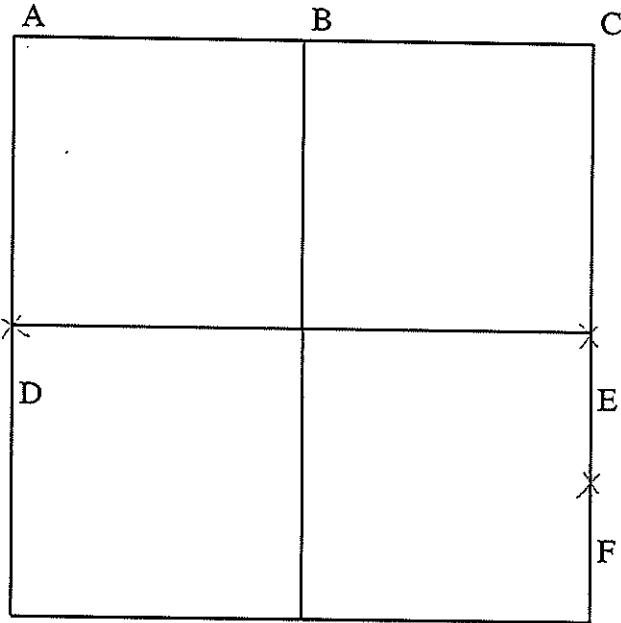
8/2/91 R.W.,S.K.,C.H.
 All ties checked.

10/15/80 R.W.,J.J.,C.S.

F - No Stone found. Re-established Corner by proportionate measurement between the N.W. and S.W. Corners of Section 24. Placed Center Punched R.R. Spike on Surface. P.K.'s 6' N.& W.. Found and removed a R.R. Spike 0.15' North and 0.25' East of Re-established Corner. R.R. Spike is 7.3' West of East Edge 17' Pavement.

23.14' W. to duplex n/s Wood Anchor Post(P).
 100.16' N.N.W. to "+" S.E. Corner Concrete Catch Basin(P).
 93.00' N.N.E. to East Side Concrete Catch Basin(P).
 57.72' N.N.E. to duplex w/s power pole.

8/05/91 R.W, C.H.
 23.23' W. to duplex n/s wood anchor post. (P)



COUNTY: HENRY

TOWNSHIP: HARRISON

SECTION: 25

T-5-N, R-7-E

8-16-80 R.W.,J.J.,C.S.

- A - Found P.K. Nail on surface of new pavement.
 53.35' N.W. to shiner se/s of 12" Cottonwood.
 87.20' N.N.E. to shiner sw/s telephone pole.
 75.92' E.S.E. to shiner sw/s 6" Elm.
 127.49' E.S.E. to shiner nw/s power pole.
 62.76' S.W. to shiner ne/s power pole.(P)

8-7-91 R.W.,C.H.

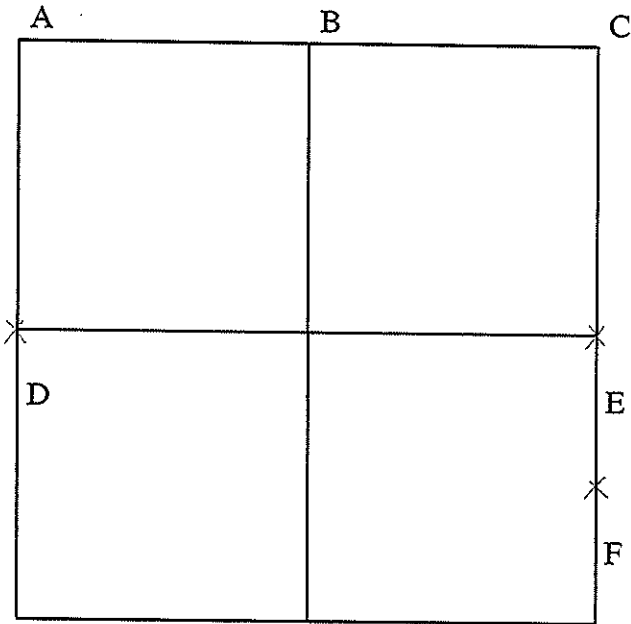
- 82.64' N.N.E. to shiner sw/s telephone pole.(New)
 62.76' S.W. to shiner ne/s power pole.(P)
 51.72' S.W. to sawed "+" NE Corner Catch Basin.(P)
 53.52' N.W. to 5/8" Iron Pin on Ditch Bank.(Mrk-Mrk)

10-16-80 R.W.,J.J.,C.S.

- B - Found P.K. Nail on surface of new pavement.
 153.49' E.S.E. to shiner nw/s power pole.
 46.01' S. to shiner n/s Wood Anchor Post.
 84.30' W.S.W. to shiner ne/s power pole.

8-7-91 R.W.,C.H.

- 46.01' S. to shiner n/s Wood Anchor Post.
 84.74' W.S.W. to shiner ne/s power pole.



COUNTY: HENRY

TOWNSHIP: HARRISON

SECTION: 25

T-5-N, R-7-E

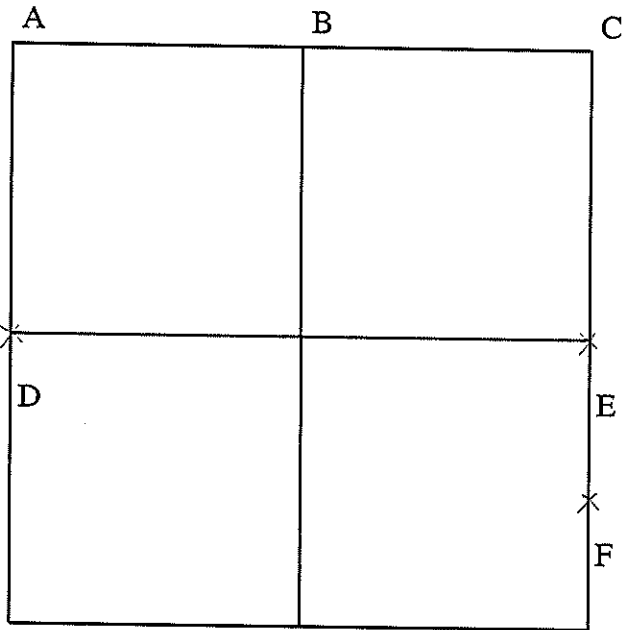
C - Information taken from O.D.O.T. Records. P.K. Nail on Surface.

- 37.54' N.W. to "+" on top of curb.
- 62.46' N.N.W. to "+" on top of curb.
- 88.78' S.E. to R.R. Spike in power pole.
- 86.17' S.S.W. to shiner ne/s telephone pole.
- 38.50' S.W. to "+" on top of curb.
- 8-7-91 R.W.,C.H.
- Found small R.R. Spike on surface.
- 37.54' N.W. to "+" on top of curb.
- 62.46' N.N.W. to "+" on top of curb.
- 38.58' S.W. to "+" on top of curb.

5-10-76 J.G.,B.B.,M.S.

D - Found 3/4" rebar, but no stone. This corner was re-established by E.C.Gerken, Jan. 29-31,1968, according to survey Vol. 3, Pg.72, replaced with 6"d x 36" Conc. Monument with 1" diameter x 36" galvanized pipe. Monument is 1'- 6" East of CL-Pavement. P.K.'s are 6' N. and W.

- 103.68' N.N.W. to duplex e/s of power pole.
- 72.11' N.E. to 30D Spike w/s of telephone pole.
- 92.28' S.S.E. to duplex w/s of telephone pole.
- Plugged Pipe with R.R. Spike. R.R. Spike is 1" deep.
- 8-7-91 R.W.,C.H.
- 103.68' N.N.W. to spike w/s of power pole.(Bent)
- 7.31' E. to 5/8" Iron Pin @ East E/P.
- 27.29' S.W. to 5/8" Iron Pin @ West E/P.
- 103.75' N.N.W. to duplex sw/s power pole.
- 21.79' S.W. to 5/8" Iron Pin @ West E/P.



COUNTY: HENRY

TOWNSHIP: HARRISON

SECTION: 25

T-5-N, R-7-E

5-21-80 R.W.,J.J.,C.S.

E - No stone found. Re-established E 1/4 Post on a line between the N.E. Corner Sec. 25 and the S.E. Corner, N.E.1/4, S.E. 1/4, Sec. 25, and at a distance North of "F" equal to the distance between "F" and the S.E. Corner of Section 25. Placed a center punched R.R. Spike on surface. P.K.'s 6' N. & E. R.R. Spike is 7.0' East of West edge 14' Pavement.

30.85' W. to S.E. Corner Conc. Corner Post.(P) NO GOOD

80.96' N.N.W. to duplex s/s Brace Pole.

82.11' N.N.E. to duplex s/s power pole.(7' above grade)

72.26' N. to West 1/4 Post, Sec.30; Damascus Township

8/07/91 R.W, C.H.

Placed small RR Spike over existing RR Spike. Set Pk's 6' N & E.

82.37' N.N.E. to duplex s/s power pole (7' above grade).

9.66' E. to 5/8" iron pin at east e/p.

16.56' N.W. to 5/8" iron pin at west e/p.

15.90' S.W. to iron pin at west e/p.

5/21/80 R.W, J.J, C.S.

F - Found iron pin over top center of stone (12"x14"x19") 12" below road surface. Removed iron pin. Placed center punched RR spike on surface over top center of stone. Pk's 6' north and east. Stone is 6' east of west edge 13' pavement.

28.21' W. to NE corner concrete corner post. (LOOSE)

39.94' N.N.E. to iron pin.(P) NO GOOD


8/07/91 R.W, C.H.

10.34' E. to 5/8" iron pin at east e/p.

20.87' S.E. to 5/8" iron pin at west e/p.

22.29' N.W. to 5/8" iron pin at west e/p.

90.76' N.N.E. to Pk nail near south end of 8" CMP. (P)



COUNTY: HENRY

TOWNSHIP: HARRISON

SECTION: 26


T-5-N, R-7-E

10-16-80 R.W.,J.J.,C.S.
 A - Found P.K. Nail on surface.
 43.73' N.W. to shiner se/s power pole.
 55.70' N.E. to shiner se/s power pole.
 50.97' N.E. to shiner se/s power pole.
 52.55' S.W. to duplex nw/s power pole.

8-7-91 R.W.,C.H.
 43.73' N.W. to shiner se/s power pole.
 55.65' N.E. to shiner se/s power pole.
 50.89' N.E. to shiner se/s power pole.
 52.33' S.W. to duplex nw/s power pole.
 43.10' S.E. to "+" in Conc. Curb.

10-16-80 R.W.,J.J.,C.S.
 B - Found P.K. Nail on Surface.
 44.35' N.N.E. to shiner sw/s power pole.
 49.75' N.E. to shiner sw/s 15" Oak Tree.
 74.41' N.E. to shiner sw/s 8" Oak Tree.
 101.36' E.N.E. to shiner sw/s 26" Oak Tree.

8-7-91 R.W.,C.H.
 Found Small R.R. Spike.
 44.42' N.N.E. to shiner sw/s power pole.
 49.66' N.E. to shiner sw/s 15" Oak Tree.
 45.86' S. to shiner n/s Wood Corner Post.



COUNTY: HENRY

TOWNSHIP: HARRISON

SECTION: 26

T-5-N, R-7-E

12-21-79 R.W.,C.S.,M.S.

C - Found P.K. Nail over 1/2" Iron Pipe over 1"x 2" Wood Stake. Found 1" Dia. Iron Pin 0.25' South of Wood Stake. Also found R.R. Spike. Removed P.K. Nail, Iron Pipe, and R.R. Spike. No Stone was found. Placed Center Punched R.R. Spike on Surface over 1" Dia. Iron Pin. P.K.'s 6' N.& W.. R.R. Spike is 10' West of East Edge of 18' Pavement.

75.44' W.N.W. to shiner se/s telephone pole.(P)

100.43' E.N.E. to duplex w/s Wood Anchor Post.(P)

36.11' E.S.E. to shiner nw/s power pole.(P)

38.01' S.E. to Center R/W Monument-Leaning West.(P)

41.57' S.W. to shiner ne/s telephone pole.

38.95' S.W. to Center R/W Monument.(P)


8-7-91 R.W.,C.H.

75.44' W.N.W. to shiner se/s telephone pole.(P)

36.68' E.S.E. to duplex ne/s power pole.

41.64' S.W. to shiner ne/s telephone pole.

38.95' S.W. to Center R/W Monument.(P)



COUNTY: HENRY

TOWNSHIP HARRISON

SECTION: 27

T-5-N, R-7-E

9/23/80 R.W, J.J, C.S.

A - Found Pk nail 0.30' east of Mobar monument. Mobar monument is over high point of stone (6"x 10"x 11") 20" below road surface. Removed Pk nail. Placed RR Spike on surface over Mobar monument. Pk's 6' north and east. Stone is 6' south of north edge 22' pavement.

- 50.06' N.N.E. to nail/shiner sw/s power pole.
- 34.21' S.E. to NW corner catch basin.(P)
- 35.69' S.W. to duplex e/s telephone pole. (GONE)
- 39.55' S.W. to "+" SE corner catch basin.(P)

8/07/91 R.W, C.H.


- 36.62' N.N.E. to nail/shiner sw/s power pole.
- 36.43' S.E. to sawed "+" in SW corner catch basin.(P)
- 38.65' N.W. to "+" in center of north wall of catch basin.(P)

9/23/80 R.W, C.S.

- B - Found iron pin in monument box
- 109.79' E.S.E. to shiner nw/s power pole.
 - 62.81' S.E. to shiner 26" maple.
 - 97.22' S.S.E. to NW Corner house foundation.
 - 50.46' S. to duplex w/s telephone pole.

8/07/91 R.W, C.H.

Ties checked.



COUNTY: HENRY

TOWNSHIP HARRISON

SECTION: 27

T-5-N, R-7-E

9/23/80 R.W, J.J, C.S.

C - Found iron pin over top center of stone (11"x 12"x 11") 13" below road surface. Removed iron pin. Placed center punched RR Spike on surface over top center of stone. Pk's 6' south and east. Stone is 5' south of north edge 16' pavement and 8.7' west of east edge 16' pavement.

- 30.39' N.W. to "+" SE corner conc. block catch basin.(P)
- 30.16' S.E. to duplex ne/s buried cable marker. (GONE)
- 27.66' S.W. to duplex nw/s 30" maple.
- 28.52' N.E. to "+" in top of conc. block headwall.

8/09/91 R.W, C.H.

- 38.62' N.E. to "+" SW corner conc. wet well.(P)
- 37.47' N.E. to duplex e/s power pole.

8/29/74

D - Found stone 11½" deep and placed RR spike over same. Stone is 1.5' north of south edge of pavement.

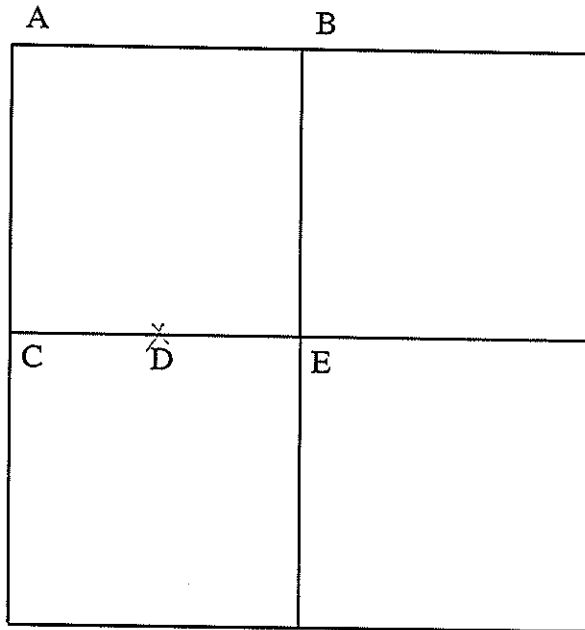
- 14.0' S. to centerline of ditch.
- 3.4' E. to telephone line north

12/20/79 R.W, C.S.

- Set Pk nails 6' north and west.
- 21.76' N.N.E. to duplex w/s telephone pole.
- 20.72' S.S.E. to duplex n/s telephone pole. (GONE)

8/09/91 R.W, C.H.

- Placed small RR Spike on surface.
- 21.76' N.N.E. to duplex buried cable marker.
- 22.15' N.W. to 5/8" iron pin at north e/p.
- 23.53' N.E. to 5/8" iron pin at north e/p.



COUNTY: HENRY

TOWNSHIP: HARRISON

SECTION: 28

T-5-N, R-7-E

9/23/80 R.W, J.J, C.S.

A - Found Mobar monument 8.2' north of south edge 20' pavement.

- 53.68' N.N.E. to shiner sw/s power pole.
- 27.38' N.E. to "+" NE corner conc. bridge rail.
- 25.07' S.E. to "+" east end conc. bridge rail.
- 55.90' S.W. to duplex nw/s telephone pole.
- 59.94' N.W. to duplex sw/s buried cable marker

8/09/91 R.W, C.H.

- Found "+" chiseled in top of monument box. Set Pk nails 6' north and west.
- 57.60' S.W, to duplex se/s telephone pole.(NEW)
- 55.41' N.W. to duplex sw/s buried cable marker.(NEW)

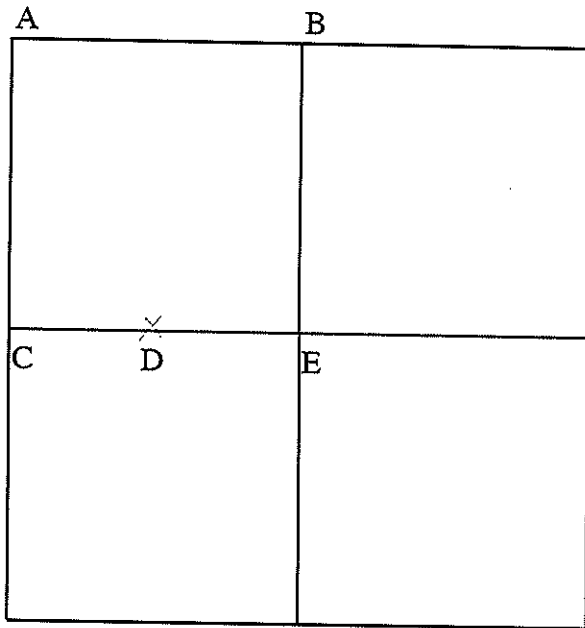
9/23/80 R.W, J.J, C.S.

B - Found Mobar monument.

8/09/91 R.W, C.H.

Found 2" brass pin with "+" in center. Also found 5/8" iron pin on s/s of brass pin. Set Pk's 6' north and west

- 50.34' N.E. to chiseled "+" se/s of 6" metal gate post.
- 28.85' S. to duplex n/s 6" tree.
- 74.74' S.W. to duplex s/s telephone pole.



COUNTY: HENRY

TOWNSHIP: HARRISON

SECTION: 28

T-5-N, R-7-E

9/24/80 R.W, J.J, C.S.

C - Found iron pin established by previous survey. No stone was found. Iron pin is 3.0' north of south edge 18' pavement and 11.8' east of east edge 20' pavement.

20.28' N. to "+" NE corner catch basin.
 13.09' S.S.W. to "+" NE corner catch basin.
 17.47' S. to duplex e/s buried cable marker.

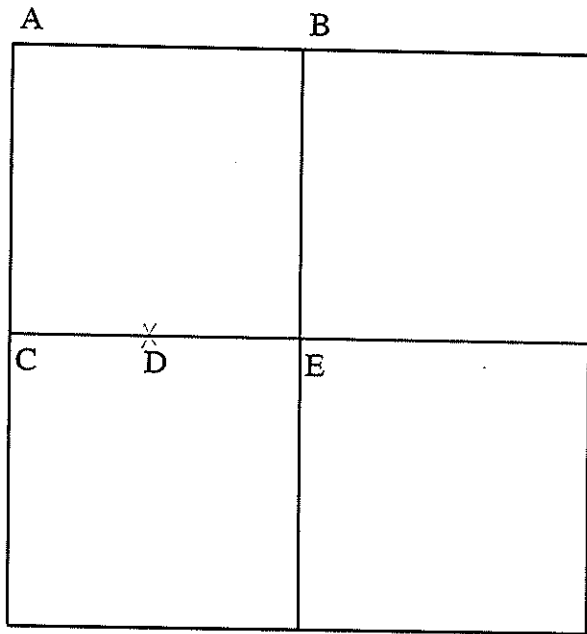
8/09/91 R.W, C.H.
 Found Pk nails 6' north and west.
 Ties checked.

9/24/80 R.W, J.J, C.S.

D - Found Pk nail over top center of stone (3"x 8"x 12") 14" below road surface. Also found iron pin on east side of stone. Top of iron pin is 14" below surface. Placed center punched RR Spike on surface over top center of stone. Pk's set 6' north and west. Stone is 2.9' north of south edge 18' pavement.

20.44' N.E. to 1/2" iron pin on north edge 18' pavement.
 24.02' S.E. to 3/4" iron pin on south ditch bank.(P)
 14.09' S.W. to duplex se/s buried cable marker.

8/09/91 R.W, C.H.
 20.52' N.W. to 1/2" iron pin on north edge pavement.
 23.88' S.E. to 3/4" iron pin on south ditch bank.(P)
 14.17' S.W. to duplex se/s buried cable marker.



COUNTY: HENRY

TOWNSHIP: HARRISON

SECTION: 28

T-5-N, R-7-E

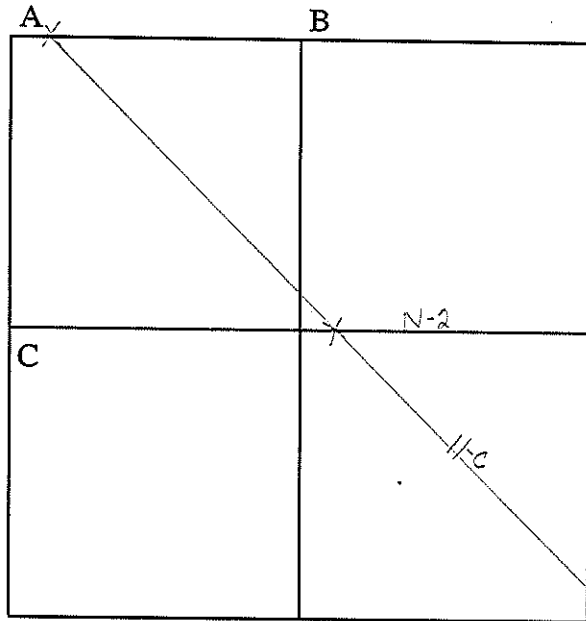
9/24/80 R.W, J.J, C.S.

E - Found iron pin 0.40' south of Top Center of stone (7"x 8"x 8") 16" below road surface. Removed iron pin. Placed center punched R.R. Spike on surface over Top Center of Stone. Pk's 6' north and east. Stone is 2.9' north of south edge 17' pavement.

28.05' S.W. to 5/8" iron pin top of south ditch bank.
 28.01' S.E. to 5/8" iron pin top of south ditch bank.
 20.85' S. to near face conc. post.

8/09/91 R.W, C.H.

Concrete post is loose.
 28.05' S.W. to 5/8" iron pin top of south ditch bank.
 28.01' S.E. to 5/8" iron pin top of south ditch bank.
 14.31' N. to 5/8" iron pin at north e/p.



COUNTY: HENRY

TOWNSHIP HARRISON

SECTION: 29

T-5-N, R-7-E

5/11/76 J.G, B.B, M.S.

A - Found nail over 1/2" pipe over center of stone. Removed pipe and replaced with RR Spike on surface. Stone is 14" deep. Pk's 6' east and south.

- 27.29' N.W. to "+" NW corner catch basin.
- 25.01' S.W. to "+" SW corner catch basin.
- 31.86' S.W. to duplex se/s power pole.
- 23.89' S.E. to "+" top center north wall of catch basin.

8/12/91 R.W, S.K.

- 31.95' S.W. to duplex se/s power pole.
- 31.16' S.E. to rivet in south end of 8" CMP.(P)
- 34.22' N.W. to Pk nail west end 8" CMP.(P)

B - 9/22/80 R.W, J.J, C.S.

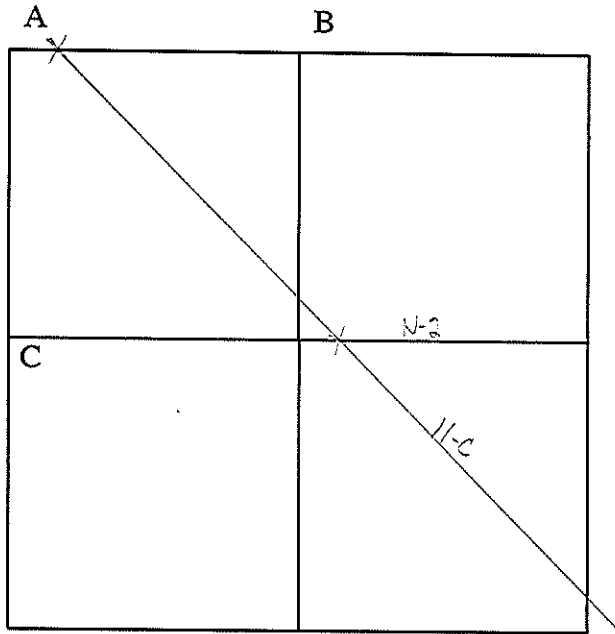
Found Mobar monument 10.5' north of south edge 22' pavement.

- 22.22' N.E. to 1/2" iron pin 2' north of 22' pavement.
- 40.89' S.E. to spike n/s telephone pole.
- 18.22' S.W. to 1/2" iron pin 2' south of 22' pavement.
- 25.88' N. to Pk nail east end 12" CMP.(P)

8/12/91 R.W, S.K.

Ties to iron pins are no good.

- 40.82' S.E. to duplex n/s telephone pole.(NEW)
- 40.51' N.W. to "+" west end conc. pipe.(P)



COUNTY: HENRY

TOWNSHIP HARRISON

SECTION: 29

T-5-N, R-7-E


10/01/80 R.W, J.J, C.S.

C - Found iron pin over top center of stone(5"x 13"x 11") 11" below road surface. Removed iron pin. Placed center punched RR Spike on surface over top center of stone. Pk's 5' south and east. Stone is 2.5' east of west edge 18' pavement.

40.75' E. to duplex s/s wood post.
 79.91' S.S.E. to duplex w/s telephone pole.
 34.07' S.W. to duplex se/s power pole.
 29.03' S.W. to Pk nail south end 18" CMP.(P)
 19.98' W.N.W. to Pk nail north end 18" CMP.(P)

8/15/91 R.W, S.K.

Telephone poles noted above are gone.
 101.05' S.S.E. to duplex e/s telephone pole.(NEW)
 31.20' S.W. to duplex se/s power pole.(NEW)



COUNTY: HENRY

TOWNSHIP: HARRISON

SECTION: 30

T-5-N, R-7-E

11/03/80 R.W, J.J, C.S.

A - No stone. Found an iron bolt which had been established by extending the East Line, Sec. 25, Napoleon Twp. Removed iron bolt. Established NW Corner, Sec. 30 on the East Line of Sec. 24; Napoleon Twp. at the recorded offset North of the SE Corner, Sec. 24; Napoleon Twp. Placed center punched RR Spike on surface. Pk's 6' south and east. Iron bolt was 0.21' west of RR Spike. RR Spike is 5.5' south of north edge 18' pavement.

- 22.92' N.N.E. to Pk nail north end 48" CMP.(P)
- 28.85' N.E. to duplex nw/s buried cable marker.
- 74.84' E.S.E. to duplex n/s power pole.
- 36.54' S.E. to sawed "+" in NW corner conc. anchor post.
- 29.49' S.S.E. to Pk nail south end 48" CMP.(P)

8/15/91 R.W, S.K.

- 22.87' N.N.E. to Pk nail north end 48" CMP.(P)
- 28.72' N.E. to duplex nw/s buried cable marker.
- 74.75' E.S.E. to duplex n/s power pole.
- 17.62' S. to nail/shiner s/s guard rail post.

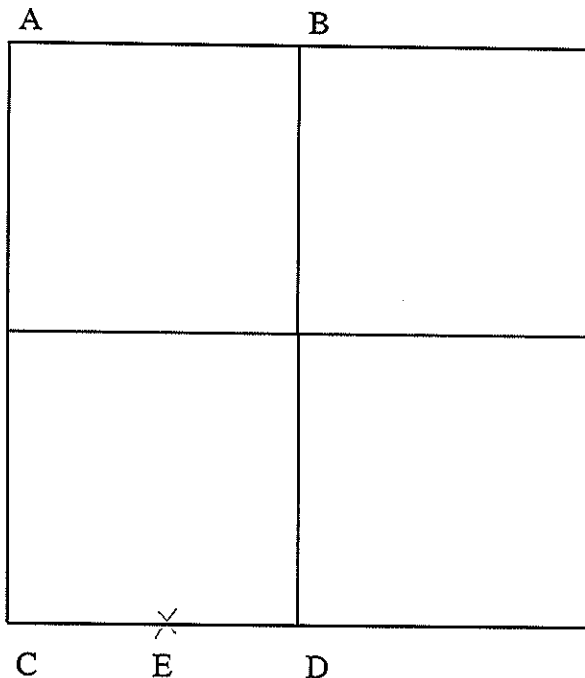
9/25/80 R.W, J.J, C.S.

B - Found iron pipe over high point of fractured stone (7"x7"x20")10" below road surface. Removed iron pipe. Placed center punched RR Spike on surface over high point of stone. Hinge nails 6' north and west. Stone is 6.5' north of south edge 18' pavement.

- 23.00' S. to duplex e/s wood corner post.
- 16.29' S.S.W. to Pk nail east end 24" CMP.(P)
- 30.61' S.W. to Pk nail west end 24" CMP.(P)
- 111.73' W.S.W. to duplex nw/s power pole.

8/15/91 R.W, S.K.

- 111.89 W.S.W. to duplex nw/s power pole.



COUNTY: HENRY

TOWNSHIP HARRISON

SECTION: 31

T-5-N, R-7-E

9/26/80 R.W, J.J, C.S.

A - Found Pk nail in 52" C.M.P. established from recorded reference ties to "+" in conc. bridge wings.

12.20' S.S.E. to "+" top of abandoned bridge wing.
 14.55' S.W. to "+" top of abandoned bridge wing.
 46.45' S.S.E. to "+" top of abandoned bridge wing.

8/15/91 R.W, S.K.

45.91' S.S.E. to "+" top of abandoned bridge wing.
 47.32' S.S.W. to "+" top of abandoned bridge wing.


9/26/80 R.W, J.J, C.S.

B - Adjacent land owner, Ed Sieple, stated Kenneth Graham had searched for stone when road was improved. Stone was not located. Found 5/8" iron pin under stone base. Placed center punched RR Spike on surface over iron pin. Pk's 6' north and west. RR Spike is 9.0' south of north edge 18' pavement.

14.09' N. to "+" SW corner catch basin.
 36.45' S.E. to "+" in rivet on top south end 15" CMP.(P)
 92.36' W.S.W. to "+" NE corner catch basin.

8/15/91 R.W, S.K.

Ties Checked.



COUNTY: HENRY

TOWNSHIP HARRISON

SECTION: 31

T-5-N, R-7-E

C - See NW Corner, Section 6; Monroe Twp.

3/12/79 R.W, J.J, D.B.

D - Found stone (10"x 18"x 13"), with a distinct ridge along top, 10" below road surface. Found recorded iron pin 1.50' north and 1.08' east of stone. Placed center punched RR Spike on surface over center of stone. Pk's 6' south and west.

20.97' N. to duplex w/s power pole.

43.67' E.S.E. to duplex n/s telephone pole.

19.95' N. to "+" cut in s/s conc. post.

103.94' W.S.W. to duplex n/s telephone pole.

104.05' West to RR Spike over stone @ N 1/4 Post, Section 6; Monroe Twp.

8/15/91 R.W, S.K.

Stone is 8' north of south edge 18' pavement.

103.71' W.S.W. to duplex n/s telephone pole.

104.05' East to RR Spike over stone @ N 1/4 Post, Section 6; Monroe Twp.

3/21/79 R.W, J.J, D.B.

E - Found Stone(6"x8"x10") 13" below road surface. Placed center punched R.R. spike on surface over center of stone. Pk's 6' north and west.

77.12' E.N.E. to duplex se/s power pole.


55.63' E.S.E. to duplex n/s telephone pole.

81.76' W.S.W. to duplex n/s telephone pole.

54.74' East to NE Cor., NW 1/4, NW 1/4, Sec. 6; Monroe Twp.

8/15/91 R.W, S.K.

Ties Checked.



COUNTY: HENRY

TOWNSHIP: HARRISON

SECTION: 32

T-5-N, R-7-E

9/26/80 R.W, J.J, C.S.

A - Found iron pin over top center of stone(7"x 10"x 14")10" below road surface. Also found second iron pin 1.2' north and 3.6' east of stone. Removed iron pins(2). Placed center punched RR spike on surface over top center of stone. Pk's 6' north and east. Stone is 6.4' east of west edge 18' pavement and 7.8' north of south edge 18' pavement.

71.20' N.N.E. to Pk nail e/s buried cable marker.

74.29' E.N.E. to Pk nail n/s telephone pole.

34.87' S.E. to "+" NW corner catch basin.(P)

31.74' S.E. to Pk nail ne/s power pole.

33.64' S.W. to Pk nail se/s power pole.

32.78' S.W. to "+" NE corner catch basin.(P)

8/15/91 R.W, S.K.

34.92' S.E. to "+" NW corner catch basin.(P)

32.88' S.W. to "+" NE corner catch basin.(P)

31.52' S.E. to duplex sw/s power pole.(NEW)

35.70' S.W. to duplex se/s power pole.(NEW)

29.91' N.W. to "+" north end helical CMP.(P)

10/01/80 R.W, J.J, C.S.

B - Dug for stone. Did not locate. Re-established N 1/4 Post midway and on line between the NE & NW Corners of Section 32. Placed center punched RR spike on surface. Pk's 6' north and east. RR Spike is 5.5' north of south edge 18' pavement.

23.47' N.W. to Pk nail north end 12" CMP.(P)


24.24' N.E. to Pk nail west end 8" CMP.(P)

36.33' S.E. to duplex ne/s power pole.

15.17' S.W. to Pk nail top of 12" CMP; north side of catch basin.(P)

8/15/91 R.W, S.K.

38.28' S.E. to duplex ne/s power pole.(NEW)



COUNTY: HENRY

TOWNSHIP: HARRISON

SECTION: 32

T-5-N, R-7-E

9/29/80 R.W, J.J, C.S.

C - Found iron pin 0.17' north of high point of stone(6"x 7"x13") 8" below road surface. Removed iron pin. Placed center punched RR spike on surface over high point of stone. Pk's 6' north and east. Stone is 3.7' east of west edge 18' pavement.

21.87' W. to near face 4" iron pipe.
 15.57' N.W. to Pk nail top southeast end 10" CMP.(P)
 105.33' N.N.E. to duplex in power pole


8/15/91 R.W, S.K.
 21.78' W. to near face 4" iron pipe.
 24.06' N.E. to 5/8" iron pin at east e/p.
 24.37' S.E. to 5/8" iron pipe at east e/p.

9/30/80 R.W, J.J, C.S.

D - Dug for stone. Did not locate. Re-established SW Corner at recorded off-set from the NE Corner, Section 6; Monroe Twp. and on the North Line of the NE 1/4, NE 1/4, Section 6; Monroe Twp. Placed center punched RR Spike on surface. Pk's 6' north and west. RR Spike is 9.2' north of south edge 18' pavement. Found and removed nail & shiner 5.74' west of RR Spike.

31.23' N.W. to "+" NW corner catch basin.(P)
 33.25' S.E. to duplex ne/s telephone pole.
 57.04' W.S.W. to "+" SW corner catch basin.(P)
 43.87' N.W. to duplex sw/s power pole.

8/15/91 R.W, S.K.
 33.20' S.E. to duplex ne/s telephone pole.



COUNTY: HENRY

TOWNSHIP: HARRISON

SECTION: 32

T-5-N, R-7-E

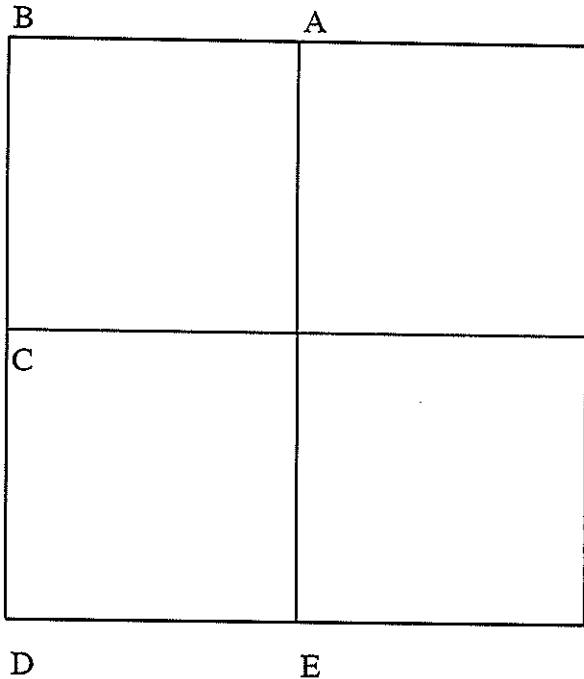
9/30/80 R.W, J.J, C.S.

E - No stone located. Re-established S 1/4 Post midway between the SE & SW Corners of Sec. 32, and on the North Line of the NE 1/4, NW 1/4, Sec.5; Monroe Twp. Placed center punched RR spike on surface. Pk's 6' north and east. RR Spike is 7.7' north of south edge 18' pavement.

- 20.84' N.N.W. to duplex s/s power pole.
- 24.54' S.E. to duplex n/s telephone pole.
- 111.85' W.S.W. to duplex n/s telephone pole.
- 80.24' E. to N 1/4 Post, Sec. 5; Monroe Twp.

8/15/91 R.W, S.K, C.H.

24.49' S.E. to duplex n/s telephone pole.



COUNTY: HENRY

TOWNSHIP HARRISON

SECTION: 33

T-5-N, R-7-E

5/10/76 J.G, B.B, M.S.

A - Found stone 6 1/2" deep. Also found 1/2" rebar & Pk 7" southwest of high point of stone. Placed 1" galvanized pipe - 6" long over high point of stone. Stone is 3' north of centerline pavement. Pk's 6' east and south.

- 100.33' W.N.W. to duplex s/s power pole.
- 26.12' N.W. to first conc. post west of conc. anchor post.(GONE)
- 19.32' N. to near face conc. anchor post.

8/15/91 R.W, S.K.

- 100.50' W.N.W. to duplex s/s power pole.
- 21.60' S.E. to 5/8" iron pin at south e/p.
- 21.39' S.W. to 5/8" iron pin at south e/p.

8/28/73 H. Helberg

B - Found stone 15" deep. Pk's 6' north and east.

11/88 R.W, J.J, C.S.


Found RR Spike on surface

- 32.10' N.W. to duplex sw/s power pole.
- 39.35' N.N.E. to SW corner conc. anchor post.
- 41.43' N.E. to SW corner conc. anchor post.
- 33.88' S.E. to duplex ne/s telephone pole.
- 31.28' S.W. to duplex nw/s power pole.

8/15/91 R.W, S.K, C.H.

RR Spike is on west e/p.

- 48.62' N.E. to SW corner conc. anchor post.(RELOCATED)
- 34.83' S.E. to duplex ne/s telephone pole.(NEW)
- 38.21' N.W. to "+" north end conc. pipe.(P)
- 32.83' S.W. to "+" south end conc. pipe.(P)



COUNTY: HENRY

TOWNSHIP HARRISON

SECTION: 33

T-5-N, R-7-E

10/01/80 R.W, J.J, C.S.

C - Found RR spike over top center of stone (11"x 13"x 12") 7" below road surface. Placed center punched RR spike on surface over top center of stone. Pk's 6' south and east. Stone is 0.5' west of west edge of pavement.

20.35' W.N.W. to "+" north end 36" RCP.(P)
 68.57' E. to duplex w/s oak.
 83.54' S.E. to 20d spike w/s telephone pole.
 22.89' W. to 20d spike s/s power pole.


8/15/91 R.W, S.K, C.H.
 Oak tree is gone.
 34.27' N.E. to 5/8" iron pin at east e/p.
 28.39' W. to duplex s/s power pole.(NEW)

3/02/79 R.W, J.J, D.B.

D - Stone located by H. Helberg, 1973. Stone is 17" below road surface. Set RR Spike on surface over high point. Pk's 6' west and south.

33.28' E.N.E. to "+" SW corner conc. catch basin.(P)
 31.52' E.S.E. to duplex n/s power pole.
 19.90' S. to duplex e/s power pole.
 59.36' to NW Cor., Sec.4; Monroe Twp.

8/15/91 R.W, S.K, C.H.
 33.28 E.N.E. to chiseled "+" SW corner catch basin.(P)
 35.19' N.E. to sawed "+" NW corner catch basin.(P)



COUNTY: HENRY

TOWNSHIP HARRISON

SECTION: 33

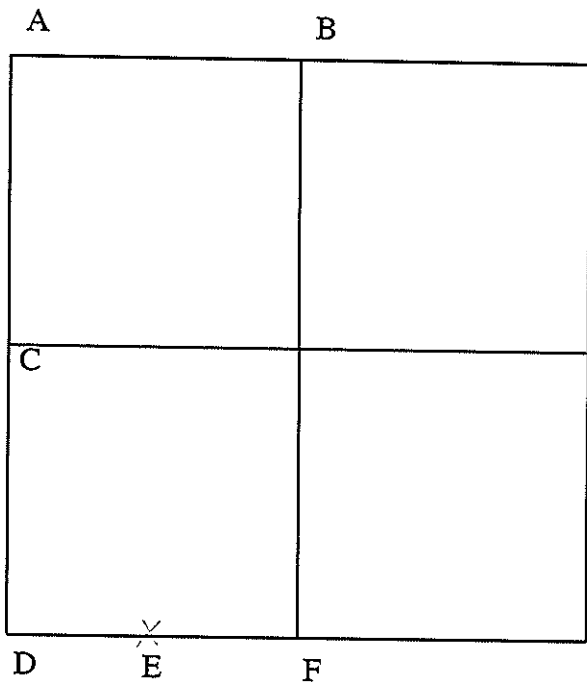
T-5-N, R-7-E

10/02/80 R.W, J.J, C.S.

E - Dug for stone. Did not locate. Established S 1/4 Post midway between the SW & SE Corners of Sec. 33; Harrison Twp. and on a line between the N 1/4 Post, Sec.4; Monroe Twp. and the SW Cor., Sec. 33; Harrison Twp. Placed center punched RR spike on surface. Pk's 6' south and east. RR Spike is 8.9' north of south edge 18' pavement.

68.62' W.N.W. to duplex s/s power pole.
 23.36' S.E. to duplex n/s telephone pole.
 56.52' E. to N 1/4 Post, Sec. 4; Monroe Twp.

8/15/91 R.W, S.K, C.H.
 68.48' W.N.W. to duplex(NEW) s/s power pole.
 23.28' S.E. to duplex n/s telephone pole.
 30.68' N.E. to 5/8" iron pin at north e/p.



COUNTY: HENRY

TOWNSHIP HARRISON

SECTION: 34

T-5-N, R-7-E

5/12/76 J.G, B.B, M.S.

A - Found 1/2" iron pipe over 1/2" rebar over center of stone. Also found 1/2" rebar on west side of stone. Placed RR Spike over center of stone. Stone is 9" deep. Pk's 6' north and west.

- 30.02' N.W. to duplex ne/s power pole.
- 35.15' N.W. to SE corner conc. well cap.
- 59.97' N.E. to duplex w/s power pole.
- 38.06' S.E. to duplex sw/s brace pole.

8/20/91 R.W, S.K, C.H.

- 36.65' N.W. to sawed "+" in conc. well cap.
- 59.88' N.E. to duplex(NEW) se/s power pole.

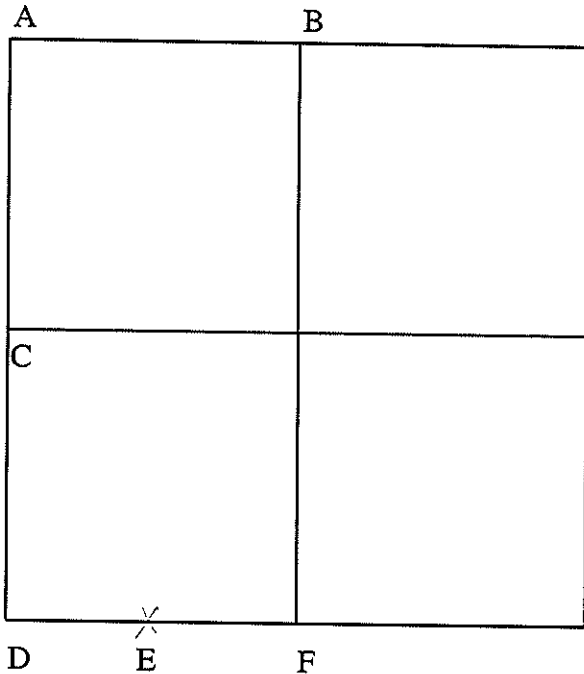
10/03/80 R.W, J.J, C.S.

B - Found large spike 8.75' west and 0.60' south of "+" in large rectangular sandstone (10"x 12"x 15") 19" below road surface. Removed large spike. Placed center punched RR spike on surface over "+" in sandstone. Pk's 6' north and east. RR Spike is 8.7' south of north edge 18' pavement.

- 82.54' W.N.W. to duplex e/s 21" Sycamore.
- 44.09' N.W. to duplex se/s 27" Oak.
- 26.19' N.N.W. to duplex e/s buried cable marker.
- 13.72' S.S.W. to NE corner brick catch basin.(P)

8/20/91 R.W, S.K, CH.

- 42.61' N.W. to duplex(NEW) e/s 27" Oak.
- 13.87' S.S.W. to sawed "+" NE corner brick catch basin.(P)
- 19.23' N.N.W. to sawed "+" SE corner catch basin.



COUNTY: HENRY

TOWNSHIP HARRISON

SECTION: 34

T-5-N, R-7-E

10/16/80 R.W, J.J, C.S.

C - Found RR spike 0.30' north of top center of stone (11"x 12"x 17") 3½" below road surface. Placed center punched baby RR spike on surface over top center of stone. Pk's 6' south and east. Found and removed Pk's 6' northeast and southeast. Stone is 4.4' east of west edge 12' pavement.

21.55' N.W. to 20d spike ne/s power pole.(P)
 26.57' N.E. to 20d spike nw/s telephone pole.(P)
 90.25' E.S.E. to duplex n/s power pole.(P)
 24.60' S.E. to duplex ne/s wood mail box post.

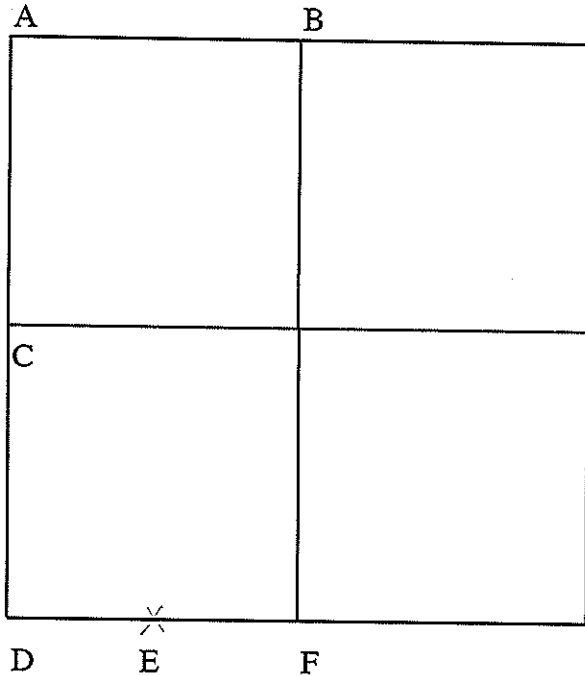
8/20/91 R.W, S.K, C.H.

Found Pk's 6' south and east.
 21.50' N.W. to 20d spike ne/s power pole.
 26.63' N.E. to 20d spike nw/s telephone pole.(P)
 24.72' S.E. to duplex ne/s wood mail box post.

10/03/80 R.W, J.J, C.S.

D - Found PK nail on surface. Dug for stone. Did not locate. Placed center punched RR Spike on the North Line, NE 1/4, NE 1/4, Sec. 4, Monroe Twp. and 52.80' west of the NE Corner, Sec. 4; Monroe Twp. Set Pk's 6' south and west. RR Spike is 9.2' north of south edge 18' pavement and is on the east edge of 10' pavement to the north.

29.23' N.W. to hinge nail e/s power pole.
 39.05' N.E. to "+" NE end concrete headwall.(P)
 49.30' S.S.W. to hinge nail e/s telephone pole.
 30.41' S.W. to "+" east corner catch basin.(P)
 37.42' S.W. to duplex nw/s telephone pole.



COUNTY: HENRY

TOWNSHIP HARRISON

SECTION: 34

T-5-N, R-7-E

3/23/79 R.W, J.J, D.B.

E - Found stone(10"x 12"x 16") 10" below road surface. Placed center punched RR spike on surface over high point of stone. Pk's 6' north and east. Stone is 4.75' north of south edge 15' pavement.

40.74' S.E. to duplex in telephone pole.

3/05/79 R.W, J.J, D.B.

F - Found 4 1/2"x 13"x 1" thick iron link, with piece of clay tile wedged in center, on south side of stone. Stone is 7"x 6"x 8" and 25" below surface of road. Placed link over high point of stone and center punched RR Spike on road surface. Pk's 6' north and east. Stone is 2' north of south edge 15.5' pavement.

25.26' N.N.E. to duplex w/s power pole.

32.21' W.S.W. to "+" in round head bolt, north end rail coupler.

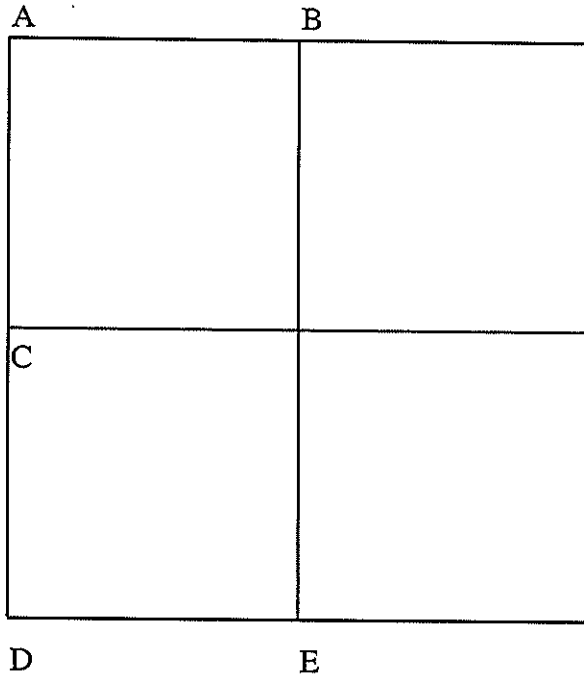
35.72' S.E. to duplex w/s telephone pole.

8/20/91 R.W, S.K, C.H.

25.33' N.N.E. to duplex w/s power pole.

82.56' E.N.E. to duplex w/s power pole.

35.50' S.E. to duplex w/s telephone pole.



COUNTY: HENRY

TOWNSHIP: HARRISON

SECTION: 35

T-5-N, R-7-E

12/19/79 R.W, C.S.

A - Found Pk nail 0.45' south and 0.18' east of top center of stone (6"x 7"x 19") 20" below road surface. Placed center punched RR Spike on surface over top center of stone. Pk's 6' north and west. Stone is 1.8' west of east edge 18' pavement.

- 21.23' N.E. to "+" in conc. bridge wing.
- 22.92' S.E. to "+" in conc. bridge wing.
- 43.61' S.W. to duplex nw/s telephone pole.
- 112.05' W.S.W. to shiner e/s power pole.

8/21/91 R.W, C.H.

Found Pk/shiner on surface.

Ties checked.

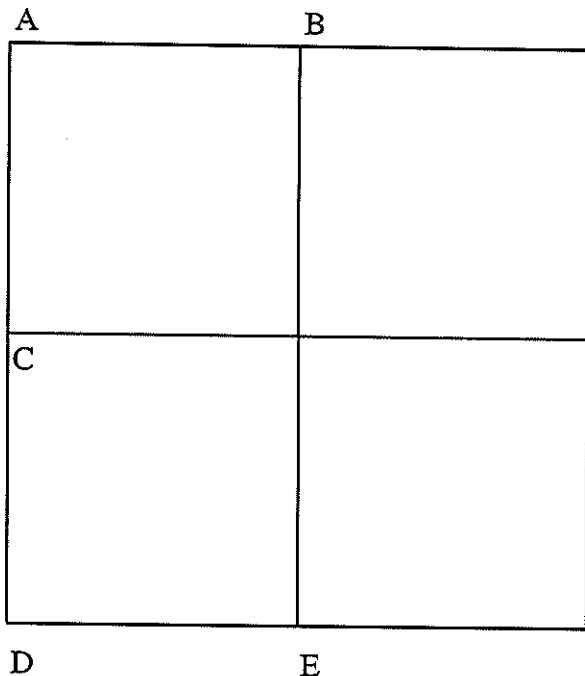
10/05/80 R.W, J.J, C.S.

B - Found RR Spike over iron pin 0.15' north of high point of stone (11"x 11"x 13") 23" below road surface. Removed iron pin. Placed center punched RR spike on surface over high point of stone. Pk's 6' south and west. Stone is 6' south of north edge 18' pavement.

- 25.50' N.W. to duplex ne/s power pole. (P)
- 50.70' S.S.E. to duplex w/s 21" fir.
- 76.43' S.S.W. to duplex e/s power pole.
- 96.28' S.W. to NE corner brick house foundation.(P)
- 39.57' S.W. to duplex se/s buried cable marker.(P)
- 62.11' E.N.E. to duplex s/s 28" maple.(P)

8/21/91 R.W, C.H.

- 25.45' N.W. to duplex ne/s power pole.(P)
- 76.18' S.S.W. to duplex e/s power pole.(NEW)
- 39.55' S.W. to duplex se/s buried cable marker.(P)
- 60.35' E.N.E. to duplex(NEW) s/s 28" maple.(P)



COUNTY: HENRY

TOWNSHIP: HARRISON

SECTION: 35

T-5-N, R-7-E

9/04/80 R.W, J.J, C.S.

C - Found Pk nail over RR Spike 0.18' north and 0.19' west of top center of stone (10"x 12"x 22") 18" below road surface. Removed RR Spike and Pk nail. Placed center punched RR spike on surface over top center of stone. Pk's 6' north and west. Stone is 2.8' west of east edge 18' pavement.

43.66' W.N.W. to duplex s/s clump of maple trees.

35.89' N.W. to duplex ne/s telephone pole.

11.64' S.S.W. to duplex e/s power pole.

101.08' S.W. to nail/shiner ne/s 24" cedar.

8/20/91 R.W, S.K, C.H.

Found Pk nail/shiner on surface.

43.85' W.N.W. to duplex(NEW) s.s clump maple trees.

35.93' N.W. to duplex ne/s telephone pole.

111.71' S.S.W. to duplex se/s power pole.

101.05' S.W. to nail/shiner ne/s 24" cedar.

3/05/79 R.W, J.J, D.B.

D - Found recorded iron pin 2" west of high point of stone and wood stake on west side of stone. Re-established iron pin over high point of stone and placed center punched RR Spike on road surface. Stone is 7"x 4"x 12" and is 16" below road surface. Pk's 6' north and east. Stone is 4.5' north of south edge 16' pavement.

52.55' N.W. to duplex e/s telephone pole.

53.85' W.S.W. to duplex n/s telephone pole.

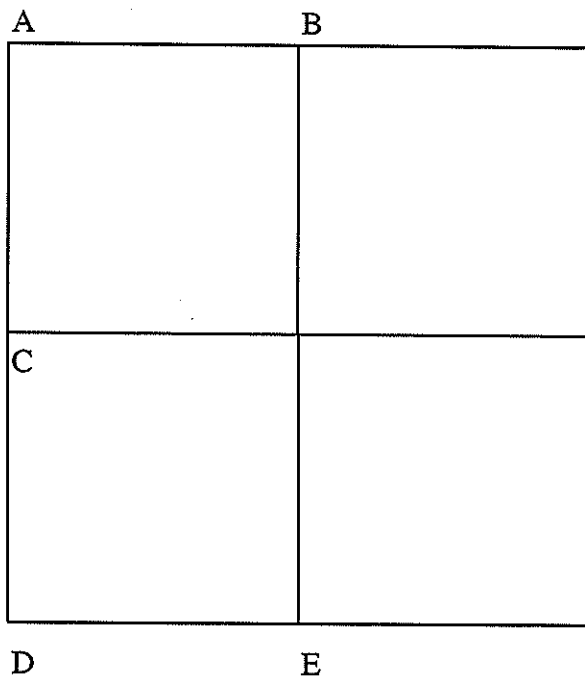
35.16' E.S.E. to "+" in top of 24" conc. pipe. (P)

8/20/91 R.W, S.K, C.H.

52.66' N.W. to duplex e/s telephone pole.

53.77' W.S.W. to duplex n/s telephone pole.

34.95' E.S.E. to "+" in top of 24" conc. pipe. (P)



COUNTY: HENRY

TOWNSHIP: HARRISON

SECTION: 35

T-5-N, R-7-E

3/06/79 R.W, J.J, D.B.

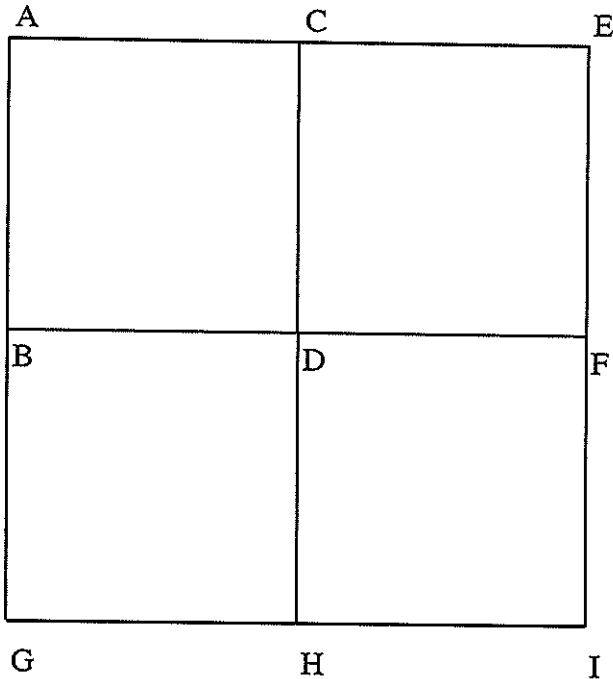
E - Found recorded iron pin along north side of stone angled over top (3" west of high point). Stone measured 8"x 12"x 12" and is 16" below road surface. Re-established iron pin over high point and placed center punched RR Spike on surface. Pk's 6' north and east. Stone is 1.0' north of center of 18' pavement.

- 18.23' N.E. to "+" cut in top of conc. wingwall.(P)
- 25.01' N.N.E. to "+" cut in conc. base of fence post.(P)
- 29.33' S.S.W. to duplex in w/s telephone pole.
- 16.49' S.E. to "+" cut in top of conc. wingwall.(P)

8/20/91 R.W, S.K, C.H.

Placed small RR Spike over previous RR spike. Set Pk's 6' north and east. All previous ties are gone.

- 24.31' N.N.E. to sawed "+" north end conc. pipe.(P)
- 25.35' S.S.E. to sawed "+" south end conc. pipe.(P)
- 48.55' S.W. to sawed "+" north end conc. drop box.(P)



COUNTY: HENRY

TOWNSHIP HARRISON

SECTION: 36

T-5-N, R-7-E

5/10/76 J.G, B.B, M.S.

A - Found $\frac{3}{4}$ "x 13" rebar over "+" in stone. rebar was driven through 3 bricks. Brought rebar to the surface. Pk's 6' north and west.

- 30.20' S.W. to duplex se/s power pole.
- 59.91' E.N.E. to duplex s/s telephone pole.
- 30.78' N.E. to "+" south end conc. headwall.
- 28.62' N.E. to near corner conc. corner post.

8/22/91 R.W, C.H.

- 30.50' S.W. to duplex se/s power pole.(NEW)
- 28.11' S.W. to sawed "+" NW corner catch basin.(P)
- 29.70' N.W. to sawed "+" NW corner catch basin.(P)

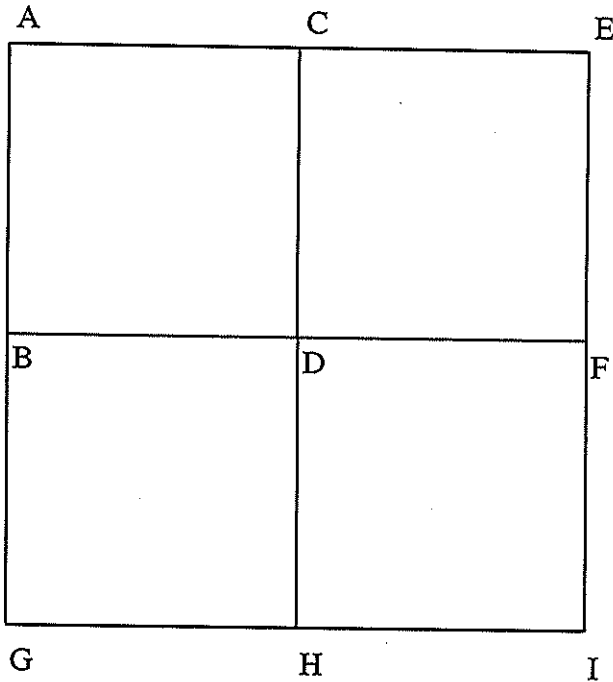
5/10/76 J.G, B.B, M.S.

B - Found recorded iron pin. Top of pin was bent to the north. Removed iron pin and replaced with 6"x 36" concrete monument with 1"x 36" galvanized pipe. Monument is 2'-9" east of centerline of pavement. Pk's 6' north and west. This corner was re-established by H.F. Helberg, Apr. 19, 1962 according to survey in Vol.2, Pg.7.

- 21.50' W. to near face "T" fence post.
- 18.21' S.E. to top center #6 rebar.(exposed 6")
- Pipe was plugged with RR Spike. RR Spike is 1" deep.

8/22/91 R.W, C.H.

- 18.83' N.E. to 5/8" iron pin at east e/p.
- 16.62' S.E. to 5/8" iron pin at east e/p.
- 12.51' N.W. to 5/8" iron pin at west e/p.



COUNTY: HENRY

TOWNSHIP HARRISON

SECTION: 36

T-5-N, R-7-E

10/06/80 R.W, J.J, C.S.

C - Found RR Spike 0.45' south and 0.95' east of high point of stone (7"x 10"x 11") 16" below road surface. Removed existing RR spike. Placed center punched RR Spike on surface over high point of stone. Pk's 6' north and west. Stone is 8.5' north of south edge 18' pavement.

107.86' W.N.W. to duplex s/s telephone pole.
 26.72' N. to duplex e/s 30" oak.
 24.61' S.E. to near face sign post.
 27.87' S.W. to duplex nw/s power pole.

8/21/91 R.W, C.H.

26.69' N. to duplex(NEW) s/s 30" Oak.
 57.20' N.E. to duplex n/s telephone pole.

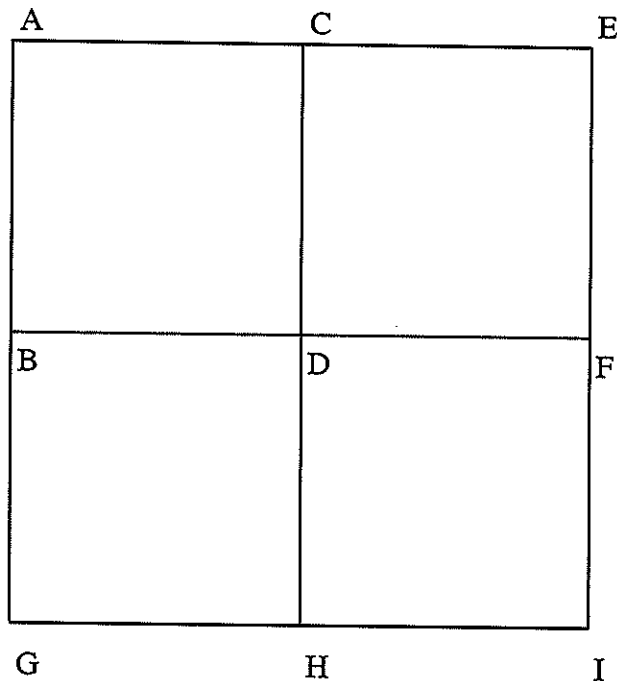
10/06/80 R.W, J.J, C.S.

D - Found iron pin on n/s stone(10"x 14"x 19") flush with stone road. Iron pin was 0.30' north of top center of stone. Stone is 1' east of center of stone road.

27.05' S.W. to 3/4" iron pin on west ditch bank.(P)
 27.35' N.W. to 3/4" iron pin on west ditch bank.(P)

8/22/91 R.W, C.H.

Found iron pin 0.45' north of high point of stone.
 27.10' S.W. to 5/8" iron pin on west ditch bank.(P)
 27.11' N.W. to 3/4" iron pin on west ditch bank.(P)
 22.13' N.E. to 5/8" iron pin 3' east of stone road.
 22.00' S.E. to 5/8" iron pin 3' east of stone road.



COUNTY: HENRY

TOWNSHIP HARRISON

SECTION: 36

T-5-N, R-7-E

5/15/80 R.W, J.J, C.S.

E - Found iron pin over high point of stone (7"x 7"x 15") 11" below road surface. Removed iron pin. Placed center punched RR Spike on surface over high point of stone. Pk's 6' north and west. Stone is 7.1' west of east edge 14' pavement and 8.6' north of south edge 18' pavement.

33.57' N.W. to duplex ne/s telephone pole.

30.96' S.E. to "+" se/side catch basin.(P)

45.88' S.S.W. to "+" se/side catch basin.(P)

39.87' S.W. to "+" nw/side catch basin.(P)

115.49' N. to NW Corner, Sec. 31; Damascus Twp.

8/22/91 R.W, C.H.

Placed Pk nail on surface.

45.93' S.S.W. to "+" se/side catch basin.(P)

39.93' S.W. to "+" nw/side catch basin.(P)

5/15/80 R.W, J.J, C.S.

F - No stone found. Re-established E 1/4 Post midway between the NE & SE Corners of Section 36 and on the West Line of the SW 1/4; Section 31; Damascus Twp. Placed center punched RR Spike on surface.

26.86' W. to duplex n/s 8" tree.(P)

45.51' N.W. to duplex se/s clump of 6" trees.(P)

58.27' N. to W 1/4 Post, Sec. 31; Damascus Twp.

46.51' N.N.E. to duplex sw/s telephone pole.

37.19' S.W. to duplex se/s power pole.

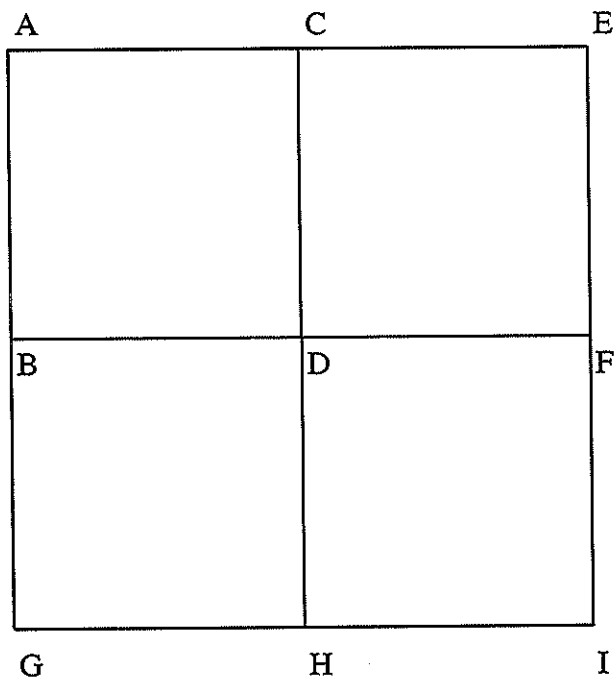
8/22/91 R.W, C.H.

Trees are gone.

46.60' N.N.E. to duplex sw/s telephone pole.(P)

37.04' S.W. to duplex se/s power pole.(P)

20.51' S.E. to 5/8" iron pin at east e/p.



COUNTY: HENRY

TOWNSHIP HARRISON

SECTION: 36

T-5-N, R-7-E

7/12/74

- G - Found 2" iron pipe over stone. Placed RR Spike in center of pipe.
 74.3' to Pk in power pole.
 30.35' to Pk in telephone pole.
 52.93' to Pk in power pole.

8/22/91 R.W, C.H.

- 30.30' S.E. to duplex sw/s telephone pole.
 41.98' E.S.E. to sawed "+" in headwall.(P)
 74.14' N.N.E. to duplex w/s power pole.

3/07/79 R.W, J.J, D.B.

- H - Found recorded iron pin 4" east of high point of stone (7"x 10"x 16"). Removed iron pin and set center punched RR Spike on surface over high point of stone. Stone is 6" below road surface. Pk's 6' north and east.
 29.95' N.E. to exist. "+" on south face of conc. post.
 77.48' E.N.E. to duplex se/s telephone pole.
 35.76' S. to duplex w/s power pole.
 65.88' W.N.W. to duplex s/s telephone pole.
 18.98' E. to N 1/4 Post, Sec. 1; Monroe Twp.

8/22/91 R.W, C.H.

- 30.05' N.E. to "+" south face conc. post.
 77.57' E.N.E. to duplex se/s telephone pole.
 65.95' W.N.W. to duplex ne/s telephone pole.(NEW)

- I - See NE Corner, Sec.1; Monroe Twp.