

COUNTY: HENRY

TOWNSHIP: FREEDOM

T- 6 -N R- 6 -E

SECTION: 13

9/22/81 R.W., D.B., J.B.

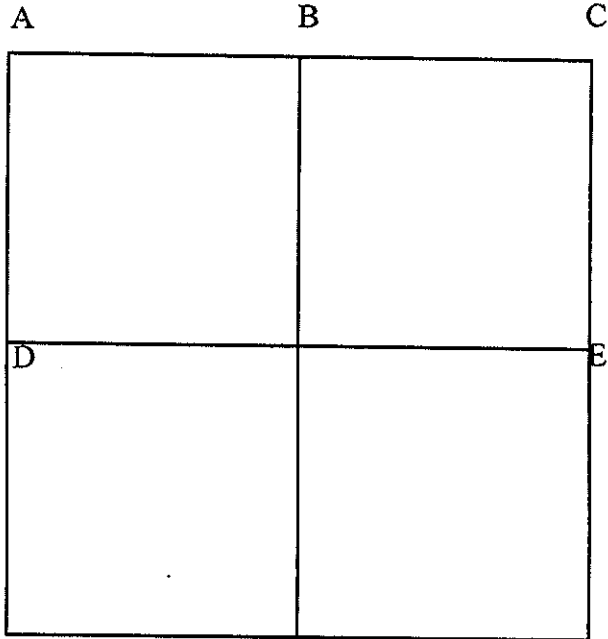
- A - Found P.K. nail & shiner 8.2' east of west edge 24' pavement.  
 24.88' N.W. to "+" in conc. headwall (P)  
 56.07' N.W. to nail & shiner SE/S power pole  
 64.26' E.N.E. to nail & shiner SW/S power pole  
 37.12' S.E. to near face 3" iron anc. post.  
 36.92' S.E. to anc. & shiner NW/S wood post  
 27.22' S.W. to "+" west end conc. headwall (P)

9/22/81 R.W., D.B., J.B.

- B - Found harrow tooth over high point of stone (6" x 10" x 11") 15" below road surface.  
 Removed harrow tooth. Placed center punched harrow tooth on surface over high point of stone.  
 P.K.'s 6' S&E and 3' S&W. Stone is 6.2' south of north edge 14' pavement.  
 14.84' N. to P.K. nail west end 8" C.M.P. (P)  
 21.81 S. to "+" north side 3" iron anc. post  
 24.01' N.E. to "+" east end 8" clay pipe (P)

9/18/81 R.W., J.B.

- C - Found iron pin over a clay tile over three cover stones 0.15' west and 0.60' north of  
 cornerstone (4" x 6" x 4") 28" below road surface. Found pieces of brick bats around  
 cornerstone. Removed iron pin and three cover stones. Placed center punched R.R. spike on  
 surface over center of cornerstone. P.K.'s 6' N&W. Stone is 5.0' west of east edge 16' pavement.  
 40.87' N.W. to duplex & shiner NE/S power pole  
 31.34' N.E. to conc. monument (2' east of pavement)  
 107.66' S. to N.W. corner, Sec. 18; Liberty Twp.



COUNTY: HENRY

TOWNSHIP: FREEDOM

T- 6 -N R- 6 -E


SECTION: 13

9/22/81 R.W., D.B., J.B.

- D - Found iron pipe 2" below road surface.  
 28.80' W. to duplex S/S power pole  
 33.97' E.S.E. to duplex N/S buried cable marker  
 33.30' S.W. to "+" N.E. corner catch basin (P)

9/14/81 R.W., D.B., J.B.

- E - Found iron pipe over high point of stone (10" x 12" x 18") 12" below road surface.  
 Removed iron pipe. Placed center punched R.R. spike on surface over high point of stone. P.K.'s  
 6' S&E. Stone is 7.3' west of east edge 16.5' pavement.  
 19.63' W. to "+" in bell of conc. pipe (P)  
 53.37' N.W. to duplex NE/S power pole  
 43.33' N.E. to "+" S.W. corner catch basin  
 23.43' E.S.E. to duplex N/S power pole  
 93.16' S. to W 1/4 post; Sec. 18., Liberty Twp.



COUNTY: HENRY

TOWNSHIP: FREEDOM

T- 6 -N R- 6 -E

SECTION: 14

9/22/81 R.W., D.B., J.B.

A - Found railroad spike 0.20' north and 0.40' west of high point of stone (7" x 9" x 18") 17" below road surface. Found wood stake S/S stone and smaller stones around corner stone. Placed center punched R.R. spike on surface over high point of stone. P.K.'s 6' S&E. Stone is 6.0' north of south edge 12' pavement.

- 39.09' W.N.W. to P.K. nail S.W. end 12" C.M.P. (P)
- 33.01' N.W. to duplex SE/S power pole
- 34.77' N.W. to "+" north end 96" metal pipe arch (P)
- 74.96' N.N.W. to nail & shiner SE/S power pole
- 36.56' N.E. to nail & shiner SW/S power pole
- 40.01' S.E. to spike NE/S telephone pole
- 34.40' S.W. to "+" south end 96" metal pipe arch (P)
- 38.48' S.W. to duplex NW/S telephone pole

8/25/81 R.W., D.B., J.B.

B - Found stone (4" x 5" x 6") 36" below road surface. Found brick and tile over stone. Placed center punched R.R. spike on surface over high point of stone. P.K.'s 6's S&E. Stone was located when R.R. crossing was removed.

- 38.58' N.W. to duplex S/S power pole
- 36.55' N.W. to S.E. cor. conc. anc. post
- 54.13' N.E. to duplex S/S power pole
- 36.45' S.E. to duplex SW/S telephone pole
- 40.50' S.W. to duplex SE/S telephone pole

8/27/96 R.W., M.S.

- 29.02' N.W. to sawed "+", SE corner of catch basin. (P)
- 56.90' N.E. to duplex nail S/S power pole.
- 91.16' S.E. to sawed "+" N/S conc. post.

A	B
C	

COUNTY: HENRY

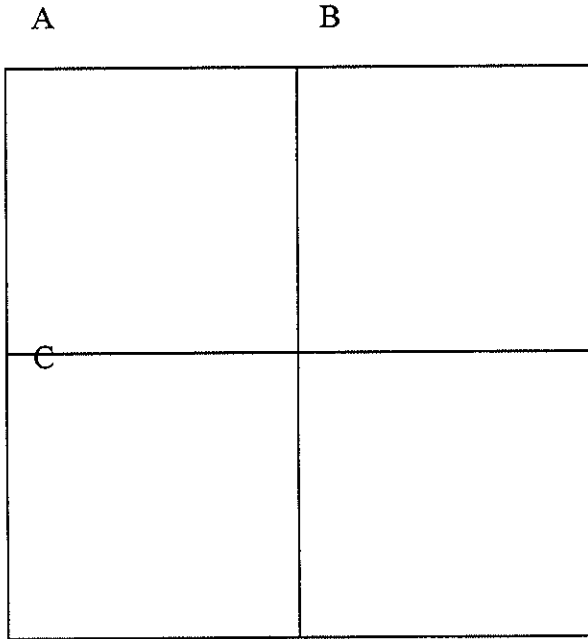
TOWNSHIP: FREEDOM

T- 6 -N R- 6 -E

SECTION: 14

7/16/74

- C - Found stone 6.5" deep. Placed 4.5" bolt over stone. Old ties fell 1.54' west of stone.
- 21.37' E. to near face steel cor. post
- 36.50' N.W. to P.K. E/S power pole
- 81.85' N.E. to duplex W/S telephone pole
- 94.30' S.E. to duplex S/S telephone pole
- 101.55' S.E. to cross in N.E. bridge wing



COUNTY: HENRY

TOWNSHIP: FREEDOM

T- 6 -N R- 6 -E

SECTION: 15

9/23/81 R.W., D.B., J.B.


A - Found R.R. spike over iron pin over high point of stone (9" x 10" x 11") 16" below road surface. Removed R.R. spike and iron pin. Placed center punched R.R. spike on surface over high point of stone. Stone is 9.0' east of west edge 18' pavement.

- 28.95' N.W. to "+" S.E. cor. catch basin (P)
- 84.27' N.N.W. to nail & shiner SE/S telephone pole
- 37.47' N.E. to P.K. nail 12" C.M.P. (P)
- 55.45' E.N.E. to nail & shiner SW/S power pole
- 61.32' S.S.W. to nail & shiner NE/S power pole

9/23/81 R.W., D.B., J.B.

B - Found small iron pin over high point of stone (5" x 10" x 10") 11" below road surface. Removed iron pin. Placed center punched R.R. spike on surface over high point of stone. P.K.'s 6' S&E. Stone is 6.0' north of south edge 12' pavement.

- 53.61' E.S.E. to nail & shiner N/S telephone pole
- 23.90' W.S.W. to iron pin south edge 12' pavement



COUNTY: HENRY

TOWNSHIP: FREEDOM

T- 6 -N R- 6 -E

SECTION: 15

9/23/81 R.W., D.B., J.B.

C - Found iron pin over top center of stone (7" x 11" x13") 14" below road surface.  
 Removed iron pin. Placed center punched R.R. spike on surface over top center of stone. P.K.'s  
 2' N&W. Stone is 9.0' east of west edge 18' pavement.  
 33.79' W. to P.K. nail E/S buried cable marker  
 33.46' W. to duplex N/S power pole  
 39.79' N.E. to P.K. nail north end 12" C.M.P.(P)  
 27.19' N.E. to P.K. nail south end 12" C.M.P. (P)  
 30.71' E. to P.K. nail W/S buried cable marker

A

B	
C See V.3; P.75 Survey Records - Stone XVI	

COUNTY: HENRY

TOWNSHIP: FREEDOM

T- 6 -N

R- 6 -E

SECTION: 16

10/1/81 R.W., D.B.

A - Found small iron pin over iron pipe over north - south groove in top of stone (11" x 15" x 18") 14" below road surface. Removed iron pin and iron pipe. Placed center punched R.R. spike on surface over groove in stone. P.K.'s 6' S&W.

- 48.44' N.W. to "+" south wall catch basin (P)
- 58.46' N.W. to duplex & shiner SW/S telephone pole
- 40.68' N.E. to duplex & shiner SE/S telephone pole
- 41.17' S.E. to duplex NE/S power pole
- 38.42' S.E. to duplex SW/S telephone pole
- 43.28' S.W. to "+" north wall catch basin (P)

9/29/81 R.W., D.B., J.B.

B - Found iron pipe 2.1' north and 1.9' east of high point of stone (24" x 24" x 12") 8" below road surface. Removed iron pipe. Placed center punched R.R. spike on surface over high point of stone. P.K.'s 6' N.E. & S.E. Stone is 0.4' west of west edge pavement.

- 35.80' N.N.W. to duplex S/S buried cable marker
- 60.84' N.E. to duplex S/S power pole
- 35.25' N.E. to P.K. nail S/S buried cable marker
- 38.15' E.N.E. to "+" N/S rim of telephone manhole (P)
- 49.34' N.N.E. to P.K. nail north end 12" C.M.P. (P)

A

B C See V.3; P.75 Survey Records - Stone XVI	

COUNTY: HENRY

TOWNSHIP: FREEDOM

T- 6 -N R- 6 -E

SECTION: 16

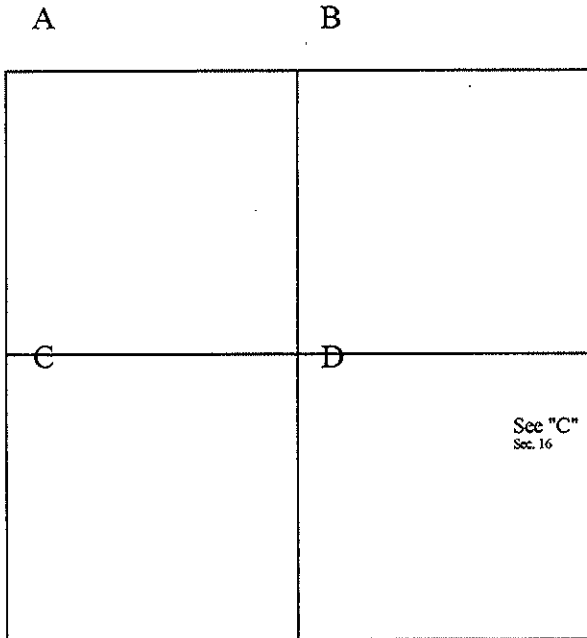
9/28/81 R.W., D.B., J.B.

C - Found stone (5" x 10" x 12") 11" below grade. Placed iron pin on E/S of stone with top of iron pin over high point of stone. P.K.'s 6' N.E. & S.E. Stone is 1.0' west of west edge pavement.

78.63' N.E. to duplex W/S power pole

101.91' S.E. duplex W/S power pole





COUNTY: HENRY

TOWNSHIP: FREEDOM

T- 6 -N R- 6 -E

SECTION: 17

9/24/81 R.W., D.B., J.B.

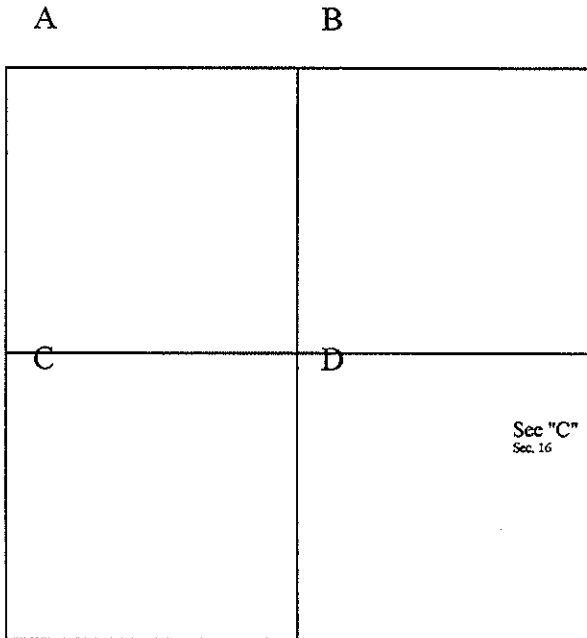
A - Found harrow tooth over top center of stone (5" x 14" x 10") 14" below road surface. Found iron pipe on N/S stone. Removed harrow tooth and iron pipe. Placed center punched R.R. spike on surface over top center of stone. P.K.'s 6' N&E. Stone is 9.0' south of north edge 18' pavement.

- 34.15 N.W. to "+" west end 12" conc. pipe (P)
- 34.41' N.E. to "+" east end 12" conc. pipe
- 88.84' E.N.E. to duplex S/S telephone pole
- 35.49' S.E. to duplex SW/S power pole
- 49.08' S.W. to duplex NW/S telephone pole
- 83.30' S.W. to N.E. cor. house foundation

9/24/81 R.W., D.B., J.B.

B - Found iron pin over high pint of stone (10" x 13" x 14") 9" below road surface. Also found an iron pipe on E/S stone. Removed iron pin and iron pipe. Placed center punched R.R. spike on surface over high point of stone. P.K.'s 6' N&W. Stone is 8.5' south of north edge 18' pavement.

- 49.54' N.W. to "+" south wall catch basin (P)
- 48.32' S.W. to "+" north wall catch basin (P)



COUNTY: HENRY

TOWNSHIP: FREEDOM

T- 6 -N R- 6 -E

SECTION: 17

2/24/76 County Survey Crew

C - Found stone 9" deep, surrounded by broken tile. Stone is 3.0+/- east of west edge of 15' asphalt road. Set center punched R.R. spike over stone. Set P.K.'s 6' E. & 6' N.  
 26.54' N.W. to duplex in NE/S cable marker post.  
 50.49' N.E. to P.K. nail in N/end top of 6" dia. C.M.P. (P)  
 21.86' E.S.E. to 30d spike. in N/S power pole  
 30.20' S.W. to duplex in SE/S telephone pole.

9/24/81 R.W., D.B., J.B.

D - Found stone (3" x 10" x 14") flush with surface of ground. Stone is in E-W fence line. Square wood corner post is rotted off at ground and covers stone.  
 20' N. to center underground cable marker  
 54' N.E. to center 16" tree  
 24' S. to center of clump of Elm trees

A	B
C	

COUNTY: HENRY

TOWNSHIP: FREEDOM

T- 6 -N R- 6 -E

SECTION: 18

11/13/81 R.W., D.B., J.B.

A - Found small iron pipe over 1" iron pin. No stone located under iron pin or at original offset of 125.40' south of stone at the N.E. corner of Section 13; Richfield Twp. Iron pin was 131.60' south of stone at N.E. cor. Sec. 13. Removed iron pin. Placed center punched R.R. spike on the east line of Sec. 13; Ridgeville Twp. and 131.60' south of the N.E. corner Sec. 13; Ridgeville Twp. P.K.'s 6' S&E. Iron pin was 1.15' west of R.R. spike.

119.25' N.N.W. to duplex SW/S power pole

40.46' N.E. to nail/shiner W/S power pole

124.49' S.S.E. to duplex W/S power pole

9/25/81 R.W., J.B., D.B.


B - Found harrow tooth 0.40' south of top center of stone (5" x 9" x 6") 16" below road surface. Found 3 iron pipes around stone. Placed a center punched harrow tooth on surface over top center of stone. P.K.'s 6' N&W. Stone is 8.2' south of north edge 18' pavement.

24.26' N. to P.K. nail east end 8" C.M.P.

50.41' N.E. to duplex NW/S power pole

55.17' S.E. to duplex SW/S telephone pole

62.61' S. to duplex E/S 12" tree



COUNTY: HENRY

TOWNSHIP: FREEDOM

T- 6 -N R- 6 -E

SECTION: 18

4/28/82 R.W., D.B., J.B.

C - Found stone (10" x 12" x 14") 6" below grade. Placed iron pin on east line Sec. 13; Ridgeville Twp., 0.40 west of high point of stone. P.K.'s 6' N.E. & S.E. Stone is 2.3' west of west edge of pavement.

- 137.46' N.N.E. to duplex W/S power pole
- 33.40' E.N.E. to "+" west wall catch basin (P)
- 40.64' E.S.E. to duplex SW/S power pole
- 153.36' S.S.E. to duplex W/S power pole

A	B
C	

COUNTY: HENRY

TOWNSHIP: FREEDOM

T- 6 -N R- 6 -E

SECTION: 19

11/12/81 R.W., D.B., J.B.

A - Found cornerstone (3" x 4" x 12") 17" below berm. Found small stone over cornerstone. Placed center punched R.R. spike on surface over top center of stone. Recorded iron pin was 33.84' north and 1.85' west of cornerstone. Removed iron pin. Stone is 1.1' west of west edge pavement.

83.70' N.N.W. to near face sign post  
 68.49' N.E. to hinge nail/shiner SW/S power pole  
 39.96' E.S.E. to duplex W/S power pole  
 147.84' N. to N.E. cor., Sec. 24; Ridgeville Twp.

2/26/76 R.S., J.G., B.B.

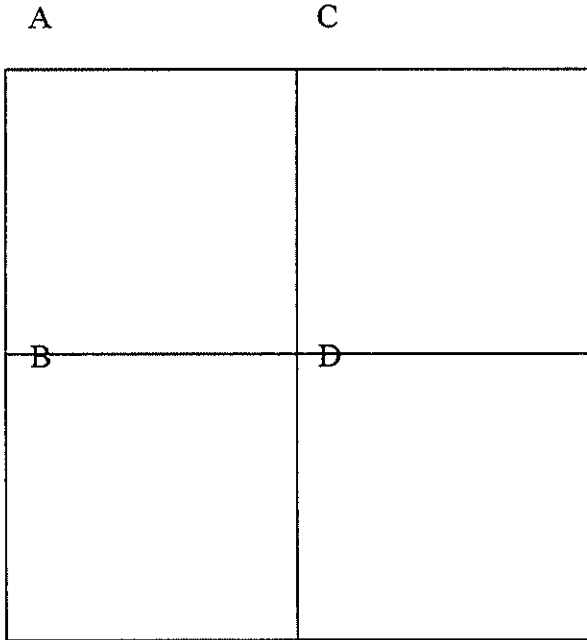
B - Found stone 8" deep. Chiseled "+" top center stone. Angled 3/4" x 3'-0" rebar over "+". Stone is on the N. edge 14' pavement. P.K.'s 6' S.E. & S.W.

16.80' N.W. to P.K. top 30" C.M.P.  
 18.31' N.E. to P.K. top 30" C.M.P.  
 114.20' E.S.E. to duplex N/S 18" Hickory

11/11/81 R.W., D.B., J.B.

C - Found iron pipe over high point of stone (5" x 9" x 15") 9" below road surface. Removed iron pipe. Placed center punched R.R. spike on surface over high point of stone. P.K.'s 3' N.E. & S.E. Stone is on west edge 16' pavement.

100.19' N.E. to N.W. cor. cage house foundation  
 78.71' E.N.E. to S.W. cor. cage house foundation  
 38.94' E. nail/shiner N/S power pole  
 2.61' S. to east quarter post, Sec. 24; Ridgeville Twp.



COUNTY: HENRY

TOWNSHIP: FREEDOM

T- 6 -N R- 6 -E

SECTION: 20

2/24/76 R.S., J.G., B.B.

A - Found stone on surface of dirt road. Painted red & w/X chiseled on top. Removed stone & found remains of wood hub under it. Reset stone 8" deep and angled 3/4" x 36" rebar over "x" on stone. Stone is 2.0' inside W. edge of existing 14.5' dirt road. Pin is 2" below existing road surface.

14.87' N.W. to P.K. in W. end 12" dia. C.M.P.

15.62' N.E. To P.K. in E. end 12" dia. C.M.P.

23.70' W. to near face 2.5" steel cor. post

2/25/76 R.S., J.G., B.B.

B - Found stone 3" deep. Stone is 1' W. of W. edge stone road.  
 46.44' N.W. to #6 rebar (exposed 16") opposite clump of Maple trees  
 35.35' S.W. to #6 rebar (exposed 2") opposite clump of Maple trees  
 3.00' W. to 1" dia. hollow pipe  
 21.36' E to "X" sawed in top of large stone (exposed)  
 4' E. of E. edge of dirt road  
 NOTE: 1" dia. hollow pipe & "X" on stone in straight line with stone.


9/25/81 R.W., D.B., J.B.

C - Found iron pipe over top of stone (8" x 13" x 16") 8" below road surface. Found iron pin on S/S stone. Removed iron pipe and iron pin. Placed center punched R.R. spike on surface over top of stone. P.K.'s 6' N&E. Stone is 3.3' east of west edge 14' pavement.

22.67' W. to P.K. nail S/S wood post

16.73' N.E. iron pin east edge 14' pavement (P)

17.24' S.E. to iron pin east edge 14' pavement (P)



COUNTY: HENRY

TOWNSHIP: FREEDOM

T- 6 -N R- 6 -E

SECTION: 20

10/21/81 R.W., D.B., J.B.

D - Found iron pipe over high point of stone (8" x 8" x 10") 10" below road surface.  
 Removed iron pipe. Placed center punched R.R. spike on surface over high point of stone. P.K.'s  
 6' S&E and 3' N&W. Stone is 5.3' east of west edge 14' pavement.

22.65' W. to P.K. nail E/S wood anc. post


50.87' N.E to duplex NW/S twin 8" Elms.

20.64' E. to P.K. nail W/S wood anc. post

78.30' S.W. to P.K. nail N/S power pole

A

B



COUNTY: HENRY

TOWNSHIP: FREEDOM

T- 6 -N R- 6 -E

SECTION: 21

10/1/81 R.W., D.B.

A - Found iron pin established during previous survey. Searched for stone along west berm of road. Did not locate.

139.35' N.N.E. to duplex W/S telephone pole  
33.92' S.E. to duplex SW/S telephone pole

5/26/93


Found iron pin. Set P.K.'s 6' NE & SE  
46.18' S.S.E. to duplex SW/S power pole  
57.35' E.S.E. to duplex SW/S. power pole  
44.99' N.E. to chiseled "+" SE/cor. C.B.

10/1/81 R.W., D.B.

B - Found iron pin established during previous survey.

33.82' N.W. duplex E/S 21" Oak  
27.97' N.E. to duplex SE/S 12" Oak  
40.03' N.E.. to duplex S/S 30" tree  
21.45' S. to P.K. nail E/S wood anc. post





COUNTY: HENRY

TOWNSHIP: FREEDOM

T- 6 -N R- 6 -E

SECTION: 21

9/28/81 R.W., D.B., J.B.


C - Found iron pin over high point of stone (6" x 6" x 12") 6" below road surface. Removed iron pin. Placed center punched R.R. spike on surface over high point of stone. P.K.'s 6' N&E. Stone is 3.8' east of west edge 14' pavement.

- 112.37' N.N.W. to duplex E/S power pole
- 113.68' N.N.E. to duplex W/S power pole
- 32.06' N.E. to P.K. nail north end 8" C.M.P.(P)
- 35.86' E.S.E. to duplex SW/S telephone pole
- 65.21' S.W. to duplex NE/S power pole
- 27.99' W. to N.E. cor. conc. base of cor. post

A

B

D



COUNTY: HENRY

TOWNSHIP: FREEDOM

T- 6 -N

R- 6 -E

SECTION: 22

10/1/81 R.W., D.B.

A - Found R.R. spike over iron pin over small stone, 0.35' south and 0.25' east of high point of stone (10" x 14" x 9") 19" below road surface. Found wood stake on S/S stone. Removed iron pin and small stone. Placed center punched R.R. spike on surface over high point of stone. P.K.'s 6' S&W. Stone is in center of 18' pavement.

26.90' N.W. to "+" S.E. cor. catch basin (P)

28.98' N.E. to "+" S.W. cor. catch basin (P)

53.96' E.S.E. to duplex SW/S underground cable marker

38.50' S.W. to duplex SE/S power pole

10/2/81 R.W., D.B., J.B.

B - Found stone (6" x 7" x 10") 14" below road surface. Found iron pin 0.42' west of high point. Removed iron pin. Placed center punched R.R. spike on surface over high point of stone. P.K.'s 6' S&W. Stone is 4.3' south of north edge 14' pavement.

15.15' N.W. to iron pin @ north edge 14' pavement

14.01' N.E. to iron pin @ north edge 14' pavement

19.93' S. to P.K. nail east side power pole

10/15/81 R.W., D.B., J.B.

C - Found R.R. spike 1.70' south and 2.45' west of top center of stone (1.5" x 5" x 16") 12" below road surface. Found several bricks around bottom of stone. Removed R.R. spike. Placed center punched R.R. spike of surface over top center of stone. P.K.'s 6' S&E. Stone is 8.3' west of east edge 18' pavement.


58.85' S.E. to duplex W/S power pole

152.73' S.S.W. to duplex E/S underground cable marker

A

B

D



COUNTY: HENRY

TOWNSHIP: FREEDOM

T- 6 -N R- 6 -E

SECTION: 22

6/9/83 R.W., D.B, J.B.


D - Found R.R. spike 0.28' west and 0.20' south of high point of stone (6" x 12" x 15") 8" below road surface. Placed R.R.spike 0.20' south of stone and on line between the N.E. cor. and N 1/4 post of Sec. 22. Set P.K.'s 6' S&E. Stone is 5.7' south of north E/P.

- 18.89' N. to P.K. nail W. end C.M.P.(P)
- 24.38' N.E. to P.K. nail E. end C.M.P.(P)
- 67.07' E.S.E. to duplex N/S power pole
- 123.17' W.S.W. to duplex N/S power pole

A

B

D



COUNTY: HENRY

TOWNSHIP: FREEDOM

T- 6 -N R- 6 -E

SECTION: 23

10/2/81 R.W., D.B., J.B.


A - Found iron pin over high point of stone (4" x 12" x 16") 16" below road surface. Found pieces of broken crockery under stone. Removed iron pin. Placed center punched R.R. spike on surface over high point of stone. P.K.'s 6' S&W. Stone is 3.8' east of west edge 14' pavement and 6.0' south of north edge 14' pavement.

- 30.89' N.W. to P.K. nail N/S power pole
- 30.98' N.E. to P.K. nail NW/S telephone pole
- 30.67' S.E. to spike S/S telephone pole
- 77.74' W.S.W. to P.K. nail N/S power pole

10/2/81 R.W., D.B., J.B.

B - Found stone (12" x 17" x 8") with broken clay tile over stone. Placed center punch R.R. spike on surface over top center of stone. P.K.'s 6' S&W. East rail of tracks was 1.4' east of stone.

- 33.01' N.W. to duplex in wood post
- 35.89' S.E. to duplex NE/S power pole
- 36.65' S.W. to duplex NE/S power pole
- 52.15' S.W. to duplex N/S 17" Walnut



COUNTY: HENRY

TOWNSHIP: FREEDOM

T- 6 -N R- 6 -E

SECTION: 23

10/14/81 R.W., D.B., J.B.

C - Found P.K. nail over top center of stone (6" x 14" x 14") 5" below road surface. Placed center punched R.R. spike on surface over top center of stone. P.K.'s 6' S&E. Stone is 4.7' east of west edge 14' pavement.

102.64' N.N.E. to duplex W/S power pole

20.55' E. to S.W. cor. iron anc. post

58.07' S.S.E. to duplex W/S power pole

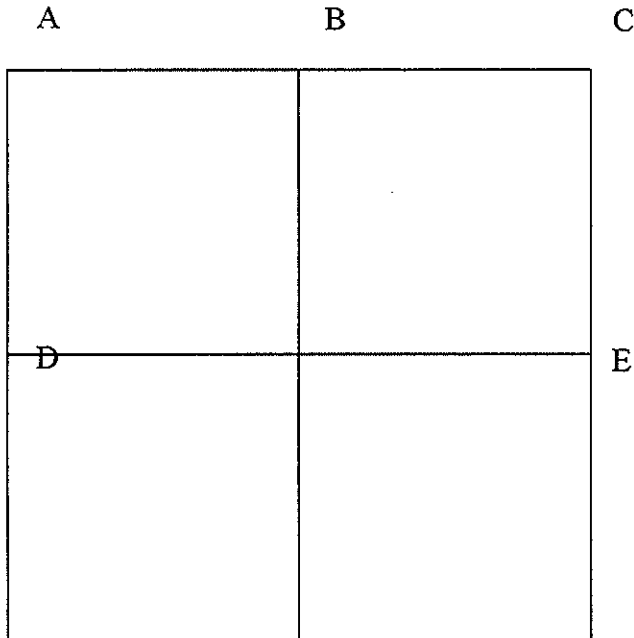
2/23/81 R.W., J.J., C.S.

D - Found iron pipe over top center of stone (6" x 8" x 6") 14" below road surface. Also found iron pin 0.25' west of top center of stone. Removed iron pin and iron pipe. Placed center punched R.R. spike on surface over high point of stone. P.K.'s 6' N&W. Stone is 7.0' north of south edge 16' pavement.

18.87' N.W. iron pin 1' north of 16' pavement

21.34' N.E. to iron pin 1' north of 16' pavement

47.69' S.E. to duplex NE/S power pole



COUNTY: HENRY

TOWNSHIP: FREEDOM

T- 6 -N R- 6 -E

SECTION: 24

10/2/81 R.W., D.B., J.B.

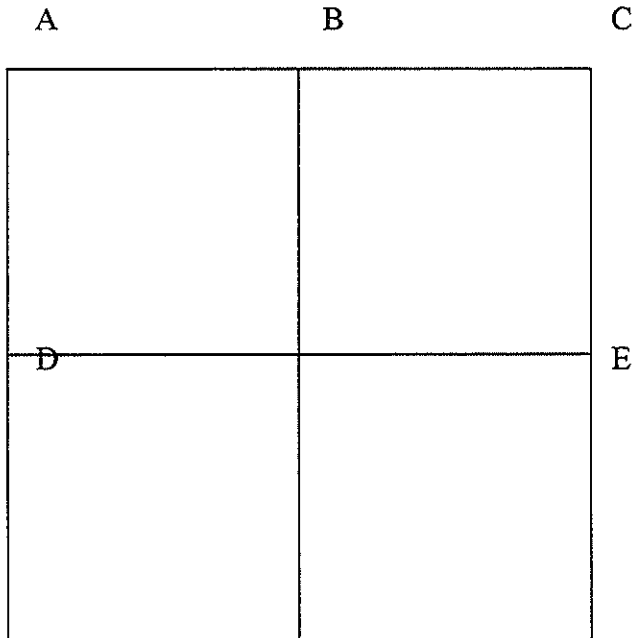
- A - Found iron pipe in center of 24' pavement.  
34.20' N.W. to "+" N.W. cor. catch basin (P)  
36.50' N.E. to duplex SW/S telephone pole  
36.80' S.W. to duplex SE/S power pole

10/5/81 R.W., D.B., J.B.

- B - Found iron pipe over high point of stone (8" x 8" x 12") 17" below road surface. Removed iron pipe. Placed center punched R.R. spike on surface over high point of stone. P.K.'s 6' S&W. Stone is 7.5' south of north edge 18' pavement.  
26.56' N. to "+" S/S near face iron anc. post  
29.49' S. to spike N/S wood fence post  
27.04' S.W. to duplex E/S wood post

9/11/81 R.W., D.B.

- C - Found iron pipe over "+" in top of stone (6" x 8" x 9") 21" below road surface. Removed iron pipe. Placed center punched R.R. spike on surface over "+" in top of stone. P.K.'s 6' N&E. Stone is 7.8' west of east edge 16' pavement.  
37.17' N.W. to duplex E/S telephone pole  
22.15' N.W. to center U.S.G.S. bench marker #23 (P)  
18.72' N.E. to P.K. nail east end 24" C.M.P. (P)  
50.12' N.E. to duplex W/S 15" Apple  
74.18' S.S.E. to duplex NE/S power pole  
44.46' S.W. to duplex E/S telephone pole  
44.46' S. to N.W. cor., Sec. 19; Liberty Twp.



COUNTY: HENRY

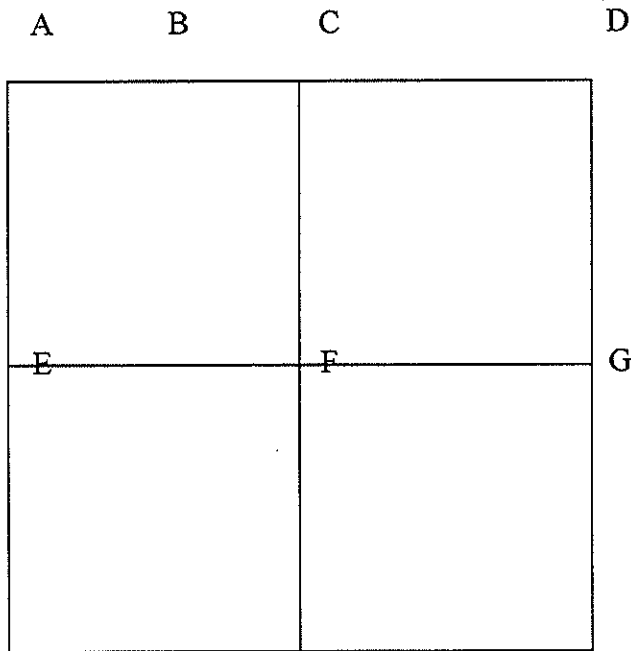
TOWNSHIP: FREEDOM

T- 6 -N R- 6 -E

SECTION: 24

10/5/81 R.W., D.B., J.B.  
 D - Found iron pipe on center of 24' pavement.  
 31.20' W. to "+" E/S conc. post  
 34.76' N.E. to P.K. nail north end 12" C.M.P.(P)  
 24.97' E.N.E. to P.K. nail south end 12" C.M.P. (P)

9/11/81 R.W., D.B.  
 E - Found iron pipe over high point of stone (5" x 8" x 12") 19" below road surface.  
 Removed iron pipe. Placed center punched R.R. spike on surface over high point of stone. P.K.'s  
 6' S&E. Stone is 5.9' east of west edge 16' pavement.  
 27.95' E.S.E. to duplex W/S power pole  
 40.92' S.E. to duplex W/S telephone pole  
 86.96' S.S.E. to duplex W/S telephone pole  
 38.74' S. to W1/4 post; Sec. 19; Liberty Twp.



COUNTY: HENRY

TOWNSHIP: FREEDOM

T- 6 -N R- 6 -E

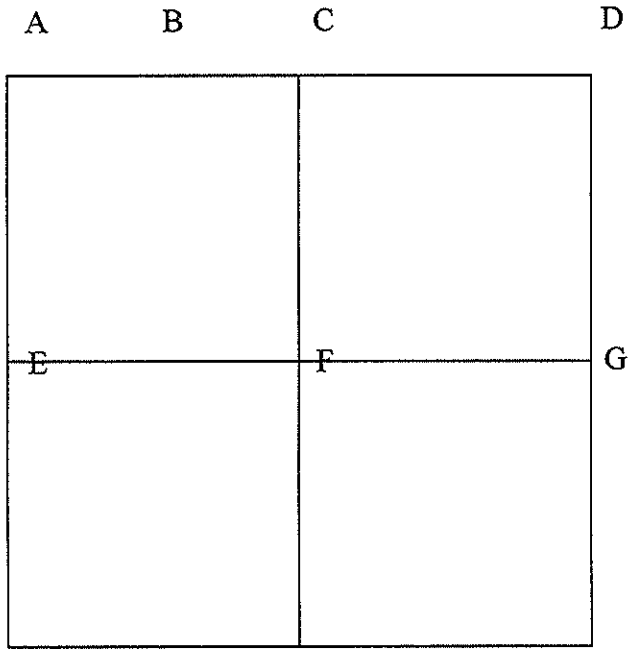
SECTION: 25

10/5/81 R.W., D.B., J.B.  
 A - Found iron pipe.  
 38.69' N.W. to "+" S.W. corner conc. headwall (P)  
 41.50' N.W. to duplex S/S power pole  
 39.70' N.E. to "+" east end R.C.P. (P)  
 47.83' S.E. to duplex N/S telephone pole  
 41.05' S.W. to duplex NW/S power pole

6/18/75 J.G., B.B., T.F.  
 B - Found 5/8" I.P. 2" below surface. P.K.'s 6' S&W.  
 133.65' W.S.W. to duplex SE/S power pole  
 21.28' N. to duplex E/S power pole  
 101.67' S.S.W. to N.E. cor. house foundation

6/18/75 J.G., B.B., T.F.  
 C - Found 3/4" I. pipe through center of stone (set by Red Beach). P.K.'s 6' W&S.  
 47.66' N.W. to duplex NE/S power pole  
 20.45' N. to duplex NE/S corner post  
 30.51' S. to "+" N/S conc. anc. post





COUNTY: HENRY

TOWNSHIP: FREEDOM

T- 6 -N R- 6 -E

SECTION: 25

10/26/81 R.W., D.B., J.B.

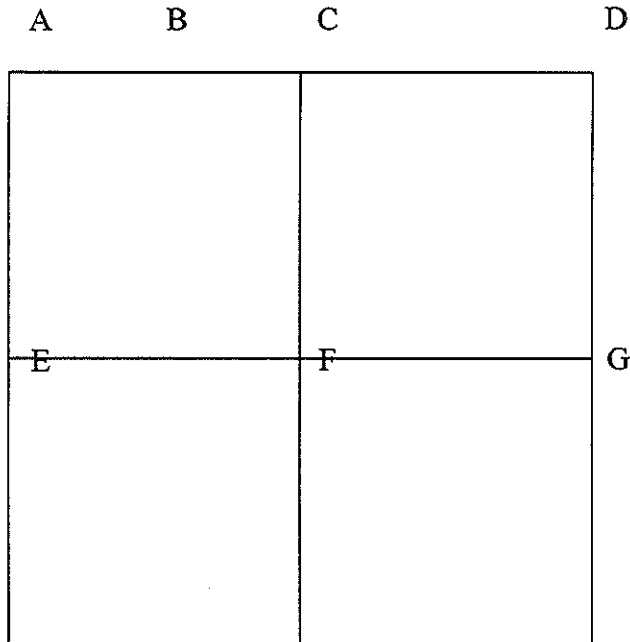
F - Found iron pipe over high point of stone (3" x 6" x 9") 25" below road surface. Removed iron pipe. Placed center punched R.R. spike on surface over high point of stone. P.K.'s 6' S&W. Stone is 3.0' south of north edge 12' pavement.

- 25.50' N. to duplex/shiner E/S wood anc. post
- 18.52' S.E. to iron pin on south edge 12' pavement
- 21.63' S.W. to iron pin on south edge 12' pavement

9/4/81 R.W., D.B., J.B.

G - Found iron pipe over high point of stone (5" x 5" x 10") 11" below road surface. Removed iron pipe. Placed center punched R.R. spike on surface over high point of stone. P.K.'s 6' S&E. Stone is 2.0' west of east edge 18' pavement.

- 38.16' N.W. to duplex SW/S power pole
- 26.10' S.E. to duplex W/S telephone pole
- 38.35' S.E. to "+" W/S conc. anchor post
- 138.34' S.S.W. to duplex E/S power pole
- 35.34' W.S.W. to "+" S.E. edge round catch basin (P)
- 33.41' S. to W1/4 post; Sec. 30; Liberty Twp.



COUNTY: HENRY

TOWNSHIP: FREEDOM

T- 6 -N R- 6 -E

SECTION: 25

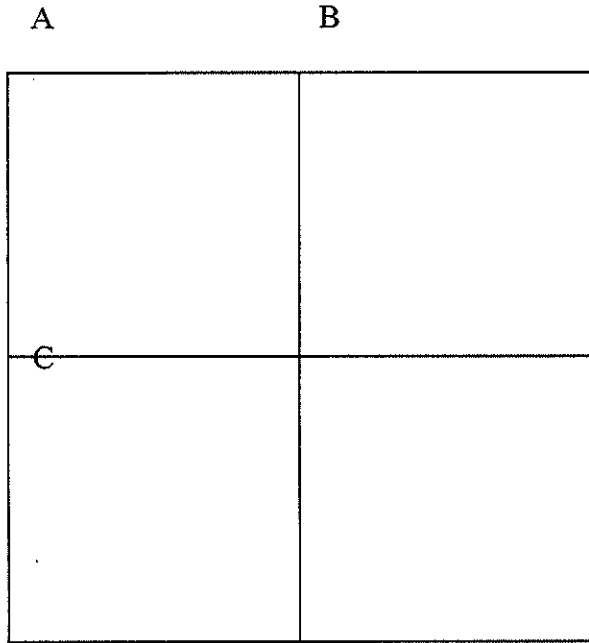
9/10/81 R.W., D.B.

D - Found 3/4" I. pipe over high point of stone (6" x 7" x 15") 20" below road surface. Found wood stake E/S stone. Removed I. pipe. Placed center punched R.R. spike on surface over high point of stone. P.K.'s 6' S&W. Stone is 6.8' west of east edge 18' pavement.

- 32.06' N.W. to duplex/shiner NE/S power pole
- 58.12' N.E. to duplex W/S telephone pole
- 28.02' E.S.E. to duplex/shiner N/S power pole
- 63.15' S.S.E. to duplex/shiner NE/S telephone pole
- 82.16' S.S.W. to duplex/shiner E/S power pole
- 45.09' S.W. to duplex NW/S telephone pole
- 33.00' S. to NW corner, Section 30; Liberty Twp.

10/23/81 R.W., D.B., J.B.

- E - Found pipe in center of 24' pavement.
- 27.57' N.W. to "+" west end 30" R.C.P.
  - 30.60' N.E. to "+" east end 30" R.C.P.
  - 56.90' E.S.E. to duplex NE/S power pole
  - 41.94' S.E. to hinge nail NW/S telephone pole
  - 48.92' S.W. to duplex SE/S power pole



COUNTY: HENRY

TOWNSHIP: FREEDOM

T- 6 -N R- 6 -E

SECTION: 26

10/5/81 R.W., D.B., J.B.

A - Found iron pipe over shallow stone over top center of fractured stone (6" x 6" x 20") 20" below road surface. Fractured stone rests on a bed of brick bats with smaller stones around it. Removed iron pipe and shallow stone. Placed center punched R.R. spike on surface over top center of fractured stone. P.K.'s 6' S&W. Stone is 5.5' south of north edge 18' pavement.

- 29.29' N.W. to "+" north end conc. headwall (P)
- 44.71' N.E. to duplex/shiner W/S power pole
- 31.68' N.E. to duplex SE/S telephone pole
- 37.79' S.E. to duplex/shiner NE/S power pole
- 40.89' S.E. to duplex SW/S telephone pole
- 34.47' S.S.W. to "+" south end conc. headwall (P)
- 32.48' S.W. to duplex NW/S power pole


5/17/82 R.W., D.B., J.B.

B - Found iron pipe in center of railroad tracks. Searched for stone when tracks were removed; did not locate. Placed center punched R.R. spike in place of iron pipe.

- 87.66' E.S.E. to duplex N/S telephone pole
- 36.13' S.W. to duplex NW/S brace pole
- 74.89' S.W. to N.E. corner house foundation
- 57.41' W.N.W. to N.E. duplex SE/S light pole
- 37.25' W.N.W. to N.E. cor. catch basin (P)
- 34.24' N.W. to duplex NE/S power pole
- 27.78' N.E. to NE corner catch basin (P)

A

B



COUNTY: HENRY

TOWNSHIP: FREEDOM

T- 6 -N R- 6 -E

SECTION: 26

10/23/81 R.W., D.B., J.B.

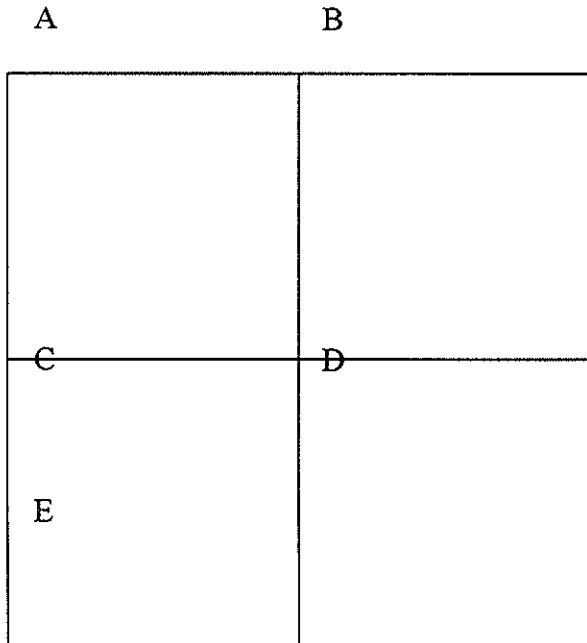
C - Found iron pin over high point of stone (12" x 12" x 9") 6" below road surface. Removed iron pin. Placed center punched R.R. spike on surface over high point of stone. P.K.'s 6' N&E. Stone is 3.5' east of west edge 14' pavement.

19.45' W. to nail & shiner S/S power pole

100.95' N.N.E. to nail & shiner SW/S telephone pole

18.69' E. to duplex S/S telephone pole

92.29' S.S.E. to duplex W/S telephone pole



COUNTY: HENRY

TOWNSHIP: FREEDOM

T- 6 -N R- 6 -E

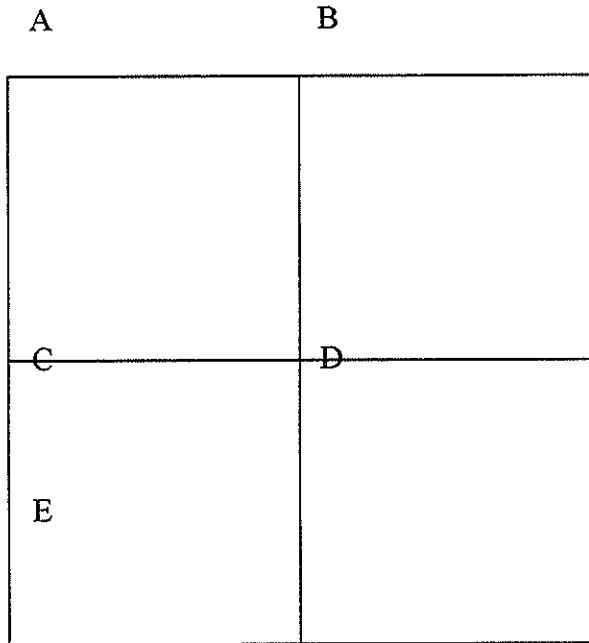
SECTION: 27

5/7/76 J.G., R.S., B.B., M.S.

A - Found nail & shiner over 30d spk. over stone. (set by H. Helberg) Stone is 13" deep. P.K.'s 6' W&S. Placed R.R. spike over stone. Also found 3/8" rebar 2.75' S.E. of stone.  
 129.88' W.N.W. to duplex S/S telephone pole  
 74.91' N.W. to S.E. cor. main foundation brick school house  
 79.89' N.E. to S.W. cor. house foundation  
 36.75' N.E. to duplex NW/S telephone pole  
 40.02' S.E. to P.K. NW/S power pole  
 28.15' S.W. to chiseled "X" N.E. cor. conc. C.B.

7/16/74

B - Found stone 12" deep with vertical tile, stake, and R.R. spike. Said R.R. spike was 0.20' S.W. of high point of stone. Placed R.R. spike over stone.  
 New ties 11/24/81:  
 43.24' N.E. to P.K. nail S/W telephone pole  
 47.97' S.E. to P.K. nail S/W power pole  
 64.52' S.E. to P.K. nail W/S telephone pole  
 36.98' S.W. to "+" in S.E. bridge wing  
 58.54' N.W. to "+" in N.E. bridge wing



COUNTY: HENRY

TOWNSHIP: FREEDOM

T- 6 -N R- 6 -E

SECTION: 27

10/29/81 R.W., D.B., J.B.

C - Found stone (6" x 8" x 10") 11" below road surface. Placed center punched R.R spike on surface over high point of stone. P.K.'s 6' N&E. Stone is 4.7' east of west edge 16' pavement.  
 33.83' E.S.E. to S.W. corner of bottom brick of gate post.  
 74.57' S.E. to N.W. cor. brick monument  
 20.55' W.S.W. to spike SE/S power pole  
 16.30' W.S.W. to "+" N.E. cor. catch basin (P)  
 41.90' N.E. to near face of 3rd iron post north of brick gate post

10/7/80 R.W., J.J., C.S.


D - Found iron pin over high point of stone (6" x 10" x 12") 9" below road surface. Removed iron pin. Placed center punched R.R. spike on surface over high point of stone. P.K.'s 6' N.E. & S.E. Stone is 6.0' east of west edge 12' pavement.  
 25.29' S.W. to duplex SE/S 8" Elm  
 21.95' W. to P.K. S/S wood fence post  
 25.20' N.W. to 3/4" iron pin on west ditch bank (P)

10/29/81 R.W., D.B., J.B.

E - Found R.R. spike 2.60' south and 0.95' west of fractured stone (10" x 12" x 12") 18" below road surface. Placed center punched R.R. spike on surface over fractured stone. P.K.'s 6' N.E. & S.E. Stone is 2.0' east of west edge 16' pavement.  
 27.63' N.N.W. to "+" south end conc. headwall (P)  
 48.49' S.S.W. to duplex SE/S telephone pole

A

B



COUNTY: HENRY

TOWNSHIP: FREEDOM

T- 6 -N R- 6 -E

SECTION: 28

10/16/81 R.W., D.B., J.B.


A - Found R.R. spike over wood construction stake 0.20' north and 0.25' east of top center of stone (5" x 5" x 16") 16" below road surface. Removed R.R. spike and wood stake. Placed center punched R.R. spike on surface over top center of stone. P.K.'s 6' N&E. Stone is 8.0' south of north edge 18' pavement.

- 35.34' N.W. to "+" east end 21" C.I.P. (P)
- 35.92' N.W. to near face iron anchor post
- 41.18' N.E. to duplex SE/S telephone pole
- 43.58' N.E. to "+" SW/S conc. anc. post
- 32.76' S.E. to "+" N.W. cor. catch basin (P)
- 47.84' S.E. to duplex NE/S telephone pole
- 19.64' S.W. to "+" center conc. headwall (P)
- 31.27' S.W. to duplex NW/S power pole

10/16/81 R.W., D.B., J.B.

B - Found iron pin over high point of stone (12" x 16" x 18") 9" below road surface. Removed iron pin. Placed center punched R.R. spike on surface over high point of stone. P.K.'s 6' N&W. Stone is 7.0' north of south edge 18' pavement.

- 32.87' N.N.E. to duplex SE/S telephone pole
- 31.43' S.S.E. to duplex NE/S power pole
- 29.54' S. to P.K. nail E/S wood anc. post



COUNTY: HENRY

TOWNSHIP: FREEDOM

T- 6 -N R- 6 -E

SECTION: 28

10/23/81 R.W., D.B., J.B.

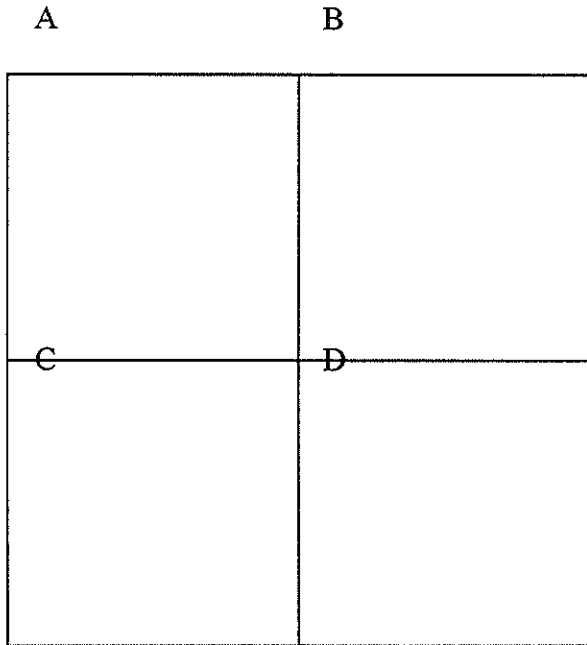
C - Found iron pin angled over high point of stone (6" x 11" x 10") 5" below road surface. Removed iron pin. Placed center punched R.R. spike on surface over high point of stone. Hinge nails 3' N.E. & S.E. Stone is on the west edge 14' pavement.

20.32' N.E. to iron pin east edge 14' pavement

26.32' S.E. to iron pin on east edge 14' pavement

119.00' S.S.W. to duplex E/S power pole





COUNTY: HENRY

TOWNSHIP: FREEDOM

T- 6 -N R- 6 -E

SECTION: 29

10/19/81 R.W., D.B., J.B.

A - Found iron pin established from witness ties to iron pipe bridge rails. Also found recorded catch basin south west of iron pin. Dug for stone. Did not locate. Placed center punched R.R. spike on surface over iron pin. P.K.'s 6' N&E. R.R. spike is 7.0' north of north edge 18' pavement.

3/14/86:

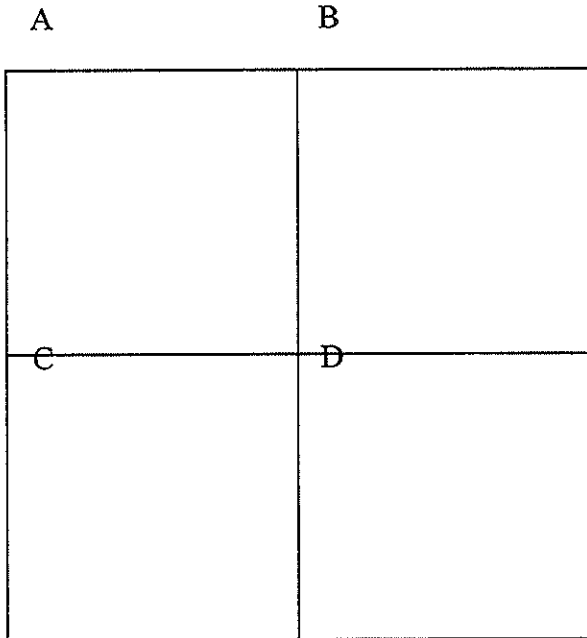
- 15.50' W.N.W. to "+" S.W. end of headwall
  - 34.20' E.N.E. to "+" S.E. cor. conc. box bridge (P)
  - 48.32' S.E. to duplex SW/S telephone pole
  - 47.72' S.W. to duplex NE/S 18" tree
  - 55.81' S.S.E. to duplex W/S telephone pole
- 6/24/02 R.W., S.K.
- 28.57' S.E. to duplex NE/S wood post
  - 42.26' S.W. to duplex SE/S pedestal post
  - 32.03' N.W. to duplex NW/S power pole

10/16/81 R.W., D.B., J.B.

B - Found iron bolt over high point of stone (6" x 12" x 14") 18" below road surface. Removed iron bolt. Placed center punched R.R. spike on surface over high point of stone. P.K.'s 6' N&E. Stone is 9.0' north of south edge 18' pavement.

8/27/98 R.W., S.K.

- 29.04' S.E. to "+" in center concrete headwall (P)
- 42.95' N.E. to duplex NW/S pedestal post.
- 37.03' N.E. to PK NE corner of catch basin. (P)
- 30.30' N.W. to chiseled "+" N/end RCP. (P)
- 29.64' S.W. to sawed "+" S/end RCP. (P)



COUNTY: HENRY

TOWNSHIP: FREEDOM

T- 6 -N R- 6 -E

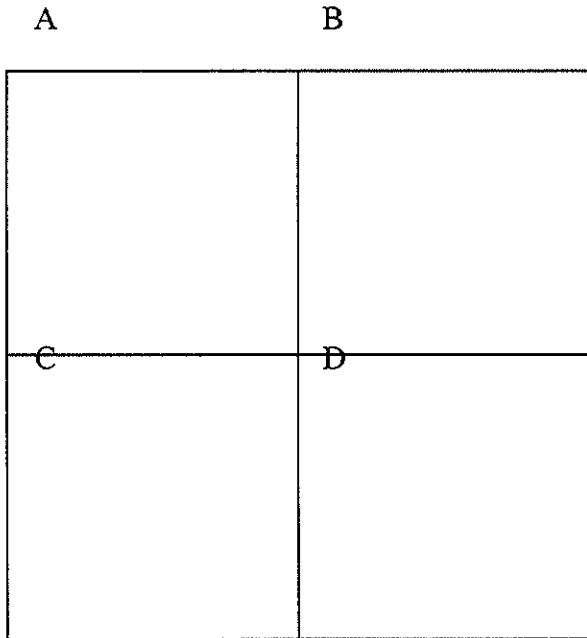
SECTION: 29

10/20/81 R.W., D.B., J.B.

C - Found iron pin driven through center of stone (6" x 12" x 6") 12" below road surface. Lowered iron pin and placed center punched R.R. spike on surface over center of stone. P.K.'s 6' S&E. Stone is 1.8' east of west edge 14' pavement.  
 32.12' S.W. to iron pin on west ditch bank (P)  
 26.71' N.W. to iron pin on west ditch bank

8/5/74 J. Gerken & Co. Crew

D - Found iron pin 1" below pavement.  
 New Ties: 10/20/81  
 70.08' N.W. to P.K. in S/S power pole  
 75.41' S.S.W. to N.E. corner metal mail box post



COUNTY: HENRY

TOWNSHIP: FREEDOM

T- 6 -N R- 6 -E

SECTION: 30

2/27/76 R.S., J.G, B.B.

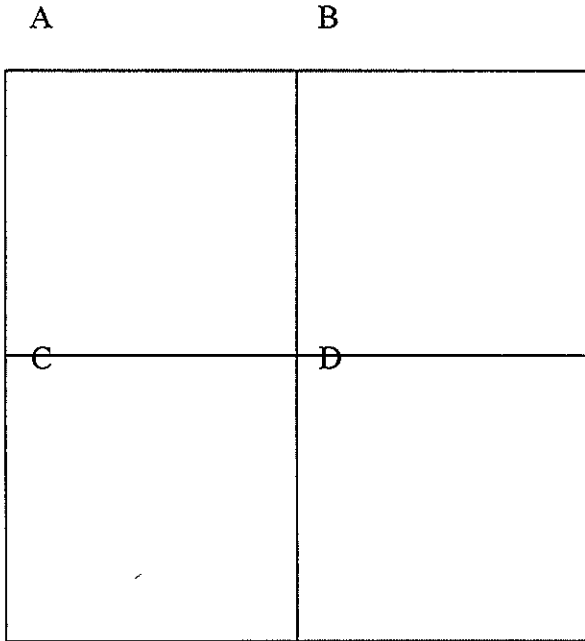
A - Found stone 13.5" deep under concrete pavement. Found remains of hub on E. side of stone. Stone is 1' N. of N. edge of Rd. U and 2.5' E. of W. edge of Rd 19. Stone lies 8.10' north of Ridgeville Twp. stone. P.K.'s 6' E&S.

- Placed R.R. spk. May 7, 1976 - County Crew
- 16.55' N.W. to "X" sawed in top center conc. headwall
- 26.71' N.E. to 30d spk. NW/S power pole
- New ties 11/5/81
- 38.48' S.E. to duplex NE/S telephone pole
- 29.73' S.W. to "X" sawed in top center conc. headwall
- 8.10' S to Ridgeville Twp. stone
- 36.65' S.E. to duplex SW/S power pole
- 39.37' S.W. to duplex N/S power pole

10/19/81 R.W., D.B., J.B.

B - Found nail & shiner 0.15' north and 1.95' east of top center of stone (10" x 12" x 8") 15" below road surface. Did not find recorded iron bolt. Removed nail & shiner. Placed center punched R.R. spike on surface over top center of stone. P.K.'s 6' SW&SE. Stone is 1.3' south of north edge 18' pavement.

- 85.54' W.N.W. to near face pipeline marker
- 54.03' S.E. to P.K. nail NE/S power pole
- 58.27' S.W. to P.K. nail E/S power pole
- 72.07' W.S.W. to P.K. nail N/S power pole



COUNTY: HENRY

TOWNSHIP: FREEDOM

T- 6 -N R- 6 -E

SECTION: 30

11/13/81 R.W., D.B., J.B.

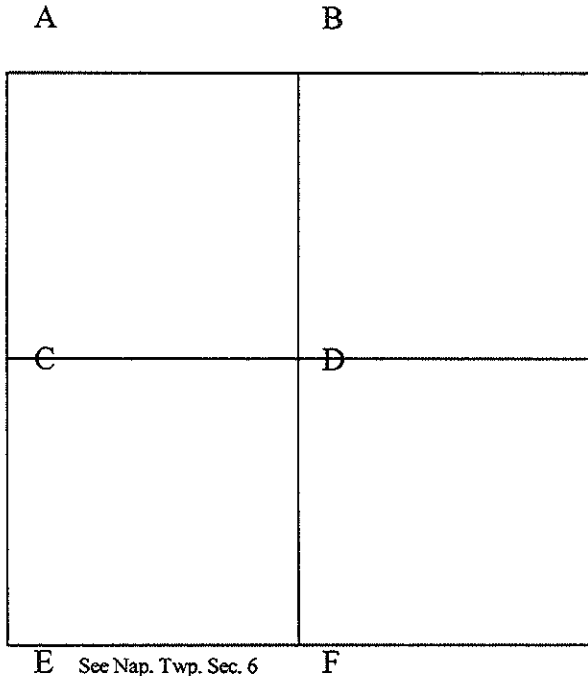
C - Found R.R. spike previously established midway between the northwest and southwest corners of Section 30. Did not locate stone under R.R. spike or opposite conc. anchor post 34'+/- north of R.R. spike. P.K.'s 6' S&E.

- 39.20' S.E. to near face pipeline marker
- 49.73' S.S.W. to near face pipeline marker
- 28.68' S.W. to hinge nail SE/S wood anc. post
- 39.98' S. to E1/4 post Sec. 25; Ridgeville Twp.

10/20/81 R.W., D.B., J.B.

D - Found R.R. spike established during previous survey. Did not find stone. R.R. spike is 20'+/- west of remains of conc. anc. post. Set P.K.'s 6' N&E.

- 127.63' N.N.W. to duplex E/S power pole
- 19.07' E. to P.K. nail north end 10" C.M.P. (P)



COUNTY: HENRY

TOWNSHIP: FREEDOM

T- 6 -N R- 6 -E

SECTION: 31

E See Nap. Twp. Sec. 6 F

11/13/81 R.W., D.B., J.B.

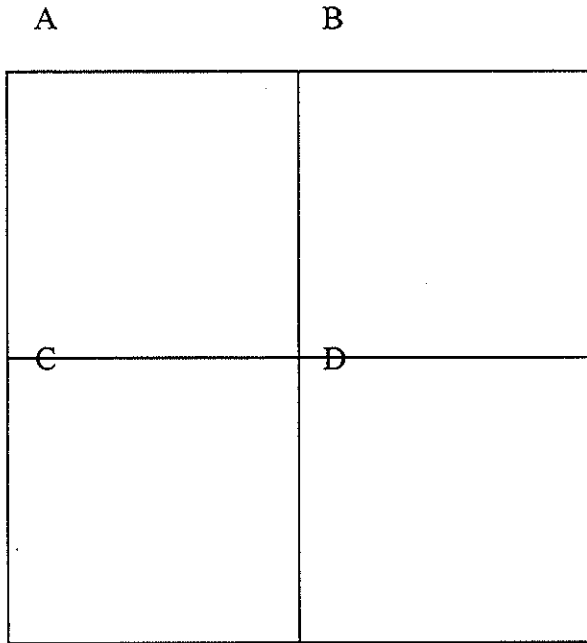
A - Found recorded iron pin established by previous survey. Iron pin is 3'+/- west of west edge pavement. Iron pin is 0.5'+/- below grade.

- 62.13' N.N.E. to spike W/S power pole (P)
- 47.65' N.E. to duplex S/S telephone pole (P)
- 91.89' S.S.W. to P.K. nail E/S power pole (P)
- 35.08' S.W. to 60d spike SE/S telephone pole (P)
- 71.91' S. to N.E. cor. Sec. 36; Ridgeville Twp. (P)

11/4/81 R.W., D.B., J.B.

B - Found iron pin driven through hole in center of stone (7" x 12" x 14") 11" below road surface. Lowered iron pin. Placed center punched R.R. spike on surface over stone and iron pin. P.K.'s 6' N&E. Stone is 7.7' south of north edge 16' pavement.

- 32.37' W.N.W. to P.K. nail N.W. end 24" C.M.P. (P)
- 29.50' N.W. to "+" north corner catch basin (P)
- 30.76' N.W. to P.K. nail SE/S power pole
- 22.81' S.E. to P.K. nail S.E. end 24" C.M.P. (P)
- 31.78' S.W. to P.K. nail NE/S brace pole



COUNTY: HENRY

TOWNSHIP: FREEDOM

T- 6 -N R- 6 -E

SECTION: 31

E See Nap. Twp. Sec. 6 F

11/5/81 R.W., D.B., J.B.

C - Found center punched R.R. spike over high point of stone (6" x 8" x 14") 21" below road surface. Found P.K.'s 6' NE&SE. Replaced R.R. spike. Stone is on west edge of 20' pavement.  
 85.77' N.N.W. to "+" west end 12" conc. pipe (P)  
 89.11' N.N.E. to "+" east end 12" conc. pipe (P)  
 49.19' S.S.W. to P.K. nail south end 12" C.M.P. (P)  
 31.15' S.W. to P.K. nail north end 12" C.M.P. (P)

11/4/81 R.W., D.B., J.B.

D - Searched area 4' x 4' centered 18'+/- west of metal fence post. Did not locate stone. Did not re-establish.


5/8/90 R.W., S.K.

Found iron pin from recorded survey  
 34.39' N.E. to 5/8" iron pin  
 20.38' E.S.E. to 5/8" iron pin  
 13.13' S.W. to 5/8" iron pin  
 16.02' W. to "+" south end conc. pipe (P)  
 24.22' N.W. to "+" north end conc. pipe (P)  
 35.68' N.W. to "+" in large stone

E - See Napoleon Twp., Section 6

12/17/92 R.W., S.K.

F - Found stone 4" below surface of ground. Also found wood corner post with remains of wire fence south of stone. Post was rotted off at ground level and laying flat. Measured 2' north and 3.5' east of base of post to locate stone. Set metal witness post and sign on northside of stone.



COUNTY: HENRY

TOWNSHIP: FREEDOM

T- 6 -N R- 6 -E

SECTION: 32

11/3/81 R.W., D.B., J.B.

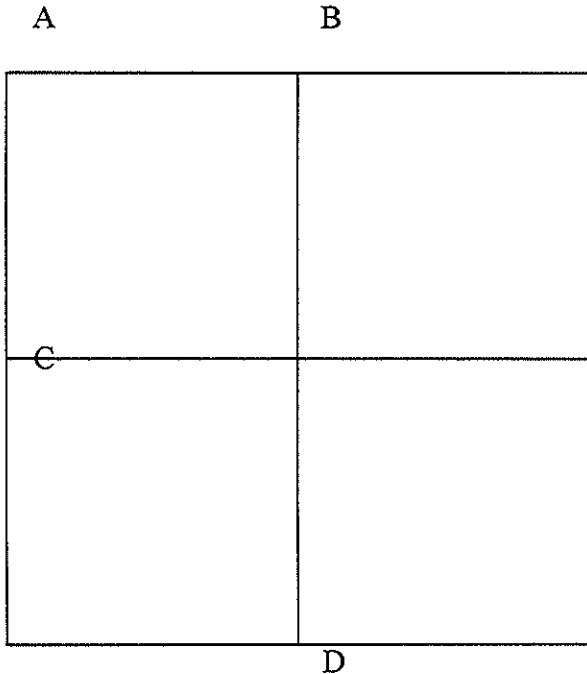
A - Found R.R. spike over iron pin over top center of stone (8" x 9" x 12") 28" below road surface. Removed R.R. spike and iron pin. Placed center punched R.R. spike on surface over high point of stone. P.K.'s 6' N&E. Stone is 7.7' south of north edge 16' pavement.

- 47.06' N.W. to S.E. corner conc. porch foundation
- 33.27' N.E. to duplex W/S power pole
- 25.78' S.E. to "+" east cor. catch basin (P)
- 58.86' S.S.E. to duplex W/S power pole
- 36.59' S.W. to duplex SE/S telephone pole

11/3/81 R.W., D.B., J.B.

B - Found R.R. spike over hole in top center of stone (8" x 12" x 15") 14" below road surface. Placed center punched R.R. spike on surface over hole in top center of stone. P.K.'s 6' S&E. Stone is 10.6' north of south edge 16' pavement.

- 22.75' N.W. to "+" in center of conc. railing (P)
- 32.96" N.W. to duplex SW/S power pole (P)
- 24.62' N.E. to "+" center of conc. railing (P)
- 47.92' S.E. to duplex N/S 24" Walnut
- 36.24' S.W. to duplex NW/S 24" Maple
- 39.22' S.W. to duplex N/S power pole



COUNTY: HENRY

TOWNSHIP: FREEDOM

T- 6 -N R- 6 -E

SECTION: 32

11/3/81

C - Found iron pin over stone located by County Crew (1976). Stone is 5.2' west of east edge 14' pavement.

23.41' N.W. to duplex SE/S 24" stump (P)

86.50' E.N.E. to S.W. corner conc. barn foundation (35' x 50')

93.10 S.S.E. to duplex W/S power pole

32.28' S.W. to duplex W/S clump of small Maples

11/19/80 R.W., C.S.

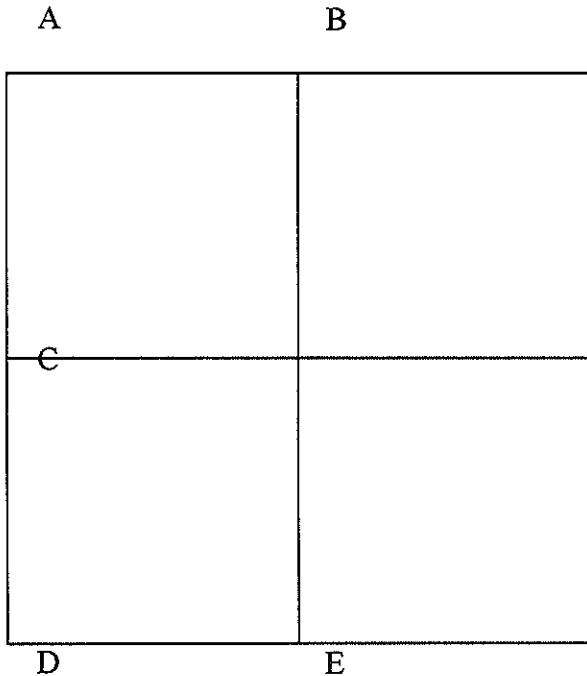
D - Found 1/2" iron pin in an iron pipe. No stone found. Lowered 1/2" iron pin and placed center punched R.R. spike on surface. Hinge nail & shiner 2' S&E. R.R. spike is 6.6' north of south edge 16' pavement.

25.95' S.E. to duplex NE/S clump 8" trees

21.77' S. to P.K. nail W/S wood anc. post

23.48' S.W. to duplex SE/S tree





COUNTY: HENRY

TOWNSHIP: FREEDOM

T- 6 -N R- 6 -E

SECTION: 33

11/2/81 R.W., D.B., J.B.

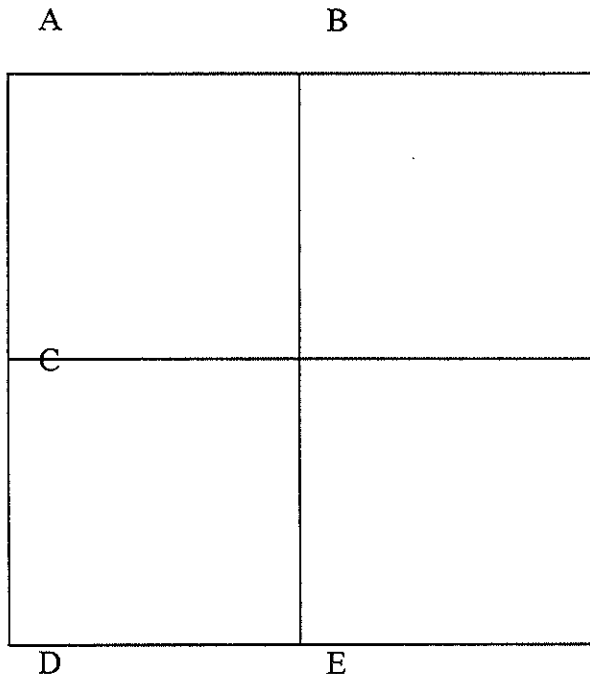
A - Found two R.R. spikes over top center of stone (10" x 10" x 6") 16" below road surface. Removed R.R. spikes. Placed center punched R.R. spike on surface over top center of stone. P.K.'s 6' N&E. Stone is 5.6' south of north edge 16' pavement.

- 33.99' N.W. to hinge nail E/S power pole
- 34.77' N.N.E. to hinge W/S telephone pole
- 30.38' N.E. to S.W. face of R.R. iron anc. post @ base
- 34.22' S.E. to duplex SW/S wood anc. post
- 43.25' S.E. to hinge nail W/S telephone pole
- 36.20' S.W. to duplex NW/S power pole

10/30/81 R.W., D.B., J.B.

B - Found R.R. spike over iron pin angled over top center of fractured stone (6" x 9" x 15") 12" below road surface. Removed R.R. spike and iron pin. Placed center punched R.R. spike on surface over top center of stone. P.K.'s 6' S&E. Stone is 3.0' south of north edge 16' pavement.

- 20.00' S.E. to iron pipe 1' south of south edge 16' pavement
- 18.40' S.W. to iron pipe 1' south of south edge 16' pavement



COUNTY: HENRY

TOWNSHIP: FREEDOM

T- 6 -N R- 6 -E

SECTION: 33

11/2/81 R.W., D.B., J.B.

C - Found R.R. spike over stone (8" x 8" x 10") 14" below road surface. Placed center punched R.R. spike on surface over highpoint of stone. P.K.'s 6' S&E. Stone is 4.3' east of west edge 14' pavement.

- 29.11' W. to duplex S/S power pole
- 94.91' N.E. to duplex W/S telephone pole
- 35.13' S.E. to duplex N/S telephone pole

8/30/77 S.B., J.G., B.F.

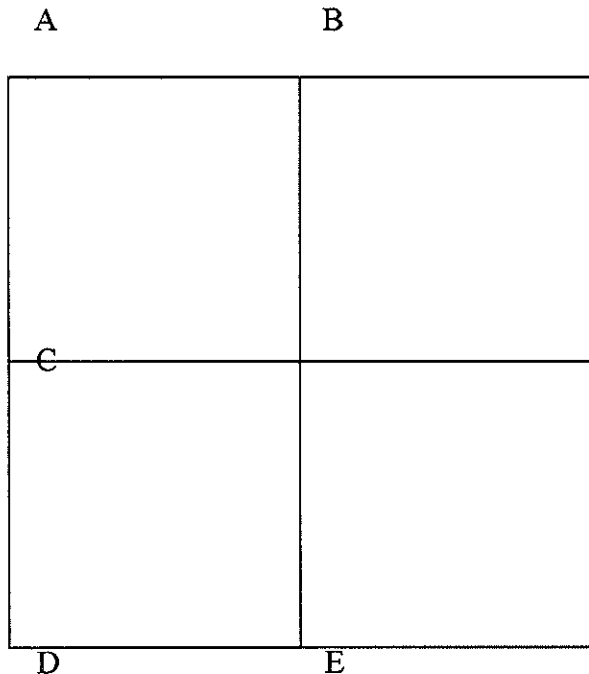
D - Found 5/8" x 30" rebar over large flat stone. Stone is 22.5" deep. Removed rebar and placed center punched R.R. spike over stone. P.K.'s 6' N & 6' W.

- 91.97' N.N.W. to duplex E/S power pole
- 25.10' N.W. to chiseled "X" on top of headwall
- 26.38' N.E. to chiseled "X" on top of headwall

3/18/76 J.G., B.B., S.S.

E - Found stone 7.5" deep with broken tile. Angled 3/4" x 2'-0" iron pin over top of stone. Iron pin is 3" below surface. P.K.'s 6' N&W.

- 41.32' N.E. to P.K. top N.E. 10" C.M.P.
- 113.18' N.E. to duplex S/S power pole



COUNTY: HENRY

TOWNSHIP: FREEDOM.

T- 6 -N R- 6 -E

SECTION: 34

10/7/80 R.W., J.J., C.S.

A - Found stone (12" x 15" x 13") 12" below road surface. Placed center punched R.R. spike on surface over highpoint of stone. P.K.'s 6' S&W. Stone is 1.0' south of north edge 16' pavement and is on the west edge of 15' pavement.

- 41.60' N.W. to duplex SW/S telephone pole
- 24.72' N.E. to S.W. corner east bridge rail
- 30.31' E.N.E. to "+" in S.E. bridge wing (P)
- 44.69' S.E. to duplex SW/S telephone pole
- 32.36' S.W. to 30d spike E/S power pole

10/8/80 R.W., J.J., C.S.

B - Searched for stone. Did not locate. Re-established N1/4 post midway and along line between the N.W. and N.E. corners of Section 34. Placed center punched R.R. spike on surface. P.K.'s 6' S&E. R.R. spike is 1.0' south of north edge 16' pavement and 1.7' east of west edge 12' pavement.

- 11.44' W. to S.E. cor. north bridge rail
- 42.41' S.E. to duplex NE/S 12" walnut
- 39.92' E.N.E. to duplex S/S power pole
- 26.62' S.E. to "+" in S.E. bridge wing (P)
- 15.85' S.S.W. to N.E. cor. south bridge rail

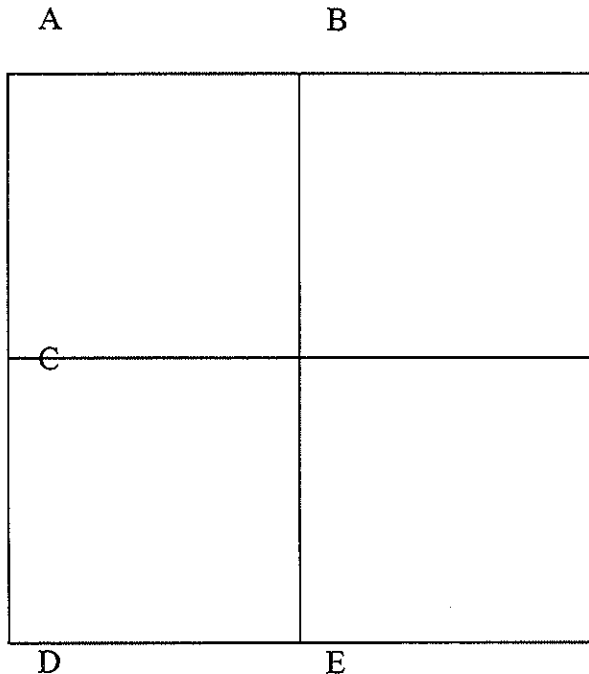
4/25/96 R.W., M.S.

Set small RR spike with Pk's 6' N & W in pavement following bridge replacement project.

- 25.61' NW to duplex nail NE/s G.R. post.
- 39.96' NE to duplex nail S/s power pole.
- 29.26' SW to duplex nail SE/s G.R. post.
- 51.15' WSW to "+" in east end conc. hdwl.

8/27/96 R.W., M.S.

- 29.02' NW to sawed "+" in SE corner of catch basin. (P)
- 56.90' NE to duplex nail in SE/s power pole.
- 91.16' ESE to sawed "+" in N/s of conc. post.



COUNTY: HENRY

TOWNSHIP: FREEDOM

T- 6 -N R- 6 -E

SECTION: 34

3/15/76 J.G., B.B.

C - Found stone 5" deep and 9" west of W. edge of pavement. Angled #6 x 2'-6" rebar over top center of stone. P.K.'s 6' N.E. & S.E. Stone is 1' N. of fence line to east.

46.05' N.W. to duplex NE/S power pole

30.38' S.E. to 30d spike W/S telephone pole

3/9/76 J.G., R.S., B.B.

D - Found stone 17.5" deep with smaller stone (9" long x 6" deep) over it. Removed smaller stone because it was fractured. Also found remains of hub on north side of stone. P.K.'s 6' S&E.

11/6/79 R.W., J.J., C.S.

Placed R.R. spike on surface over high point of stone (12" x 12" x 11"). Stone is 16.7' north of south edge Rd. S and 0.8' east of west edge Rd. 16.

32.28' W.N.W. to "+" top 15" C.M.P.

35.39' N.N.W. to "+" top 48" C.M.P.

32.74' N.E. to duplex W/S telephone pole

36.31' E.N.E. to "+" S.E. cor. large stone over 48" R.C.P.

3/15/76 R.S., B.B., J.G., P. Hohenberger

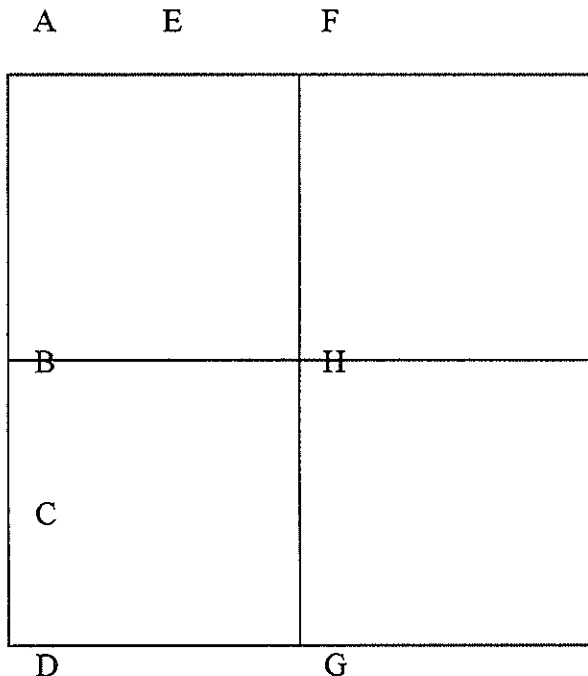
E - Tried to locate, but did not find. Dug 7' x 7' hole, 3.5' each way of fence line to north.

There were no records of a recorded survey. The S1/4 cor. was set midway between the S.W.

cor. Section 34 and on line. A 3'-0" x 6" dia. concrete cylinder with 3'-0" x 1" galvanized pipe was set as the monument.

11/5/79 R.W., J.J., C.S.

Set center punched railroad spike on surface over iron pipe. P.K.'s 6' S&W.



COUNTY: HENRY

TOWNSHIP: FREEDOM

T- 6 -N R- 6 -E

SECTION: 35

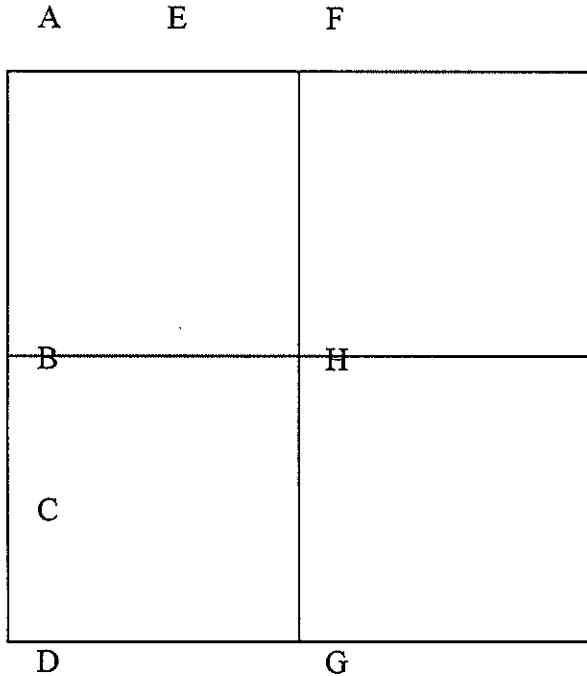
6/18/75 J.G., B.B., T.F.

A - Found 1" I. pipe over stone. Set by Red Beach. P.K.'s 6' W&S.  
 29.55' N.W. to N&S E/S power pole  
 25.95' N.W. to "X" top W.end 30" R.C.P.  
 94.66' N.E. to N&S W/S telephone pole  
 24.10' N.E. to "X" top E. end 30" R.C.P.  
 29.05' S.E. to N&S NE/S telephone pole

B - Found 1/2" rebar over stone. (Aschemeier & Basselman)  
 27.00' N.W. to N&S NE/S power pole  
 79.59' N.W. to S.E.cor. house foundation  
 25.23' N.E. to duplex S/S telephone pole

C - Found stone 4" deep. P.K.'s 6' N&E.  
 20.80' W.S.W. to duplex E/S power pole  
 27.57' E. to duplex S/S cor. post

D - Was set from records of surveys Vol. 1, Pg. 84, Henry Co. Engineers Office. A 3'-0" x 6" dia. concrete cylinder with 3'-0" x 1" galvanized pipe was set.  
 34.22' N.W. to duplex SW/S power pole  
 27.72' N.W. to "+" west end 42" R.C.P.  
 32.32' N.E. to duplex NW/S telephone pole  
 29.39' N.E. to "+" east end 42" R.C.P.  
 Found P.K. nail on surface.



COUNTY: HENRY

TOWNSHIP: FREEDOM

T- 6 -N R- 6 -E

SECTION: 35

2/23/81 R.W., J.J., C.S.

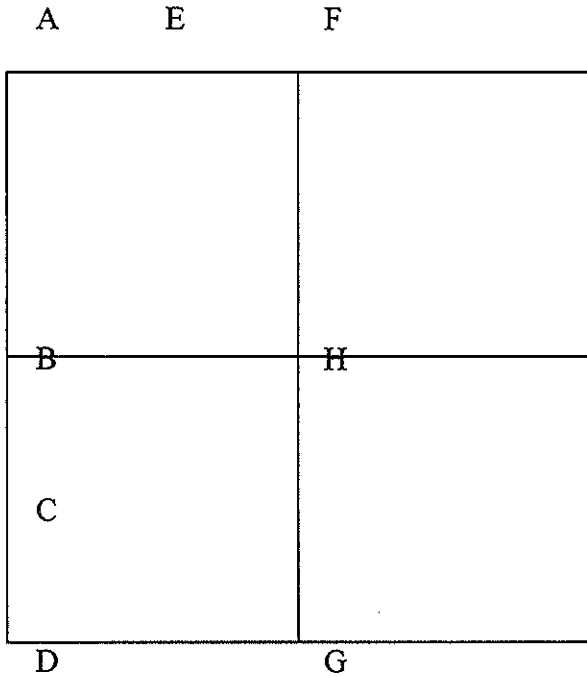
E - Found stone (7" x 10" x 10") 17" below road surface. Placed center punched R.R. spike on surface over high point of stone. P.K.'s 6' S&W. Stone is 3.0' south of north edge 16' pavement.

- 48.74' E.S.E. to duplex NE/S power pole
- 27.63' S.E. to P.K. nail east end 12" C.M.P. (P)
- 18.88 S. to P.K. nail west end 12" C.M.P. (P)

9/14/81 R.W., D.B., J.B.

F - Found stone (9" x 10" x 13"). Placed center punched R.R. spike on surface over stone. P.K.'s 6' N.W. & N.E.

- 32.30' N.W. to S.E. corner conc. anchor post
- 63.39' N.E. to duplex SE/S power pole
- 25.85' S.E. to "+" top conc. rail (P)
- 29.73' S.W. to duplex W/S telephone pole
- 2.3' W. to inside of west rail
- Placed 3/4" iron pipe along side stone for detection.



COUNTY: HENRY

TOWNSHIP: FREEDOM

T- 6 -N R- 6 -E

SECTION: 35

10/30/81 R.W., D.B., J.B.

G - Found stone (8" x 15" x 18") when railroad crossing was removed. Centerline of tracks were 5.2' east of stone. Placed center R.R. spike on surface over stone. P.K.'s 6' S & W. Stone is 4.3' south of north edge 16' pavement.

28.79' N.N.W. to "+" in conc. slab (P)

25.88' S.W. to P.K. nail in S.E. end 24" C.M.P. (P)

32.32' S.W. to duplex N/S power pole

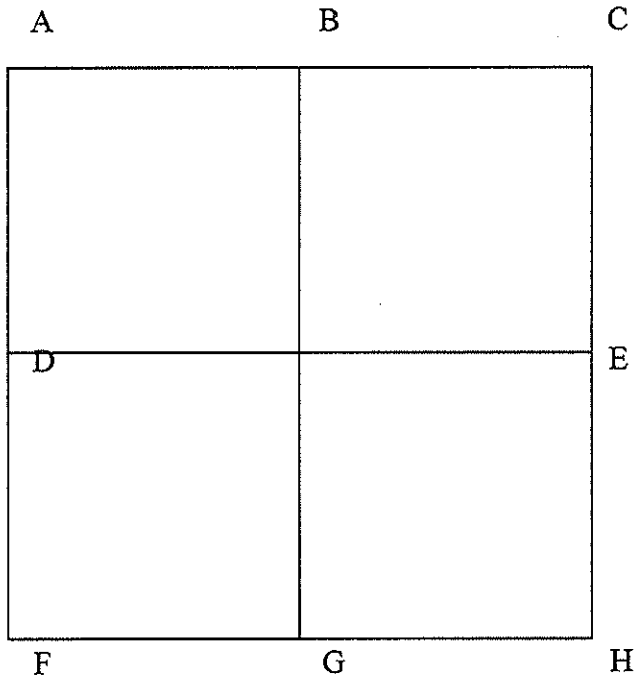
11/30/81

H - No stone located. Re-established center of section by proportionate measurement based on survey recorded in Vol. 1, Pg. 84 of survey records. Placed center punched harrow tooth on surface. P.K.'s 6' N&W.

34.09' W.N.W. to duplex S/S/ power pole

71.11' N.E. to duplex S/S power pole

42.10' E. to duplex S/S wood anchor post



COUNTY: HENRY

TOWNSHIP: FREEDOM

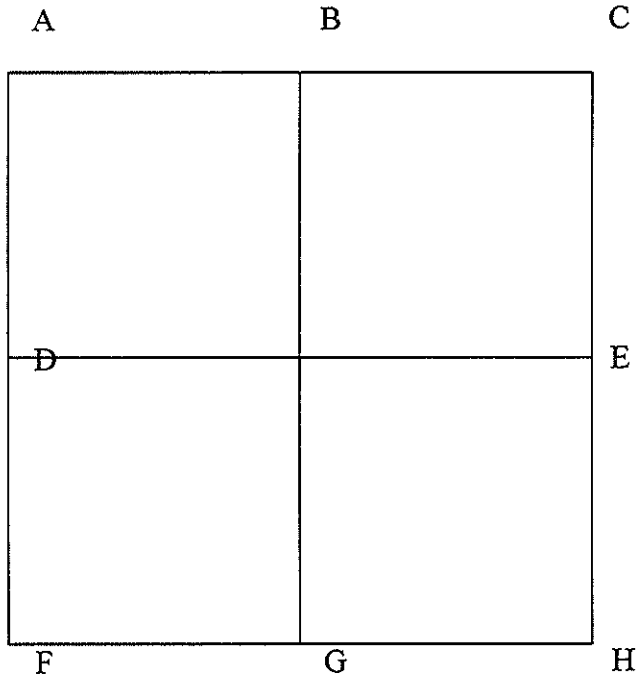
T- 6 -N R- 6 -E

SECTION: 36

10/26/81 R.W., D.B., J.B.  
 A - Found iron pipe 8.9' east of west edge 24' pavement.  
 31.18' N.W. to "+" west end 30" R.C.P.  
 30.74' N.E. to "+" north end headwall (P)  
 32.50' N.E. to "+" east end headwall (P)  
 38.44' S.E. to duplex/shiner NE/S telephone pole  
 36.83' S.W. to "+" N.W. corner catch basin (P)  
 43.76' S.W. to duplex SE/S power pole

10/26/81 R.W., D.B., J.B.  
 B - Found iron pipe 1" below road surface, established previously. Iron pipe is 4.3' south of north edge 18' pavement.  
 35.00' N.W. to iron pin on ditch bank (P)  
 33.81' N.E. to iron pin on ditch bank (P)  
 28.36' S. to duplex/shiner E/S wood anchor post  
 62.23' S.W. to duplex N/S power pole





COUNTY: HENRY

TOWNSHIP: FREEDOM

T- 6 -N R- 6 -E

SECTION: 36

9/2/81 R.W., D.B., J.B.

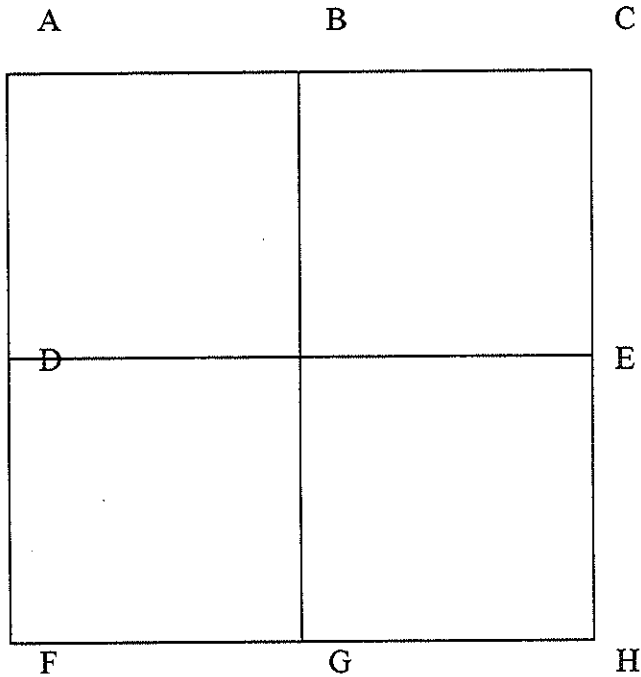
C - Found iron pipe over first stone over top center of true stone (8" x 8" x 6") 31" below road surface. Removed iron pipe and first stone. Placed center punched R.R. spike on surface over top center of stone. P.K.'s 6' S&W. Stone is 9.6' west of east edge 18' pavement.

- 30.03' N.W. to "+" SE/S 3" iron anchor post
- 87.14' N.N.E. to duplex E/S telephone pole
- 80.29' S.S.E. to duplex W/S telephone pole
- 68.95' S.S.W. to duplex E/S power pole
- 35.44' S. to N.W. corner, Section 21; Liberty Twp.

10/26/81 R.W., D.B., J.B.

D - Found iron pipe 11' east of west edge 24' pavement.

- 59.75' S.E. to duplex SW/S telephone pole
- 36.94' W.S.W. to duplex N/S sign post
- 100.94' N.N.E. to duplex W/S telephone pole



COUNTY: HENRY

TOWNSHIP: FREEDOM

T- 6 -N R- 6 -E

SECTION: 36

9/2/81 R.W., D.B., J.B.

E - Found iron pipe over top center of stone (6" x 6" x 7") 27" below road surface. Found wood stake on W/S stone. Removed iron pipe. Placed center punched R.R. spike on surface over top center of stone. P.K.'s 6' N&E. Stone is 4.6' east of west edge 18' pavement.

- 24.66' W. to spike E/S power pole
- 28.82' N.W. to "+" east end 6" Vitrified pipe (P)
- 33.14' N.E. to "+" S.E. corner catch basin (P)
- 49.49' N.E. to duplex W/S telephone pole
- 111.62' S.E. to duplex W/S telephone pole
- 19.00' S. to W1/4 post, Sec. 31; Liberty Twp.

F - Found iron rod in monument box on west edge of 24' pavement.

11/12/80 R.W., J.J., C.S.

G - Found iron pipe over top center of stone (10" x 13" x 11") 13" below road surface. Removed iron pipe. Placed center punched R.R. spike on surface over top center of stone. P.K.'s 6' S&E. Stone is 2.7' south of north edge 18' pavement.

- 105.77' E.S.E. to P.K. nail N/S power pole
- 29.38' N.W. to duplex S/S telephone pole
- 43.81' N.N.E. to duplex W/S 8" tree
- 132.22' W.S.W. to P.K. nail N/S power pole
- 34.20' N.N.W. to P.K. west end C.M.P.

H - See N.W. cor. Section 6, Liberty Twp.