

COUNTY: HENRY

TOWNSHIP: FLATROCK

T- 4 -N R- 6 -E

SECTION: 1

12/13/79 R.W., C.S.

A- Found recorded iron pin 0.08' north and 0.07' west of top center of stone(6" x 7" x 6") 14" below road surface. Removed iron pin. Placed center punched railroad spike on surface on the South Line of Section 36, Napoleon Township; 0.40' north of top center of stone. Pk's 6' north and west. Stone is 10.4' south of north edge east-west pavement.

86.92' N.W. to spike s/s power pole. GONE

22.40' N.N.W. to spike s/s power pole.

25.38' N.N.E. to "+" top west end conc. headwall. (P) GONE

23.12' E.S.E. to "+" top west end conc. headwall (P) GONE

41.00' S.S.E. to spike ne/s power pole. GONE

78.95' W. to SW corner, Section 36; Napoleon Twp.

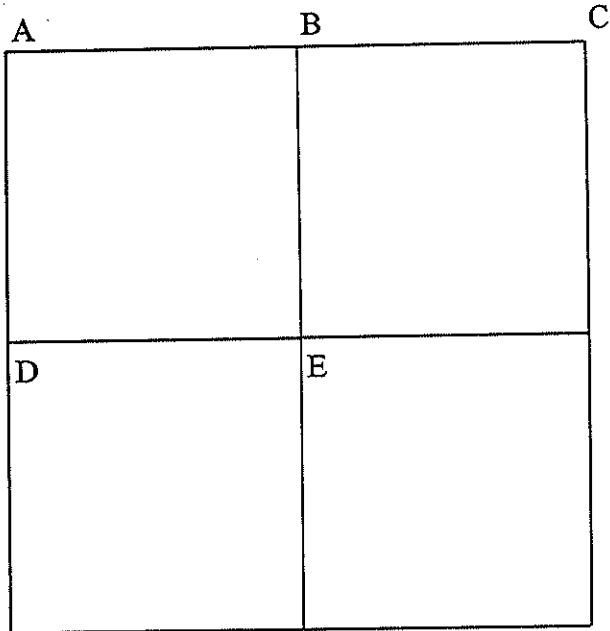
5/11/89 R.W., S.K.

86.22' N.W. to duplex s/s power pole.

49.18' E.S.E. to Pk east end 21" alum. pipe. (P)

69.23' S.S.E. to duplex w/s power pole.

65.48' S.S.W. to Pk west end CMP. (P)



COUNTY: HENRY

TOWNSHIP: FLATROCK

T- 4 -N

R- 6 -E

SECTION: 1

1/4/80 R.W., C.S.

B- Found iron bolt established by State Highway Dept. Searched for stone, did not locate. Removed iron bolt. Placed center punched railroad spike on surface. Pk's 6' NE and NW. Railroad spike is 1.1' south of south edge 9' pavement.

62.91' W.N.W. to "+" southeast corner catch basin. (P)

129.90' E.N.E. to duplex w/s power pole.

25.00' S. to near face conc. anchor post. (loose)

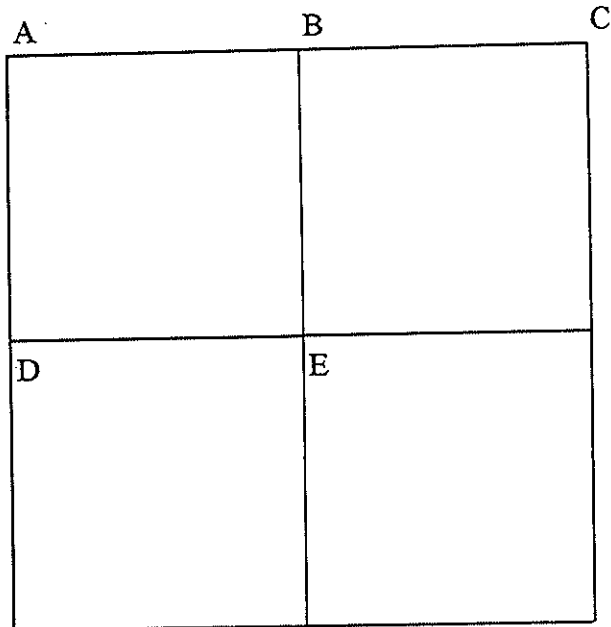
59.21' W.S.W. to "+" east end conc. headwall. (P)

5/8/89 R.W., S.K.

16.90' N.E. to 5/8" iron pin at north e/p.

39.08' W. to Napoleon Twp. stone.

C- See N.W. corner, Section 6; Monroe Twp.



COUNTY: HENRY

TOWNSHIP: FLATROCK

T- 4 -N

R- 6 -E

SECTION: 1

1/3/80 R.W., C.S.

D- Found recorded iron pipe over high point of stone (8" x 9" x 13") 8" below road surface. Removed iron pipe. Placed center punched railroad spike on surface over high point of stone. Pk's 6' south and east.

- 22.82' N.W. to "+" west end conc. headwall. (P)
- 34.17' N.N.E. to railroad spike w/s power pole.
- 59.58' N.E. to duplex s/s 30" hickory.
- 37.88' S.E. to duplex w/s 18' walnut.
- 27.72' S.W. to spike n/s/ power pole.
- 21.22' S.W. to "+" west end conc. headwall. (P)

5/ /89 R.W., S.K.

- 22.88' N.W. to "+" west end conc. headwall. (plumbed)
- 34.14' N.N.E. to railroad spike (center punched) w/s power pole.
- 21.26' S.W. to "+" west end conc. headwall. (P)

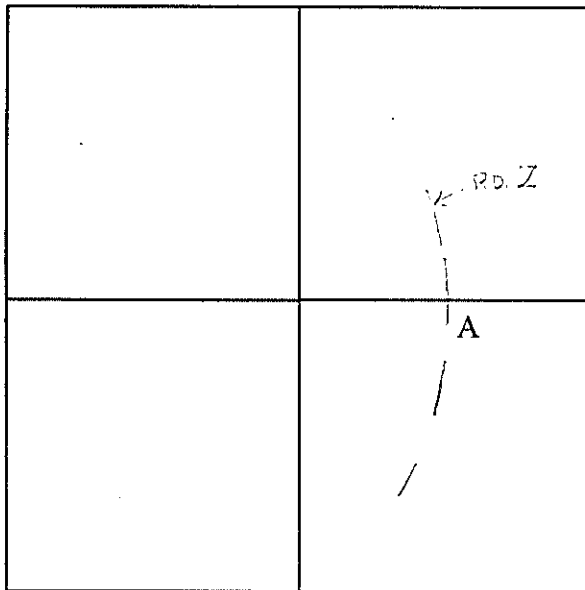
5/19/76 R.W., B.B., M.S.

E- Found stone 11" deep. Also found RR spike on surface and second RR spike 2" deep and 1.5" west of spike on surface. Stone is in center of 16' asphalt road. Place RR spike over stone. Pk's 6' north and west.

- 59.64' S.W. to duplex s/s power pole. GONE
- 16.07' S.W. to "+" top NE corner conc. catch basin.
- 16.07' N.W. to "+" top SE corner conc. catch basin.
- 21.07' N.E. to nail/shiner s/s telephone pole. GONE

5/8/89 R.W., S.K.

- 67.83' S.W. to duplex s/s power pole. (new)



COUNTY: HENRY

TOWNSHIP: FLATROCK

T- 4 -N R- 6 -E

SECTION: 2

1/14/80 R.W., C.S.

A- Found stone (8" x 10" x 7") 11" below road surface. Placed center punched RR spike on surface over stone. Pk's 6' north and east. Stone is 3' east of east edge 12' pavement and 8.9' north of south edge 16' pavement.

54.18' N. to duplex e/s 24" elm.

73.97' N.E. to duplex s/s 30" tree.

25.86' S.S.E. to duplex nw/s 8" pine.

36.59' S.W. to duplex n/s 15" tree.

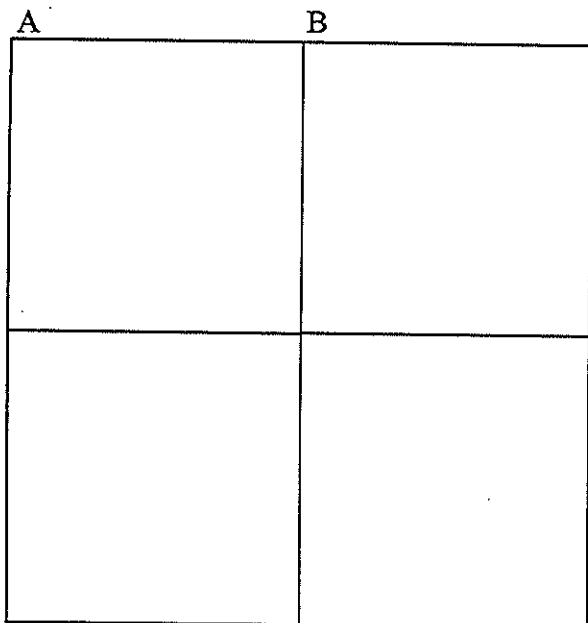
6/16/89 R.W., S.K.

34.23' N. to duplex w/s guard rail end post.

111.45' N.E. to SW corner porch foundation.

85.83' E.S.E. to NW corner house foundation.

29.58' W.S.W. to duplex n/s guard rail end post.



COUNTY: HENRY

TOWNSHIP: FLATROCK

T- 4 -N R- 6 -E

SECTION: 3

6/14/76 J.G., B.B., S.S., M.S.

A- Found stone 13.5" deep. Also found 1" iron pipe 10" deep and 11" south of center of stone. Placed RR spike over center of stone. Stone is 1.5' south of centerline of Rd. M. Pk's 6' north and west.


1/23/80 R.W., C.S.

Found RR spike. Said spike was 0.56' north of South Line, Sec. 33; Napoleon Twp. Removed RR spike over stone. Placed center punched RR spike on South Line, Sec. 33; Napoleon Twp. and 0.56' south of top center of stone. Pk's 6' north and west. Stone is 3.4' north of south edge 12' pavement.

- 31.14' S.E. to 5/8" iron pin on south ditch bank.
- 20.99' S. to 3/4" iron pin on south ditch bank.
- 25.69' S.W. to 5/8" iron pin on south ditch bank.

5/4/89 R.W., S.K.

- 31.21' S.E. to 5/8" iron pin on south ditch bank.
- 20.92' S. to 3/4" iron pin on south ditch bank.
- 25.41' S.W. to 5/8" iron pin on south ditch bank.
- 14.31' N.E. to 5/8" iron pin at north e/p.
- 15.91' N.W. to 5/8" iron pin at north e/p.



COUNTY: HENRY

TOWNSHIP: FLATROCK

T- 4 -N R- 6 -E

SECTION: 3

1/28/80 R.W., C.S.

B- Found RR spike over High Point of stone (7" x 11" x 12") 7" below road surface. Stone is 0.43' south of South Line of Sec. 34; Napoleon Twp. Also found iron pipe on n/s stone. Removed iron pipe. Placed center punched RR spike on the South Line of Sec. 34; Napoleon Twp. and 0.43' north of high point of stone. Pk's 6' north and east. Stone is 3.7' north of south edge pavement.

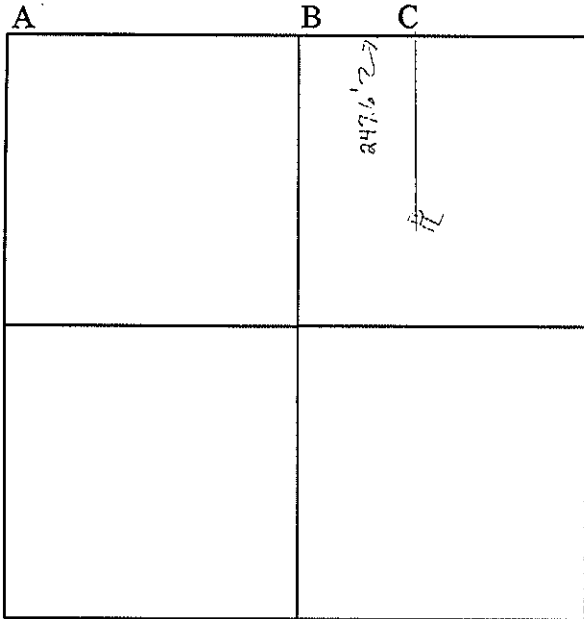
30.50' S.W. to NW corner granary foundation.

26.56' S.S.E. to NE corner granary foundation.

17.33' S.E. to "+" NE corner catch basin.

4/24/89

Existing witness ties O.K.



COUNTY: HENRY

TOWNSHIP: FLATROCK

T- 4 -N R- 6 -E

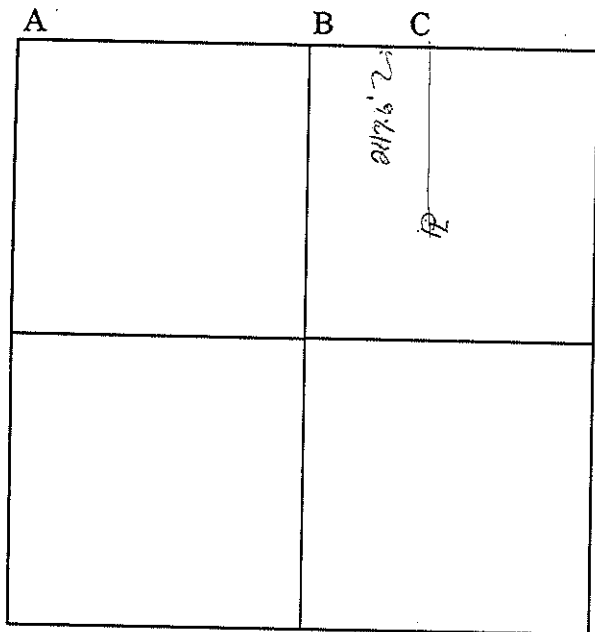
SECTION: 4

6/8/73 H. Helberg
 A- Found stone; placed iron pin on north side with top over center of stone.

1974 J. Gerken
 Placed RR spike over stone in pavement.

1980 New Ties:
 28.87' S.W. to 3/4" iron pin.
 19.92' S. to 3/4" iron pin.
 31.69' S.E. to 3/4" iron pin.

4/26/89 R.W., S.K.
 Set Pk's 6' south and west. Existing ties O.K.
 3.7' south of north edge e/p.
 196'+/- east of a north/south ditch.



COUNTY: HENRY

TOWNSHIP: FLATROCK

T- 4 -N R- 6 -E

SECTION: 4

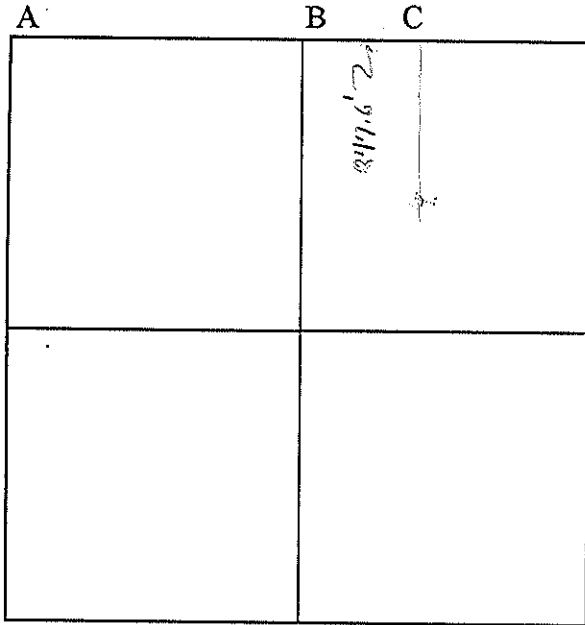
6/7/73 H. Helberg
 B- Found stone; placed 3/4" iron pin on north side with top over center of stone.

1974 J. Gerken
 Placed RR spike over stone in pavement.

1980 R.W., C.S.
 Found recorded RR spike. Said spike was 0.32' north of south line of Section 33, Napoleon Twp. Placed center punched RR spike on South Line of Section 33, Napoleon Twp. and 0.32' south of top center of stone. Pk's 6' north and west. Stone is 2.3' north of south edge 12' pavement.

24.06' S.E. to 3/4" iron pin. GONE
 17.12' S. to 3/4" iron pin.
 25.00' S.W. to 3/4" iron pin.

4/26/89 R.W., S.K.
 18.62' S. to 3/4" iron pin. (P)
 25.33' S.W. to 3/4" iron pin (P)
 16.57' N.W. to 5/8" iron pin at north e/p.
 16.65' N.E. to 5/8" iron pin at north e/p.



COUNTY: HENRY

TOWNSHIP: FLATROCK

T- 4 -N R- 6 -E

SECTION: 4


6/3/73 H. Helberg
 C- Found stone; placed 3/4" iron pin on north side of stone with top over center of stone.

1974 J. Gerken
 Placed RR spike over stone in pavement.

1/18/80 R.W., C.S.
 Found RR spike. Said spike is 0.83' north of South Line of Section 33; Napoleon Twp.
 Placed center punched RR spike on South Line of Section 33; Napoleon Twp. and 0.83' south of top center of stone. Pk's 6' north and west. Removed RR spike placed by J. Gerken. Stone is 3.6' north of south edge 12" pavement.

31.14' S.E. to 5/8" iron pin on south ditch bank. GONE
 20.99' S. to 3/4" iron pin on south ditch bank. GONE
 25.69' S.W. to 5/8" iron pin on south ditch bank. GONE

5/4/89 R.W., S.K.
 29.26' N.E. to duplex s/s wood gate post.
 41.82' E.N.E. to duplex s/s wood gate post.
 38.12' S.E. to duplex sw/s cable marker.
 12.09' S. to Pk nail west end 24" CMP. (P)



COUNTY: HENRY

TOWNSHIP: FLATROCK

T- 4 -N R- 6 -E

SECTION: 5

1/18/80 R.W., C.S.

C- Found recorded iron pipe over high point of stone (8" x 10" x 12") 12" below road surface. Removed iron pipe. Stone is 1.2' south of the South Line of Section 32; Napoleon Twp. Placed center punched RR spike on the South Line of Section 32; Napoleon Twp. and 1.2' north of high point of stone. Pk's 6' south and west.

33.41' S.W. to center 1" iron pipe on ditch bank. (P)
73.82' E.S.E. to "+" in top of 12" round catch basin. (P)

4/26/89 R.W., S.K.

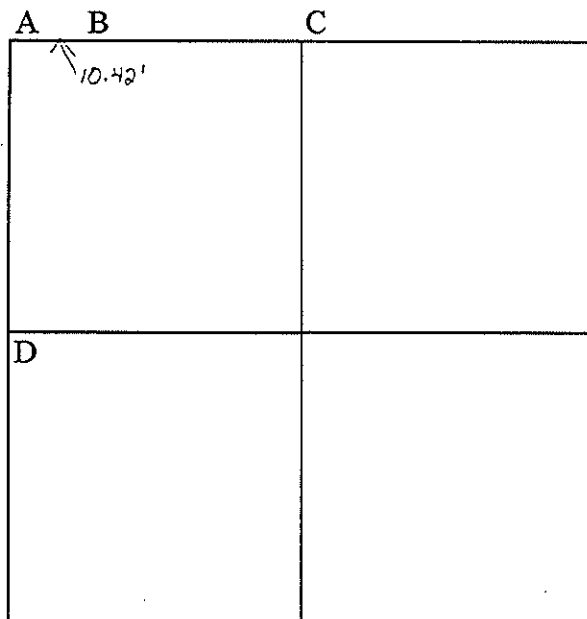
9.13' N.W. to 5/8" x 30" iron pin at north e/p.
8.73' N.E. to 5/8" x 30" iron pin at north e/p.
33.48' S.W. to center 1" iron pipe on ditch bank. (P)
73.82' E.S.E. to "+" top of 12" round catch basin. (P)

6/10/76 R.S., J.G., B.B., S.S., M.S.

D- Found 3/4" iron pin over stone. Stone is 15" deep. Removed pipe and angled 1/2" x 3'-4" rebar over stone. Rebar is 8" deep. Placed RR spike over rebar. Stone is on the south edge of pavement. Pk's 6' northeast and northwest. Stone lies 12.25' west of centerline of ditch to the south.

4/26/89 R.W., S.K.

27.10' S.E. to 5/8" iron pin on south ditch bank.
29.55' S.W. to 5/8" iron pin on south ditch bank.
9.98' N. to 5/8" iron pin at north e/p.



COUNTY: HENRY

TOWNSHIP: FLATROCK

T- 4 -N R- 6 -E

SECTION: 5

6/10/76 R.S., J.G., B.B., M.S., S.S.

A- Found 1/2" iron pipe on north side of stone angled over top of stone. Stone is 10" deep and pipe is 4" deep. Placed Pk on surface. Pk's 6.01' east and 6.07' south.

- 20.50' N.W. to near face conc. headwall.
- 14.35' S.S.W. to near face conc. headwall.
- 37.59' S.S.W. to duplex ne/s telephone pole.
- 51.15' S.E. to 16d spike sw/s power pole.

4/25/89 R.W., S.K.

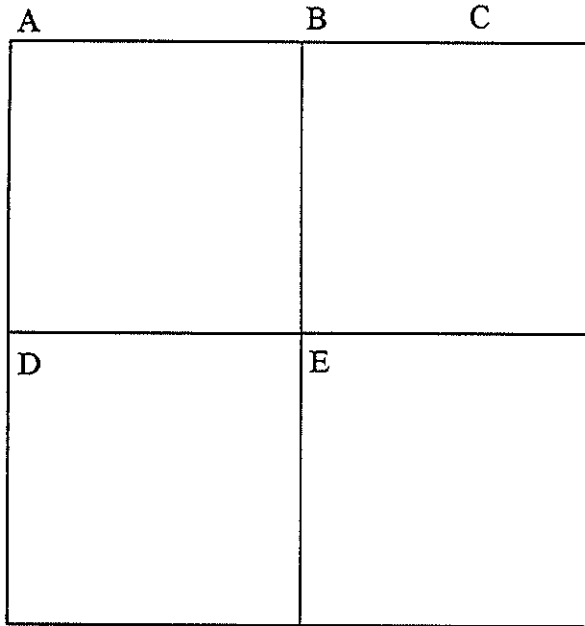
- 21.10' N.W. to "+" top center conc. headwall. (P)
- 51.19' S.E. to 16d spike sw/s power pole.
- 37.78' S.S.W. to duplex e/s telephone pole.
- 14.95" S.S.W. to "+" top center conc. headwall. (P)

B- Found stone for center line Co. Rd. 17D. Stone is 10" deep and lies 10.42' east of the NW corner of Section 5. Placed RR spike over stone. Pk's 6' east and south.

- 28.59' N.W. to near face conc. headwall.
- 19.78' S.W. to near face conc. headwall.
- 39.59' S.W. to duplex ne/s telephone pole.
- 42.20' S.E. to 16d spike sw/s power pole.

4/25/89 R.W., S.K.

- 4.40' W. to Pk nail



COUNTY: HENRY

TOWNSHIP: FLATROCK

T- 4 -N R- 6 -E

SECTION: 6

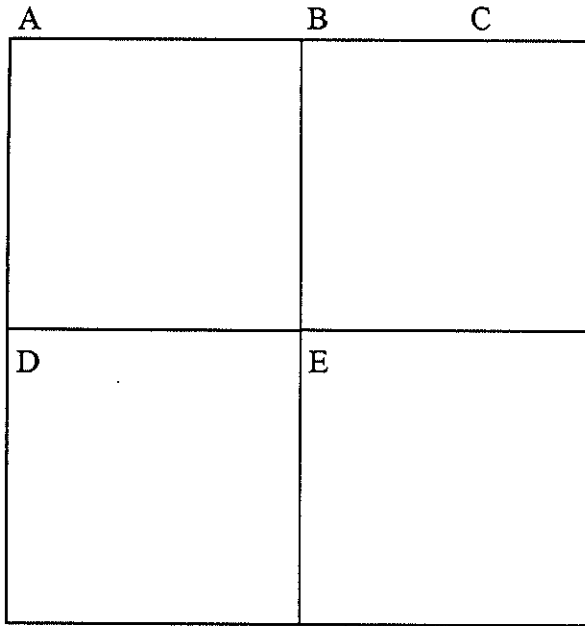
1/15/80 R.W., C.S.

A- Found recorded iron pipe over high point of stone (12"x12"x15") 14" below road surface. Removed iron pipe. Placed center punched RR spike on surface over high point of stone. Pk's 6' north and west. Stone is 6.9' east of west edge 16' pavement.

- 42.32' N.W. to Pk e/s telephone pole.
- 50.82' N.N.E. to duplex w/s power pole.
- 37.13' E.N.E. to center of conc. monument. (P)
- 39.13' E.N.E. to Pk s/s telephone pole.
- 30.54' S.E. to center of conc. monument. (P)
- 32.10' S.S.E. to spike sw/s telephone pole.
- 36.81' S.W. to center conc. monument. (P)

4/26/89

- 42.24' N.W. to Pk nail e/s cable marker.
- 50.82' N.N.E. To duplex w/s power pole.
- 37.07' E.N.E. to center conc. monument. (P)
- 55.84' E.S.E. to duplex sw/s power pole.
- 32.10' S.E. to center USGS bench mark "B300 1963".
- 36.85' S.W. to center conc. monument. (P)



COUNTY: HENRY

TOWNSHIP: FLATROCK

T- 4 -N R- 6 -E

SECTION: 6

1/16/80 R.W., C.S.

B- Found recorded iron pin over high point of stone (5"x9"x11") 11" below road surface. Removed iron pin. Placed center punched RR spike on South Line of Section 31; Napoleon Twp., being 0.97' north of high point of stone. Pk's 6' north and west. Stone is 5.7' north of south edge 16' pavement.

47.39' W.N.W. to "+" top west end 12" CMP.

23.61' N.W. to spike ne/s telephone pole.

121.04' E.S.E. to spike n/s power pole.

127.11' W.S.W. to spike n/s/ power pole.

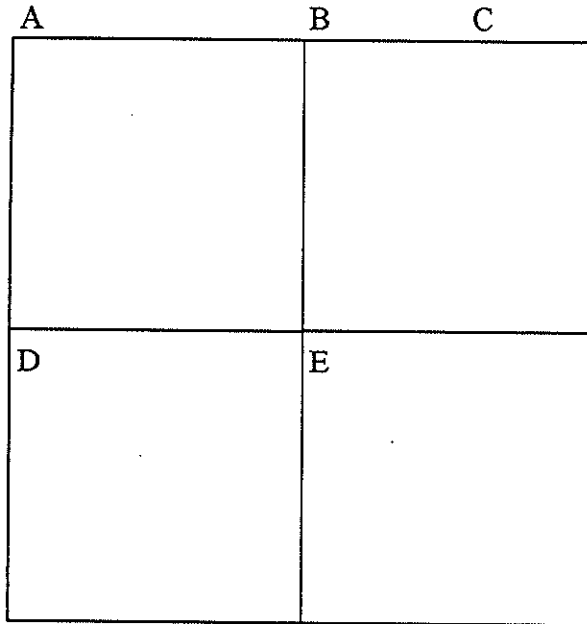
4/25/89 R.W., S.K.

47.39' W.N.W. to Pk nail top west end 12" CMP. (P)

23.61' N.W. to spike ne/s cable marker.

12.95' S.E. to 5/8"x30" iron pin at south e/p.

10.69' S.W. to 5/8:x30" iron pin at south e/p.



COUNTY: HENRY

TOWNSHIP: FLATROCK

T- 4 -N R- 6 -E

SECTION: 6

1/16/80

C- Found recorded iron pipe over top center of stone (7"x11"x13") 11" below road surface. Top center of stone is 2.62' north of the South Line of Section 31; Napoleon Twp. Placed center punched RR spike on the South Line of Sec. 31; Napoleon Twp. and 2.62' south of the top center of stone. Pk's 6' north and west. Stone is 5/8' north of south edge 16' pavement.

24.70' S. to duplex w/s 20" honey locust tree.

29.65' S.W. to duplex w/s 30" maple stump.


4/25/89 R.W., S.K.

15.63' N.W. to 5/8"x30" iron pin at north e/p.

18.50' N.E. to 5/8"x30" iron pin at north e/p.

21.58' S.E. to 5/8"x30" iron pin on top of bank. (P)

19.67' S.W. to 5/8"x30" iron pin on top of bank. (P)



COUNTY: HENRY

TOWNSHIP: FLATROCK

T- 4 -N R- 6 -E

SECTION: 6

1/29/80 R.W., C.S.

D- Found recorded iron pin over high point of stone (11"x12"x12") 14" below road surface. Removed iron pin. Placed center punched RR spike on surface over high point of stone. Pk's 6' north and east. Stone is 8.2' east of west edge 16' pavement.

30.10' N.E. to Pk nw/s telephone pole. GONE

27.51' S.E. to Pk sw/s telephone pole. GONE

20.39' W. to near face iron post.

24.09' W.S.W. to Pk se/s power pole. GONE

4/26/89 R.W., S.K.

61.65' E.N.E. to duplex se/s telephone pole.

36.16' S.E. to duplex sw/s telephone pole.

20.19' W.S.W. to duplex se/s power pole.

6/7/76 J.G., B.B., M.S.

E- Found lag bolt inside 1" pipe inside 2" pipe and 4" NE of top center of stone. Removed and replaced RR spike over top center of stone. Stone is 15" deep. Pk's 6' south and west.

74.85' N.E. to duplex s/s telephone pole.

20.97' S. to duplex w/s power pole.


4/26/89 R.W., S.K.

Stone is 3.3' south of north edge 10' pavement.

21.68' S. to duplex w/s telephone pole.

13.52' S.W. to 5/8" iron pin at south e/p.

12.14' N.W. to 5/8" iron pin at north e/p.



COUNTY: HENRY

TOWNSHIP: FLATROCK

T- 4 -N R- 6 -E

SECTION: 7


3/20/80 R.W., J.J., C.S.

A- Found 1.25" square iron bolt 0.24' south and 0.26' west of top center of stone (8"x12"x11") 23" below road surface. Removed iron bolt. Placed center punched RR spike on surface over top center of stone. Pk's 6' north and west. Stone is 8.5' north of south edge 18' pavement (west) 6.4' east of west edge 18' pavement (north-south); and 11.6' south of north edge 14' pavement (east).j

- 35.73' N.W. to iron pin in conc. monument.(P)
- 35.85' N.E. to center USGS bench mark "C-300".(P)
- 24.73' S.E. to "+" in south end conc. headwall. (P)
- 34.57' S.W. to iron pin in conc. monument.(P)

5/17/89 R.W., S.K.

34.38' S.W. to iron pin in conc. monument. (P)



COUNTY: HENRY

TOWNSHIP: FLATROCK

T- 4 -N R- 6 -E

SECTION: 7

3/20/80 R.W., J.J., C.S.

B- Found stone (7"x8"x11") 13" below road surface. Placed center punched RR spike on surface over high point of stone. Pk's 6' north and west. Stone is 6.6' north of south edge 14' pavement.

- 38.47' N.W. to duplex sw/s power pole.
- 64.40' E.S.E. to duplex ne/s telephone pole.
- 17.84' S.S.E. to "+" NW corner catch basin. (P)
- 74.94' W.S.W. to duplex nw/s telephone pole.

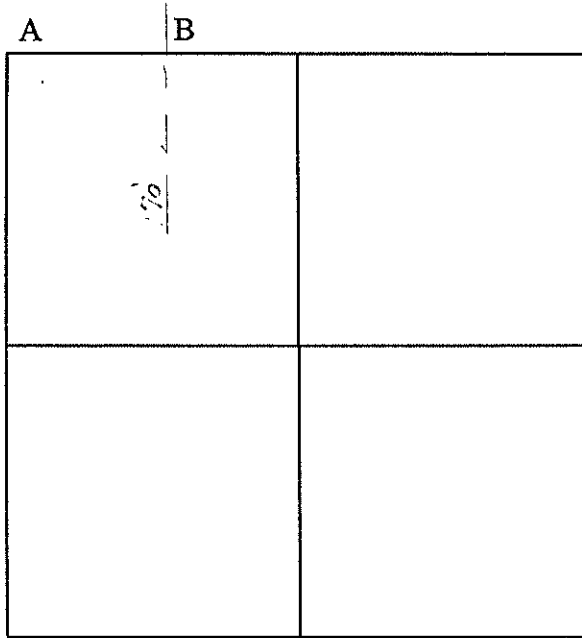
5/17/89 R.W., S.K.
74.74' W.S.W. to duplex nw/s telephone pole.

1/30/80 R.W., C.S.

C- Found recorded iron pipe over high point of stone(6"x8"x14") 12" below road surface. Stone is fractured vertically in two pieces. Removed iron pipe. Stone is 0.09' west of the East Line of Section 12; Richland Twp.; Defiance Co. Placed center punched RR spike on the East Line of said Section 12 and 0.09' east of high point of stone. Pk's 6' north and east. Stone is 5.0' east of west edge 16' pavement.

- 23.79' E.N.E. to 5/8" iron pin.
- 34.10' S.W. to duplex se/s telephone pole.
- 30.23' N.W. to 5/8" iron pin on west ditch bank. (P)
- 64.65' N. to E1/4 Post, Sec. 12: Richland Twp.; Defiance Co.

5/18/89 R.W., S.K.
25.81' S.E. to 5/8" iron pin at east e/p.



COUNTY: HENRY

TOWNSHIP: FLATROCK

T- 4 -N R- 6 -E

SECTION: 8

2/5/80 R.W., J.J., C.S.

A- Found 3/4" iron pin driven through fractured stone (9"x12"x8") 11" below road surface. Lowered iron pin to 7" below road surface. Placed center punched RR spike on surface over iron pin. Pk's 6' south and east. Stone is 5.3' south of north edge 13' pavement.

11.45' N.N.E. to "+" west end of north conc. bridge curb.

15.83' N.E. to "+" east end of north conc. bridge curb.

74.75' E.S.E. to spike ne/s telephone pole.

18.20' S.S.E. to center USGS Bench Mark. (P)

13.27' S.E. to "+" east end of south conc. bridge curb.

63.18' W.S.W. to spike se/s telephone pole.

5/17/89 R.W., S.K.

Set new Pk 6' west of RR spike.

5/17/89 R.W., S.K.

Found Pk nail over RR spike.

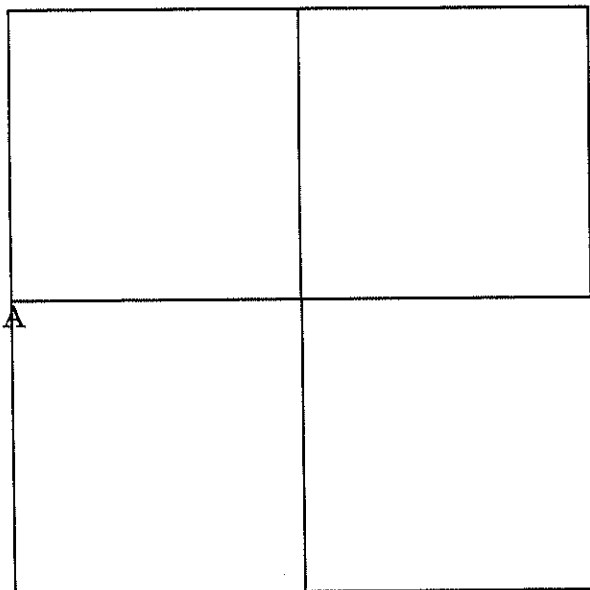
30.03' E.S.E. to duplex n/s power pole.

29.34' S.E. to "+" northwest cap bolt of fire hydrant.

80.05' S.S.W. to duplex e/s telephone pole.

63.72' W.S.W. to duplex n/s telephone pole.

40.37' N.W. to duplex e/s telephone pole.



COUNTY: HENRY

TOWNSHIP: FLATROCK

T- 4 -N R- 6 -E

SECTION: 9

5/21/76 J.G., B.B., M.S.

A- Found 5/8" rebar over stone. Stone is 20" deep and iron pin was 6" deep. Removed iron pin and replaced with RR spike. Pk's 6' north and east.

124.13' N.N.E. to duplex w/s telephone pole.

27.48' N.E. to 30d spike s/s white ash stump.

47.72' S.E. to 30d spike w/s telephone pole.

5/17/89 R.W., S.K.

47.93' S.E. to duplex w/s telephone pole.

15.06' S.W. to 5/8" iron pin 5' west of e/p.

16.24' N.W. to 5/8" iron pin 5' west of e/p.

8/14/98 R.W., S.K.

Set small RR spike on surface

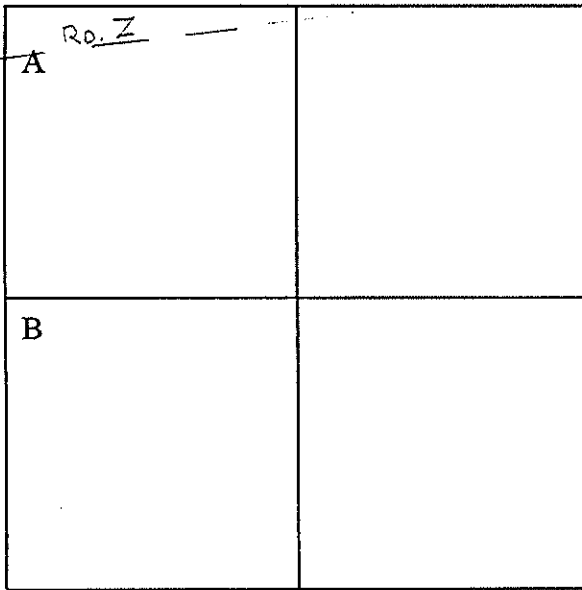
20.01' N.E. to tack in wood hub.

19.02' S.E. to tack in wood hub.

16.16 S.W. to tack in wood hub.

15.10 N.W. to tack in wood hub.

Placed RR spike beside each hub to aid in locating.



COUNTY: HENRY

TOWNSHIP: FLATROCK

T- 4 -N R- 6 -E

SECTION: 10

1/10/80 R.W., C.S.

A- Found recorded iron pin over top center of stone (7"x11"x15") 8" below road surface. Removed iron pin. Placed center punched RR spike on surface over top center of stone. Pk's 6' north and east. Stone is 10.7' south of north edge 16' pavement.

32.36' N.N.W. to spike w/s power pole. (P) GONE

35.36' S.E. to spike sw/s buried cable marker.

79.10' S.S.E. to spike sw/s telephone pole.

5/18/89 R.W., S.K.

30.73' N.N.W. to duplex w/s power pole.

38.31' S.W. to duplex e/s telephone pole.

3/27/80 R.W., J.J., C.S.

B- Found iron pin over high point of stone (11"x12"x14") 9" below road surface. Removed iron pipe. Placed center punched RR spike on surface over high point of stone. Pk's 6' south and east. Stone is 4.0' east of west edge 15' pavement.

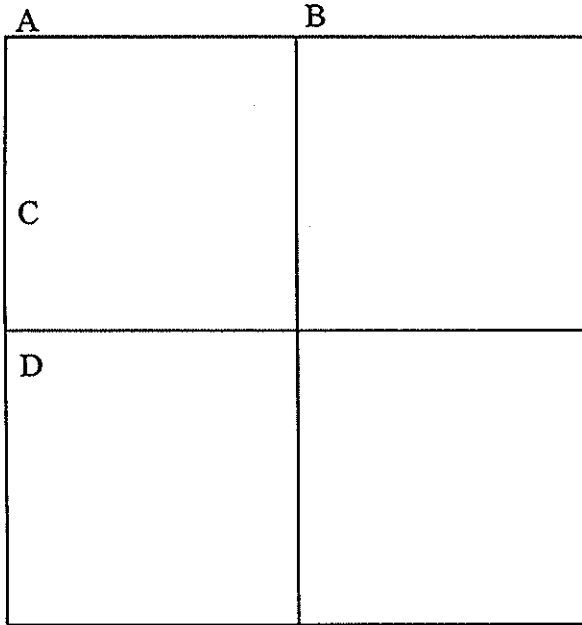
30.47' N.W. to 5/8" iron pin on west ditch bank. (P)

28.59' N.E. to 5/8" iron pin on east ditch bank. (P)

20.65' W.S.W. to 5/8" iron pin on west ditch bank. (P)

5/18/89 R.W., S.K.

20.45' S.E. to 5/8" iron pin at east e/p.



COUNTY: HENRY

TOWNSHIP: FLATROCK

T- 4 -N R- 6 -E

SECTION: 11

1/14/80 R.W., C.S.

A- Found 1.5" I.D. iron pin which had been established at location of original stone during previous survey. Original stone was removed during survey (1975). Found witness stone (7"x10"x14") 0.65' SW of iron pipe. Iron pipe extends 0.8' above ground and is located at the base of hill.

5/16/89 R.W., S.K.

Stone is 6"x8"x13" approximately 2" below surface of ground. Set witness post and sign 1' east of pipe.

36.43' N. to Pk nail w/s 12" tree (2' above grade).

49.25' W.S.W. to Pk nail s/s 12" tree (1.5' above grade).

45.40' S.W. to Pk nail se/s 21" tree (1.5' above grade).

1/09/80 R.W., C.S.

B- Found recorded iron pin over high point of stone (5"x8"x9") 6" below grade. Berm stone placed around and over stone.

30.57' N.N.W. to 5/8"x30" long iron pin between sign posts. (P)

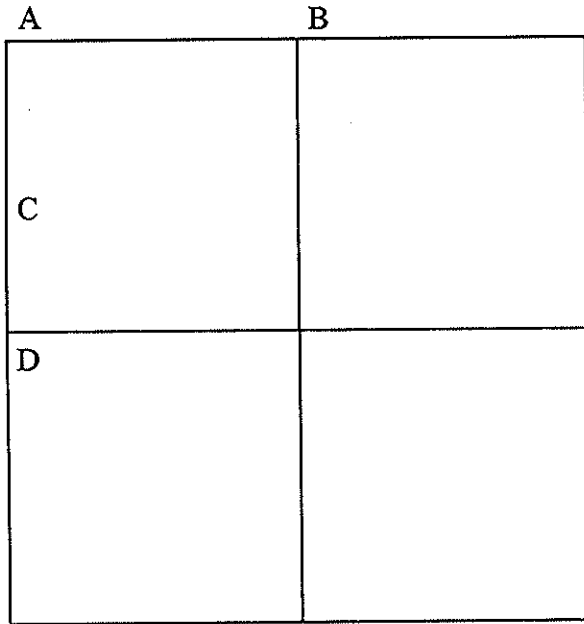
19.12' E. to 5/8"x30" long iron pin between sign posts. (P) GONE

12.65' S.S.E. to "+" east end 6" cast iron drive pipe. (P)

5/16/89 R.W., S.K.

19.75' E. to 5/8"x30" long iron pin between sign posts. (P)

19.85' N.E. to 5/8"x30" long iron pin at west e/p. (P)



COUNTY: HENRY

TOWNSHIP: FLATROCK

T- 4 -N R- 6 -E

SECTION: 11

1/29/75

- C- Found stone 12" deep with broken tile and brick. Placed RR spike over same.
 39.13' S.E. to spike in w/s telephone pole.
 25.17' E. to center of iron pipe.
 74.86' N.W. to spike in ne/s power pole.

5/11/89 R.W., S.K.

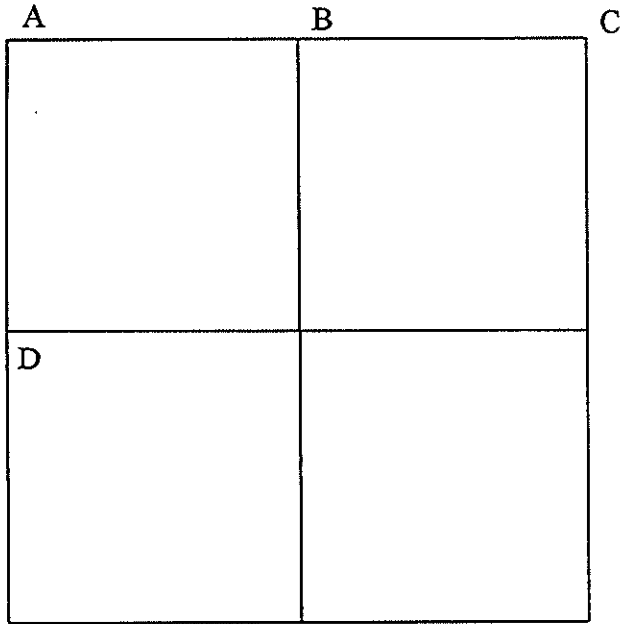
- Set Pk nails 6' NW and SW
 39.20' S.E. to duplex ne/s buried cable marker.
 24.98' E. to "+" in conc. filled pipe. (P)
 74.77' N. W. to duplex ne/s power pole. (P)
 15.95' S.E. to "+" SW corner catch basin. (P)

1/29/75

- D- Found stone 7" deep with broken crockery. Placed RR spike over same.
 21.17' W. to face of conc. anchor post.
 38.60' S.W. to spike e/s telephone pole.
 111.38' N.W. to spike w/s power pole.

5/11/89 R.W., S.K.

- Set Pk nails 6' north and east.
 21.46' W. to "+" n/s conc. corner post.
 12.12' N. E. to 5/8" iron pin at east e/p.
 11.94' S.E. to 5/8" iron pin at east e/p.



COUNTY: HENRY

TOWNSHIP: FLATROCK

T- 4 -N R- 6 -E

SECTION: 12

1/4/80 R.W., C.S.

A- Found recorded iron pin over small stone over top center of true stone (4"x4.5"x11") 18" below road surface. Removed iron pin and small stone. Placed center punched RR spike on surface over top center of stone. Pk's 6' north and east. Stone is 3.2' east of west edge 18' pavement (north-south).

84.40' N.W. to SE corner brick school house. GONE

43.10' N.W. to duplex nw/s telephone pole.

37.00' S.E. to duplex n/s power pole.

26.63' S.W. to "+" NE corner catch basin. (P)

5/11/89 R.W., S.K.

43.00 N.E. to duplex nw/s telephone pole.

3/26/80 R.W., J.J., C.S.

B- Searched for stone. Did not locate. Reestablished N 1/4 post from stationing on Rd. "L" plans and a witness tie to conc. corner post north. Placed center punched RR spike on surface. Pk's 6' south and west.

15.67' N.N.W. to "+" SW corner catch basin. (P)

20.75' N. to SW corner conc. corner post.

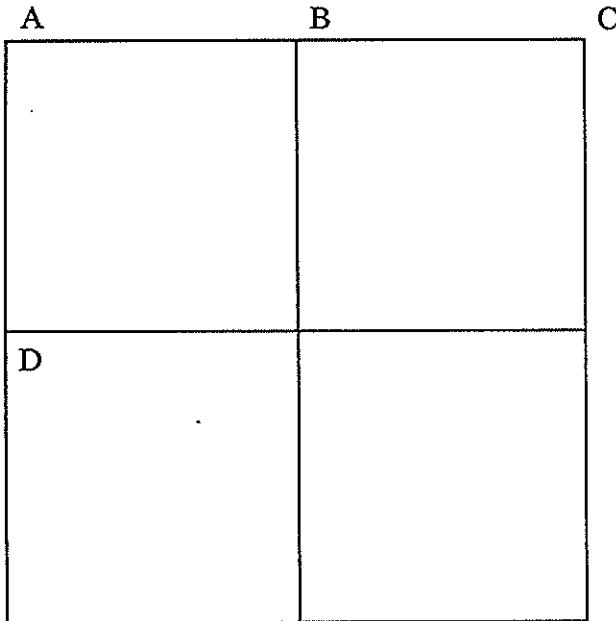
50.31' S.E. to duplex ne/s power pole.

20.55' S.S.W. to "+" top center conc. headwall. (P)

5/11/89 R.W., S.K.

20.80' N. to "+" e/s of conc. corner post.

20.65' S.S.W. to "+" top center conc. headwall. (P)



COUNTY: HENRY

TOWNSHIP: FLATROCK

T- 4 -N R- 6 -E

SECTION: 12

4/25/80 R.W., J.J., C.S.

C- No stone found. Corner reestablished at recorded offset north of NW corner, Sec. 7; Monroe Twp. Placed 5/8" iron pin at NE corner, Sec. 13. Pk's 10' southeast and southwest.

143.91' W.S.W. to spike n/s telephone pole.

103.57' W.N.W. to spike s/s power pole.

34.20' S. to nail/shiner n/s telephone pole.

37.25' S. to duplex w/s wood corner post.

16.50' S. to NW corner, Sec. 7; Monroe Twp.

5/11/89 R.W., S.K.

27.45' S.E. to 5/8" iron pin at south e/p.

25.90' S.W. to 5/8" iron pin at south e/p.

1/10/80 R.W., C.S.

D- Found iron pin over high point of stone (10"x15"x15") 12" below road surface. Removed iron pin. Placed center punched RR spike on surface over high point of stone. Pk's 6' north and west. Stone is 4.7' west of east edge 12'pavement.

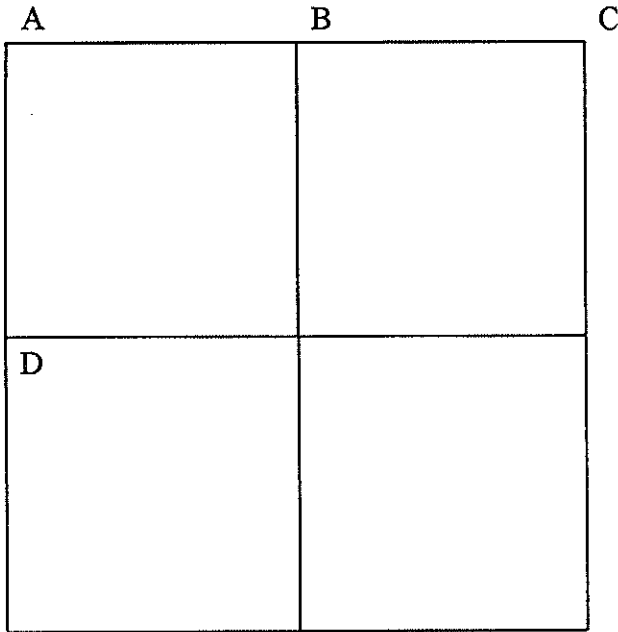
21.71' E.S.E. to duplex w/s wood anchor post.

56.89' S.S.E. to duplex w/s telephone pole.

55.36' S.W. to duplex e/s power pole.

5/11/89 R.W., S.K.

22.21' E.S.E. to duplex w/s wood anchor post. (leaning south)



COUNTY: HENRY

TOWNSHIP: FLATROCK

T- 4 -N R- 6 -E

SECTION: 13

2/12/80 R.W., J.J., C.S.

A- Found recorded iron pi over top center of stone (9"x9"x9") 8" below road surface. Removed iron pin. Placed center punched RR spike on surface over top center of stone. Pk's 6' south and east. Stone is 4.4' north of south edge 12' pavement and 6.6' east of west edge 14' pavement.

- 27.90' N.W. to duplex ne/s power pole.
- 31.82' N.E. to SW corner underground cable marker.
- 61.27' W.S.W. to "+" NE corner catch basin. (P)
- 61.61' W.N.W. to "+" top east end conc. headwall. (P)

5/18/89 R.W., S.K.

23.39' S.E. to 5/8" iron pin at edge of berm.


2/13/80 R.W., J.J., C.S.

B- Found 1/2" iron pin beside wood construction stake reported to be at location of old wooden post now missing. Placed center punched RR spike on surface over iron pin. Pk's 4' northwest and southwest. RR spike is 4.7' north of south edge 12' pavement.

- 32.05' W.N.W. to "+" top east end conc. headwall. GONE
- 21.77' S. to nail/shiner n/s wood corner post.
- 18.51' W.S.W. to "+" top east end conc. headwall.

5/18/89 R.W., S.K.

- 32.56' W.N.W. to "+" east end conc. headwall.
- 21.55' S. to nail/shiner n/s wood corner post.
- 14.56' N.E. to 5/8" iron pin at edge of berm.



COUNTY: HENRY

TOWNSHIP: FLATROCK

T- 4 -N R- 6 -E

SECTION: 13

4/16/79 R.W., J.J.

C- Found recorded iron pipe (3/4" dia.) over high point of stone (6"x9"x10") 7" below surface of stone drive. Stone is 6.8" north of north edge of pavement.

25.79' N.W. to duplex e/s 36" maple.

40.56' E. to duplex s/s power pole.

36.33' S.S.E. to nail/shiner n/s power pole.

15.84' S. to RR spike at NW corner, Sec. 18; Monroe Twp.

5/18/89 R.W., S.K.

Set Pk nails 6' SE and SW

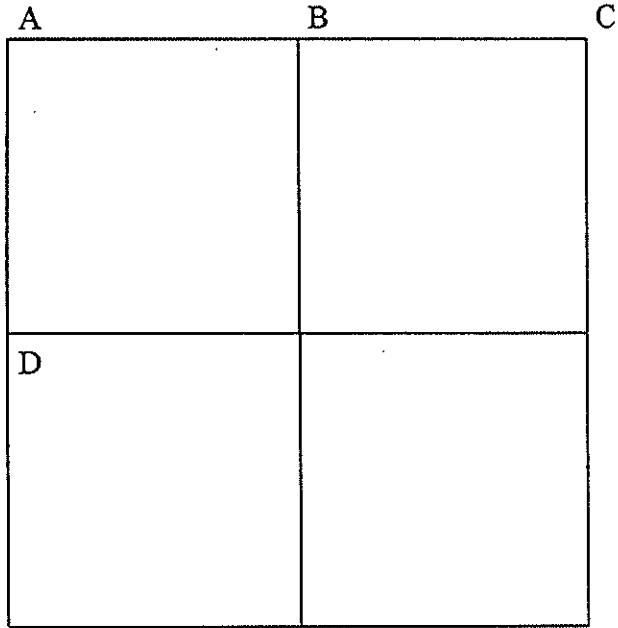
50.33' N.N.E. to southeast corner brick house foundation.

98.64' N. to duplex w/s power pole.

82.32' E. to "+" southwest corner catch basin.

65.59' S.E. to "+" southwest corner catch basin. (P)

36.87' S. to duplex e/s power pole.



COUNTY: HENRY

TOWNSHIP: FLATROCK

T- 4 -N R- 6 -E

SECTION: 13

2/13/80 R.W., J.J., C.S.

D- Found recorded iron pin over high point of stone (15"x18"x15") 10" below road surface. Removed iron pin. Placed center punched RR spike on surface over high point of stone. Pk's 6' north and east. Stone is 2.8' east of west edge 12' pavement.

89.79' N.N.W. to duplex e/s power pole. GONE

61.98' N.N.E. to spike w/s telephone pole.

27.97' E.N.E. to duplex s/s 42" tree.

49.17' S.E. to duplex w/s power pole.

40.07' S.W. to duplex e/s telephone pole. GONE

5/18/89 R.W., S.K.

86.59' N.N.W. to duplex e/s power pole (new).

63.05' S.W. to "+" near face 2" gas pipe.

A	B
C	

COUNTY: HENRY

TOWNSHIP: FLATROCK

T- 4 -N R- 6 -E

SECTION: 14

2/11/80 R.W., J.J., C.S.

A- Found recorded iron pipe over stone (7"x12"x26") 24" below road surface. Removed iron pipe. Placed center punched RR spike on surface over high point of stone. Pk's 6' south and west. Stone is 5.0' south of north edge pavement and 4.5' east of west edge 10' pavement.

24.72' N.W. to "+" south end conc. headwall. (P)

44.02' N.N.W. to "+" north end conc. headwall. (P)

38.98' E.N.E. to spike nw/s 10" butternut tree.

31.52' S.E. to "+" SE corner catch basin. (P)

31.58' S.W. to Pk west end 10" CMP. (P)

5/18/89 R.W., S.K.

All ties check.

2/12/80 R.W., J.J., C.S.

B- Found recorded iron pipe over high point of stone (4"x8"x13") 13" below road surface. Removed iron pipe. Placed center punched RR spike on surface over high point of stone. Pk's 6' south and east. Stone is 6.3' north of south edge 12' pavement.

95.71' W.N.W. to spike s/s power pole.

15.01' N. to Pk nail west end 10" CMP. (P)

23.70' N.E. to Pk nail east end 10" CMP. (P)

5/18/89 R.W., S.K.

All ties check.

A	B
C	

COUNTY: HENRY

TOWNSHIP: FLATROCK

T- 4 -N R- 6 -E

SECTION: 14


2/11/80 R.W., J.J., C.S.

C- Found recorded iron pipe over high point of stone (6"x6"x12") 9" below road surface. Removed iron pipe. Placed center punched RR spike on surface over high point of stone. Concrete nails 6' south and east. Stone is 2.5' east of west edge pavement.

- 19.97' N. to iron pin in conc. slab.
- 56.53' N.N.E. to spike w/s power pole. GONE
- 57.96' S.S.E. to spike w/s power pole.
- 21.59' E.S.E. to "+" in witness stone.
- 52.72' N.N.W. to duplex e/s telephone pole.

5/18/89 R.W., S.K.

60.13' N.N.E. to duplex w/s power pole. (new)



COUNTY: HENRY

TOWNSHIP: FLATROCK

T- 4 -N R- 6 -E

SECTION: 15

2/7/80 R.W., J.J., C.S.

A- Found iron pipe over top center of stone (7"x9"x15") 15" below road surface. Removed iron pipe. Placed center punched RR spike on surface over top center of stone. Pk's 6' south and west.

- 35.72' N.E. to spike se/s telephone pole.
- 21.94' E.S.E. to "+" top east end conc. headwall. (P)
- 36.35' S.W. to spike se/s power pole. GONE
- 23.82' W.S.W. to "+" top west end conc. headwall. (P)
- 26.39' W.N.W. to "+" top west end conc. headwall. (P)
- 24.69' N.N.E. to "+" top north end conc. headwall. (P)


5/19/89 R.W., S.K.

38.90' S.W. to duplex se/s power pole. (new)

1/10/80 R.W., C.S.

B- Found iron pipe over high point of stone (10"x15"x12") 14" below road surface. Removed iron pipe. Placed center punched RR spike on surface over high point of stone. Pk's 6' north and east. Stone is 1.2' north of south edge 12' pavement.

- 102.74' W.N.W. to duplex s/s telephone pole. GONE
- 60.85' E.N.E. to duplex s/s telephone pole. GONE
- 19.48' S.S.E. to "+" SW wing of culvert. (P) GONE



COUNTY: HENRY

TOWNSHIP: FLATROCK

T- 4 -N R- 6 -E


SECTION: 15

5/18/89 R.W., S.K.
 101.58' W.N.W. to duplex s/s telephone pole.
 62.34' E.N.E. to duplex s/s telephone pole.
 29.01' S. to duplex e/s power pole.
 19.06' N.N.W. to Pk nail west end 8" CMP (P)
 24.32' N.E. to Pk nail east end 8" CMP (P)
 24.17' S.S.W. to "+" north end 18" CMP. (P)

2/8/80 R.W., J.J., C.S.
 C- Found recorded iron pin over three stones and 0.09' south and 0.26' west of top center of true stone (5"x6"x24") 50" below road surface. Removed iron pin and three stones. Placed center punched RR spike on surface over top center of stone. Pk's 6' north and east. Stone is 6.7' west of east edge 14' pavement.

103.82' N.N.W. to center of south post of guard rail. GONE
 106.46' N.N.E. to center of south post of guard rail. GONE
 60.77' N.N.E. to spike sw/s 30" hickory.
 23.85' S.E. to iron pin.
 104.36' S.S.E. to spike w/s telephone pole.
 33.53' W.N.W. to spike ne/s twin 8" elms(4.5' above ground). GONE

5/18/89 R.W., S.K.
 18.19' S.W. to 5/8" iron pin 6' west of edge of pavement.
 16.93' N.W. to 5/8" iron pin 6' west of edge of pavement.



COUNTY: HENRY

TOWNSHIP: FLATROCK

T- 4 -N R- 6 -E

SECTION: 16

7/12/74


- A- Found iron pin over stone.
 51.74' to Pk in power pole.
 31.61' to 30d spike in telephone pole.
 8.05' W to near face sign post.

5/22/89 R.W., S.K.

- Set Pk nails 6' north and east.
 54.47' N.E. to duplex nw/s power pole.
 36.53' E.S.E. to "+" east end 36" CMP. (P)
 51.75' S.S.E. to duplex w/s telephone pole.
 27.91' S.W. to duplex se/s power pole.
 19.46' S.W. to "+" west end 36" CMP. (P)

2/7/80 R.W., J.J., C.S.

- B- Found recorded iron pipe over a flat stone. Found three stones and brick bats as recorded in Vol. 3, Page 109 of survey plats (point "D"). Center stone is flat, in an upright position and was taken as the corner stone. The top half is fractured and partly missing. Iron pin was 1.0' south and 0.25' east of top center of fractured stone (4"x9"x12") 12" below road surface. Removed iron pine, Placed center punched RR spike on surface over top center of stone. Pk's 6' north and east. Stone is 5.6' north of south edge 12' pavement.
 17.95' N.N.W. to iron pin. (P)
 15.98' S.S.E. to Pk nail top east end 10" CMP. (P)
 21.67' S.S.W. to iron pin on south ditch bank. (P) GONE



COUNTY: HENRY

TOWNSHIP: FLATROCK

T- 4 -N R- 6 -E

SECTION: 16

5/22/89 R.W., S.K.
 Set Pk's 6' northeast and northwest.
 18.04' N.N.W. to iron pin. (P)
 18.69' N.E. to 5/8" iron pin 2' north of edge of pavement.

5/21/76 J.G., B.B., M.S.
 C- Found 1" iron pin angled over top of stone. Stone is 8" deep; pipe is 1" deep. Placed Pk over pipe. Pk's 6' north and 4' west.
 23.45' W. to 30d spike se/s power pole. GONE
 20.13' E.S.E. to 16d spike n/s telephone pole.

5/22/89 R.W., S.K.
 Placed RR spike in center of pipe.
 21.18' E.S.E. to Pk nail n/s telephone pole.
 26.02' S.W. to rivet south end of CMP. (P)
 17.85' W.S.W. to Pk nail in north end of CMP. (P)
 26.37' W.N.W. to duplex s/s power pole.

A

B	

COUNTY: HENRY

TOWNSHIP: FLATROCK

T- 4 -N R- 6 -E

SECTION: 17

2/5/80 R.W., J.J., C.S.

A- Found recorded 1/2" square iron pin 0.70' south and 0.40' east of small fractured stone over several broken brick bats. Stone is fractured in four pieces. Removed iron pin and placed center punched RR spike on surface over stone and brick bats. Pk's 6' south and east. Stone is 9.0' east of west edge 18' pavement.

56.08' N.N.W. to spike se/s telephone pole. (P)

81.58' N.N.E. to nail/shiner nw/s power pole.

102.09' S.S.W. to spike nw/s telephone pole.

18.69' E.N.E. to "+" SW side of catch basin. (P)

5/22/89 R.W., S.K.

55.99' N.N.W. to duplex se/s telephone pole. (P)

78.42' S.S.E. to duplex e/s power pole.

2/28/80 R.W., J.J., C.S.

B- Found iron pin over top center of stone (5"x5"x11") 19" below road surface. Removed iron pin. Placed center punched RR spike on surface. Pk's 6' south and east. Stone is 2.7' west of east edge 18' pavement.

21.85' E.S.E. to Pk nail w/s power pole.

28.02' S.S.W. to "+" east end conc. headwall.

32.09' S.W. to "+" center conc. headwall.


37.38' S.W. to "+" west end conc. headwall.

55.80' W.S.W. to Pk nail ne/s power pole.

5/22/89 R.W., S.K.

29.55' W. to Pk nail e/s telephone pole.

A



COUNTY: HENRY

TOWNSHIP: FLATROCK

T- 4 -N R- 6 -E

SECTION: 18

1/30/80 R.W., C.S.

A- Found recorded iron pipe 0.17' east of top center of stone (7"x9"x12") 14" below road surface. Removed iron pipe. Placed center punched RR spike on surface over top center of stone. Pk's 6' south and east. Stone is 6.0' east of west edge 16' pavement.

22.81' E. to spike s/s 30" pine.


27.40' N.E. to spike nw/s 20" pine.

51.18' N.N.E. to spike nw/s 24" pine.

28.94' N.W. to 5/8" iron pin on west ditch bank. (P)

5/22/89 R.W., S.K.

29.07' N.W. to 5/8" iron pin on west ditch bank. (P)



COUNTY: HENRY

TOWNSHIP: FLATROCK

T- 4 -N R- 6 -E

SECTION: 19

2/28/80 R.W., J.J., C.S.

A- Found iron pin slanted over high point of stone. Stone is 1.9' south of south edge 12' pavement and 3.5' west of west edge 14' pavement and 4' east of east bank of ditch.

83.61' N.W. to SW corner conc. block house foundation.

40.58' S.E. to nail/shiner ne/s power pole.

12.53' S.S.W. to duplex e/s 8" elm. GONE

5/22/89 R.W., S.K.

Set Pk nails 18' east and southeast.

83.85' N.W. to SW corner conc. block house foundation.

40.89' S.E. to duplex ne/s power pole.

54.29' S.S.E. to "+" in center of west wall of catch basin. (P)

122.70' S. to RR spike (Defiance Co. corner)

2/28/80 R.W., J.J., C.S.

B- Found iron pipe over high point of stone (5"x9"x10") 15" below road surface. Removed iron pipe. Placed center punched RR spike on surface over high point of stone. Pk's 6' north and east. Stone is 1.3' north of south edge 12' pavement.

21.21' N. to duplex w/s wood post. LOOSE

33.90' S.E. to 5/8" iron pin on south ditch bank. RESET


34.75' S.W. to 5/8" iron pin on south ditch bank.

5/22/89 R.W., S.K.

34.94' S.E. to 5/8" iron pin on south ditch bank.

34.45' S.W. to 5/8" iron pin on south ditch bank.

17.37' N.E. to 5/8" iron pin 3' north of edge of pavement.



COUNTY: HENRY

TOWNSHIP: FLATROCK

T- 4 -N R- 6 -E

SECTION: 19

4/18/80 R.W., J.J., C.S.

C- Found iron pin angled over high point of stone (6"x10"x12") 11" below grade. Pk's 6' northeast and southeast. Stone is 1.3' west of west edge 16' pavement.

- 30.59' N.W. to 5/8" iron pin on west ditch bank.
- 28.20' E.N.E. to nail/shiner s/s telephone pole.
- 37.45' E. to nail s/s 18" walnut.
- 33.67' S.W. to 5/8" iron pin on west ditch bank.
- 129.47' S.S.E. to nail/shiner sw/s telephone pole.

5/22/89 R.W., S.K.

- 30.40' N.W. to 5/8" iron pin on west ditch bank.
- 28.39' E.N.E. to nail/shiner s/s telephone pole.
- 33.58' S.W. to 5/8" iron pin on west ditch bank.

A	B
C	

COUNTY: HENRY

TOWNSHIP: FLATROCK

T- 4 -N R- 6 -E

SECTION: 20

2/27/80 R.W., J.J., C.S.

A- Found nail and ribbon over stone over high point of true stone (6"x6"x21") 16" below road surface. Also found rotted stake 0.40' north of true stone. Removed iron pipe. Placed center punched RR spike on surface over high point of stone. Pk's 6' north and east. Stone is 1.4' east of west edge 18' pavement and 1.6' south of south edge 12' pavement.

43.00 N.W. to duplex ne/s telephone pole.

68.89' N.N.E. to spike nw/s power pole.

52.33' S.S.E. to spike sw//s telephone pole. GONE

57.78' S.S.W. to spike se/s power pole.

5/2/89 R.W., S.K.

32.89' S.W. to "+" south end RCP. (P)

47.67' N.W. to "+" north end RCP. (P)

2/25/80 R.W., J.J.

B- Found recorded iron pipe over high point of stone. Stone is sitting on a bed of brick bats. Found remains of rotted wood stake on west side of stone. Removed iron pipe. Placed center punched RR spike on surface over high point of stone. Pk's 6' north and west. Stone is 3.1' north of south edge 12" pavement.


79.96' W.N.W. to spike s/s 26" oak.

52.38' N.W. to spike in south root of 64" elm.

38.41' N. to spike e/s 10" hickory.

23.75' S. to "+" in broken off conc. anchor post. LOOSE

46.50' W.S.W. to "+" top east end conc. block drainage structure.



COUNTY: HENRY

TOWNSHIP: FLATROCK

T- 4 -N R- 6 -E

SECTION: 20


5/22/89 R.W., S.K.
 16.70' N.W. to 5/8" iron pin 2' north of e/p.
 19.95' N. to 5/8" iron pin.
 17.02' N.E. to 5/8" iron pin 2' north of e/p.

2/27/80 R.W., J.J., C.S.

C- Found iron pin over small stone 0.40' west of top center of true stone (8"x8"x18") 16" below road surface. Removed iron pin and small stone. Placed center punched RR spike on surface over center of stone. true stone is fractured near top and some pieces are missing. Stone leans 15 degrees to west of vertical. Pk's 6' north and east. Stone is 3.3' east of west edge 18' pavement.

71.57' N.N.W. to spike ne/s power pole.
 76.75' N.N.E. to spike w/s telephone pole. GONE
 87.38' S.S. E. to spike w/s telephone pole. GONE
 37.96' S.W. to iron pin on west ditch bank. (P)

5/22/89 R.W., S.K.
 18.44' N.E. to 5/8" iron pin at east e/p.
 22.62' S.E. to 5/8" iron pin at east e/p.



COUNTY: HENRY

TOWNSHIP: FLATROCK

T- 4 -N R- 6 -E

SECTION: 21

2/21/80 R.W., J.J., C.S.

A- Found recorded RR spike over top center of stone (10"x24"x18") 3" below road surface. Placed baby RR spike over top center of stone. Pk's 6' north and west. Stone is 2.7' north of south edge 12' pavement and 3.5' west of east edge 12' pavement.

33.22' N.W. to duplex ne/s power pole. GONE

71.93' N.E. to SW corner block porch foundation.

26.51' S.E. to duplex sw/s telephone pole.

135.85' S.S.W. to spike nw/s power pole. GONE

32.71' S.W. to iron pin in center of Cut-off wood corner post. (P)

5/22/89 R.W., S.K.

34.81' N.W. to duplex ne/s power pole. NEW

71.34' N.E. to SW corner brick veneer.

2/21/80 R.W., J.J., C.S.

B- Found recorded iron pipe over high point of stone (10"x16"x22") 12" below road surface. Removed iron pin. Placed center punched RR spike on surface over high point of stone. Pk's 6' south and west. Stone is 6.5' south of north edge 13' pavement.

24.20' N. to duplex w/s wood corner post.

38.55' N.E. to iron pin. (P)

92.43' E.S.E. to spike n/s telephone pole. GONE

60.38' S.W. to spike n/s telephone pole. GONE

24.03' S. to Pk nail north end 12" CMP". (P)

5/23/89 R.W., S.K., D.H.

24.15' N. to duplex w/s wood corner post.

A	B
C	

COUNTY: HENRY

TOWNSHIP: FLATROCK

T- 4 -N R- 6 -E

SECTION: 21

2/25/80 R.W., J.J.

C- Found recorded iron pin over high point of stone (10"x10"x20") 8" below road surface. Found 4" clay tile under stone. Removed iron pin. Placed center punched RR spike on surface over high point of stone. Pk's 6' north and east. Stone is 4.2' east of west edge 12' pavement.

24.18' W. to duplex s/s 6" tree.

32.12' N.E. to iron pin on east ditch bank.

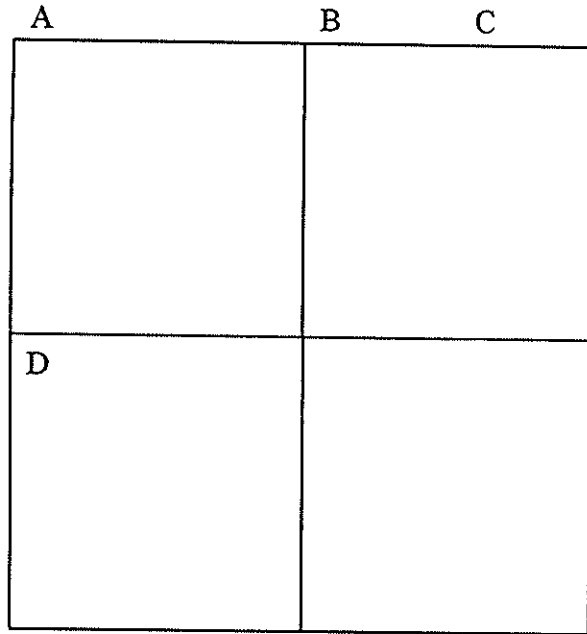
20.79' E.S.E. to iron pin on east ditch bank. (P)

5/22/89 R.W., S.K.

31.73' N.W. to duplex sw/s power pole.

27.44' N.E. to Pk nail north end 15" aluminum CMP. (P)

15.85' E. to Pk nail south end 15" aluminum CMP. (P)



COUNTY: HENRY

TOWNSHIP: FLATROCK

T- 4 -N R- 6 -E

SECTION: 22

2/20/80 R.W., J.J., C.S.

A- Found recorded iron pipe over top center of stone (13"x15"x8") 15" below road surface. Removed iron pipe. Placed center punched RR spike on surface over top enter of stone. Concrete nails 6' north and east. Stone is 4.4' north of south edge 12' pavement and 6.3' west of east edge 14' pavement.

32.56' N.N.W. to "+" east end concrete headwall. (P)

33.66' N.W. to spike in sw/s power pole.

30.00' N.E. to "+" east end conc. headwall. (P)

30.05' S.E. to duplex w/s telephone pole.

83.18' S.W. to SE corner of brick school house.

5/23/89 R.W., S.K., D.H.

33.72' N.W. to spike sw/s power pole.

31.37' S.E. to duplex sw/s telephone pole.

A	B	C
D		

COUNTY: HENRY

TOWNSHIP: FLATROCK

T- 4 -N R- 6 -E

SECTION: 22

3/27/80 R.W., J.J., C.S.

B- Found recorded RR spike 0.22' north and 0.08' east of prorated distance and line for N 1/4 Post, Sec. 22 between NW corner, Sec. 22 and NE corner, NW 1/4, NE 1/4, Sec. 22. Placed center punched RR spike on surface. Pk's 6' north and west. RR spike is 6' north of south edge 12' pavement.

29.29' N.W. to "+" in conc. headwall. (P)

20.15' N.E. to "+" in conc. headwall. (P)

19.54' S.E. to "+" in conc. headwall. (P)

28.93' S.W. to "+" in conc. headwall. (P)

5/23/89 R.W., S.K., D.H.

All ties check

3/26/80 R.W., J.J., C.S.

C- Found recorded iron pipe over top center of stone (8"x10"x10") 12" below road surface. Removed iron pipe. Placed center punched RR spike on surface over top center of stone. Pk's 6' north and west. Stone is 1.8' north of south edge 12' pavement.

21.73' N.N.W. to 5/8" iron pin. (P)

29.94' S.E. to 5/8" iron pin on south ditch bank. (P)

46.78' S.W. to 5/8" iron pin on northeast ditch bank. (P)

5/23/89 R.W., S.K., D.H.

22.11' N.N.W. to 5/8" iron pin. (P)

46.91' S.W. to 5/8" iron pin on ditch bank. (P)

A	B	C
D		

COUNTY: HENRY

TOWNSHIP: FLATROCK

T- 4 -N R- 6 -E

SECTION: 22

5/21/76 J.G., B.B., M.S.

D- Found 5/8" rebar angled over top of stone. Stone is 10" deep and rebar is 3" deep. Placed Pk over rebar. Pk's 6' north and 16d nail 6' east.

58.58' S.E. to 16d spike w/s telephone pole. GONE

89.43' N.E. to Pk top center 18" pine stump. GONE


5/23/89 R.W., S.K., D.H.

Pk nail gone. Placed RR spike over iron pin.

8.73' N.W. to 5/8" iron pin at west e/p.

22.35' N.E. to 5/8" iron pin at east e/p.

56.90' S.E. to duplex w/s telephone pole.



COUNTY: HENRY

TOWNSHIP: FLATROCK

T- 4 -N R- 6 -E

SECTION: 23

2/20/80 R.W., J.J., C.S.

A- Found recorded iron pipe over high point of stone (7"x15"x17") 10" below road surface. Stone is fractured in two halves. Drove iron pipe below top of stone. Placed center punched RR spike on surface over high point of stone. Pk's 6' north and west. Stone is 5.3' east of west edge 14' pavement (south) and 5.8' north of south edge 12' pavement.

50.37' W.N.W. to duplex sw/s power pole. GONE

53.35' N.N.E. to spike nw/s power pole.

72.02' S.S.E. to spike nw/s power pole.

29.94' S.W. to duplex se/s wood post. GONE

5/23/89 R.W., S.K., D.H.

48.09' W.N.W. to duplex sw/s power pole. NEW

53.30' N.N.E. to spike nw/s power pole.

43.57' N.E. to duplex nw/s buried cable marker.

A	B
C	

COUNTY: HENRY

TOWNSHIP: FLATROCK

T- 4 -N R- 6 -E

SECTION: 23

2/20/80 R.W., J.J., C.S.

B- Found recorded iron pipe over stone (7"x8"x20") 7" below road surface. Stone is leaning 30 degrees from vertical to the west. Removed iron pipe. Placed stone in vertical position. Placed center punched RR spike on surface over high point of stone. Pk's 5' south and east. RR spike is 0.58' east of position of iron pipe. Stone is 5.0' south of north edge 11' pavement.

23.03' N.W. to duplex ne/s telephone pole.

24.38' N.E. to iron pin.

19.26' S.S.W. to iron pin.

5/23/89 R.W., S.K., D.H.

23.10' N.W. to duplex ne/s buried cable marker.

24.70' N.E. to iron pin.

23.26' S.W. to iron pin on south ditch bank.

6/2/76 J.G., B.B.

C- Found stone 13" deep surrounded with tile. Stone is 0.50' east of west edge pavement. Placed RR spike over center of stone. Pk's 6' north and east.

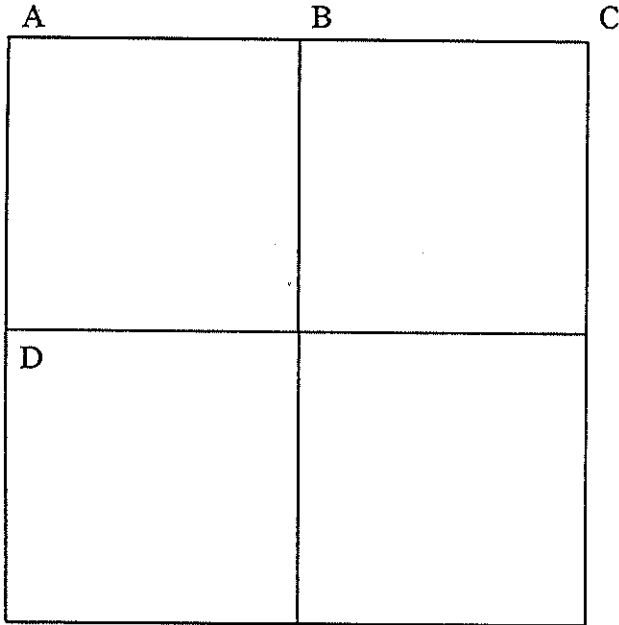
27.24' S.W. to Pk nail top west end 12" x-over.

142.60' S.S.E. to duplex w/s power pole.

5/23/89 R.W., D.H.

22.63' N.E. to 5/8" iron pin at east e/p.

21.65' S.E. to 5/8" iron pin at east e/p.



COUNTY: HENRY

TOWNSHIP: FLATROCK

T- 4 -N R- 6 -E

SECTION: 24

2/19/80 R.W., J.J., C.S.

A- Found recorded iron pin 0.15' west of top center of stone (7"x12"x13") 11" below road surface. Removed iron pin. Placed center punched RR spike on surface over top center of stone. Pk's 6' north and west. Stone is 4.1' east of west edge 12' pavement and 7.6' north of south edge 12' pavement.

65.67' N.N.W. to spike sw/s telephone pole. GONE
 33.95' N.E. to spike se/s power pole.
 99.20' S.W. to NE corner stone face of frame house.

5/23/89 R.W., S.K.

32.15' S.E. to Pk nail east end 12" CMP. (P)
 30.27' S.W. to "+" west end 12" CIP (P)

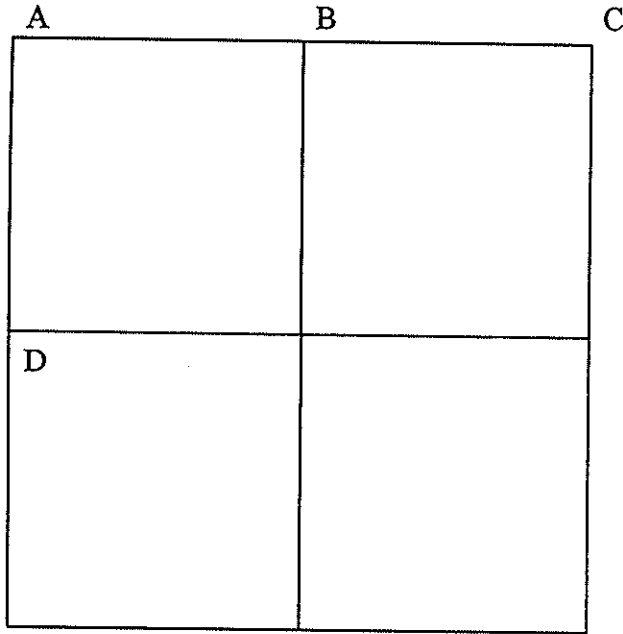
6/4/76 J.G., B.B.

B- Found 5/8" rebar angled over top of stone. Stone is 11" deep and rebar is 3.5" deep. Place Pk over rebar. Pk's 5' east and south.

22.83' N. to near face steel corner post.
 58.38' N.E. to nail/shiner sw/s power pole.
 31.09' S.W. to 16d spike se/s 30" oak.

5/23/89 R.W., S.K.

Pk over rebar is 1" deep.
 22.92' N. to near face steel corner post.
 58.45' N.E. to nail/shiner sw/s power pole.
 31.12' S.W. to Pk nail se/s 30" oak.
 14.76' N.W. to 5/8" iron pin 5' north of e/p.



COUNTY: HENRY

TOWNSHIP: FLATROCK

T- 4 -N R- 6 -E

SECTION: 24

4/16/79 R.W., J.J.

C- Found recorded iron pin over high point of stone (3"x6"x7") 7" below road surface. Stone is fractured on east side. Found Pk's 6' north and west. Stone is 6.8' north of south edge 18' pavement. Placed Pk nail on surface over iron pin.

23.70' N. to duplex w/s power pole.

45.40' S.E. to "+" in top 36" CMP.

71.12' S.W. to NE corner conc. foundation for "Dietrich" grave stone.

5/23/89 R.W., S.K.

Pk over iron pin is gone, iron pin is 2" deep.

5.18' S. to Monroe Twp. corner.

2/19/80 R.W., J.J., C.S.

D- Found recorded iron pin over top center of stone (10"x11"x12") 8" below road surface. Removed iron pin. Placed center punched RR spike on surface over top center of stone. Pk's 5' north and east. Stone is 7.1' west of east edge 14' pavement.

62.74' N.N.W. to spike ne/s power pole.

18.82' E. to spike s/s telephone pole. GONE


19.50' E.S.E. to iron pin on east ditch bank. (P)

35.30' S.W. to iron pin on west ditch bank. (P)

5/23/89 R.W., S.K.

19.28' E.S.E. to iron pin on east ditch bank. (P)

35.30' S.W. to iron pin on west ditch bank. (P)



COUNTY: HENRY

TOWNSHIP: FLATROCK

T- 4 -N R- 6 -E

SECTION: 25

7/26/79 J.G., B.B., S.S., M.S.

A- Found RR spike over stone. Stone is 13" deep. Replaced center punched RR spike over stone. Stone is 3' north of center line SR 281. Pk's 6' north and west.

46.36' N.E. to nail/shiner sw/s power pole.

32.91' S.E. to "+" east end concrete headwall. GONE

31.04' S.W. to "+" west end concrete headwall. GONE

26.26' N.W. to "+" west end concrete headwall. GONE

5/23/89 R.W., S.K.

Pk nail and shiner on surface.

46.46' N.W. to nail/shiner sw/s power pole.

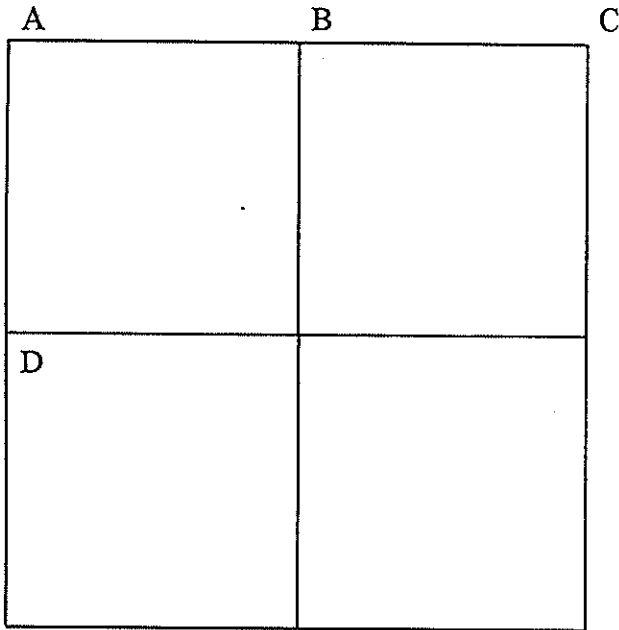
38.81' N.E. to Pk nail east end 12" CMP. (P)

44.97' S.E. to Pk nail east end 12" CMP. (P)

50.09' S.E. to nail/shiner nw/s telephone pole.

42.99' S.W. to nail/shiner ne/s power pole.

32.86' S.W. to "+" southwest corner catch basin. (P)



COUNTY: HENRY

TOWNSHIP: FLATROCK

T- 4 -N R- 6 -E

SECTION: 25

7/26/79 J.G., B.B., S.S., M.S.

B- Found RR spike over hub over stone. Stone is 21" deep. Replaced center punched RR spike over stone. Stone is on center line SR 281. Pk's 6' east and south.

- 36.09' N.E. to nail/shiner sw/s power pole.
- 37.60' S.E. to "+" chiseled east end 12" CMP.
- 27.10' S.W. to "+" chiseled west end 12" CMP.
- 24.92' N.W. to "+" chiseled west end 12" CMP.

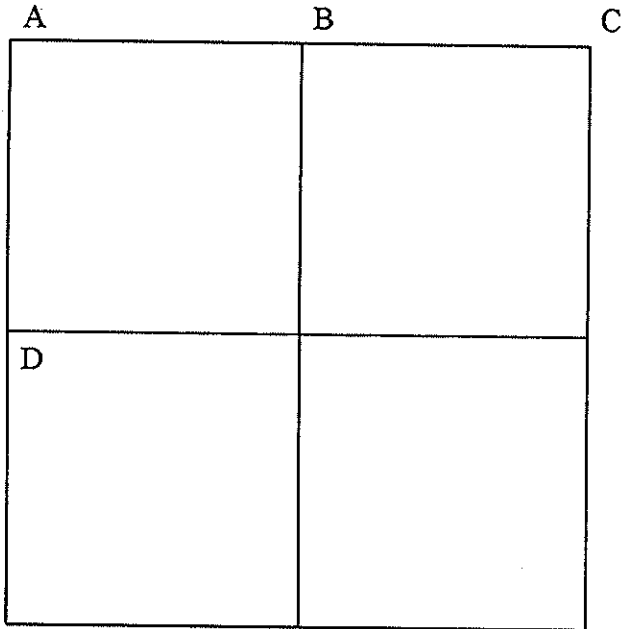
5/23/89 R.W., S.K.

- Pk nail and shiner on surface.
- 32.73' N.E. to Pk nail east end 12" CMP. (P)
- 30.86' N. to nail/shiner s/s 12" tree.

7/26/76 J.G., B.B., S.S., M.S.

C- Found Pk and shiner over baby RR spike, over 1/2"x10.5" long bolt, over stone. Also found 4" vertical tile over stone. Baby RR spike was 3" deep and bolt was 6" deep. Stone was 15" deep. Removed baby RR spike and bolt. Placed center punched RR spike over stone. Pk's 6' north and west.

- 53.27' N.W. to "+" chiseled top south end concrete headwall.
- 30.80' N.N.E. to "+" top center catch basin grate.
- 33.83' S.E. to "+" chiseled top north end concrete headwall.



COUNTY: HENRY

TOWNSHIP: FLATROCK

T- 4 -N R- 6 -E

SECTION: 25

5/24/89 R.W., S.K.

Baby RR spike on surface.

53.37' N.W. to "+" south end conc. headwall.

33.77' S.E. to "+" north end conc. headwall.

44.03' N. to nail/shiner s/s power pole.

34.74' N. to duplex \shiner w/s telephone pole.

65.20' S.W. to nail/shiner ne/s telephone pole.

58.78' S.W. to "+" center of south wall of catch basin. (P)

3/4/80 R.W., J.J., C.S.

D- Found recorded iron pipe over small stone with several smaller stones. Found true stone (5"x7"x10") 22" below road surface. True stone is 0.50' north and 0.40' west of iron pipe and small stone. Removed iron pipe and small stone. Placed center punched RR spike on surface over top center of stone. Pk's 6' northeast and southeast. Stone is 0.3' east of west edge 18' pavement.

30.99' N.W. to duplex ne/s power pole.


66.85' S.S.E. to "+" NE corner conc. catch basin. (P)

44.10' S.W. to 5/8" iron pin e/s iron fence post. (P)

5/24/89 R.W., S.K.

30.79' N.W. to duplex ne/s power pole.

44.79' S.W. to 5/8" iron pin(reset) on west ditch bank. (P)



COUNTY: HENRY

TOWNSHIP: FLATROCK

T- 4 -N R- 6 -E

SECTION: 26


7/23/76 J.G., B.B., S.S., M.S.

A- Found RR spike over stone. Stone is 14" deep. Replaced center punched RR spike over stone. Stone is 5' south of center line SR 281 and 3.5' west of center line Twp. Rd. 15. Pk's 6' north and west.

- 62.40' N.W. to nail/shiner se/s telephone pole.
- 59.44' N.E. to nail/shiner s/s telephone pole.
- 95.62' E.N.E. to duplex s/s telephone pole.
- 58.41' S.E. to nail/shiner nw/s power pole.
- 24.59' S.W. to "+" on top south end concrete headwall. GONE

5/24/89 R.W., S.K.

- Pk nail and shiner on surface.
- 59.61' N.E. to nail/shiner s/s power pole.
- 95.49' E.N.E. to duplex s/s buried cable marker.
- 24.85' S.W. to "+" west end 36" RCP. (P)
- 31.63' S.E. to "+" east end 36" RCP. (P)



COUNTY: HENRY

TOWNSHIP: FLATROCK

T- 4 -N R- 6 -E

SECTION: 26

7/23/76 J.G., B.B., S.S., M.S.

B- Found RR spike over stone. Stone is 10" deep. Replaced center punched RR spike over stone. Stone is 1' +/- north of south edge SR 281. Pk's 6' north and west.

73.58' N.W. to nail/shiner se/s telephone pole. GONE

70.73' N.E. to nail/shiner sw/s telephone pole. GONE

43.37' S. to Pk/ shiner n/s 36: twin oak.

5/24/89 R.W., S.K.

Pk nail and shiner on surface.

43.12' S. to Pk/shiner n/s oak tree.

21.84' S. to "+" west end conc. pipe. (P)

36.66' S.E. to "+" east end CIP. (P)

6/4/76 J.G., B.B.

C- Found 1/2" rebar angled over top of stone. Stone is 9" deep and rebar is 5" deep. Placed Pk over rebar. Pk's 6' east and south.

74.74' N.E. to 30d spike w/s telephone pole. GONE

20.12' E. to SW corner conc. anchor post.

88.78' S.E. to duplex w/s telephone pole.

9/1/88 S.K., K.A.


Placed RR spike from 6' offset Pk nails.

5/24/89 R.W., S.K.

34.37' N.E. to duplex sw/s power pole.

88.87' S.S.E. to duplex w/s buried cable marker.

106.93' S.S.E. to "+" northeast end RCP. (P)



COUNTY: HENRY

TOWNSHIP: FLATROCK

T- 4 -N R- 6 -E

SECTION: 27

7/23/79 J.G., B.B., S.S., M.S.

A- Found RR spike over stone. Stone was 10" deep. Replaced center punched RR spike over stone. Stone is on center line of SR 281. Pk's 6' north and west.

39.98' N.W. to nail/shiner se/s power pole.

49.49' N.E. to duplex w/s telephone pole.

45.03' N.E. to nail/shiner sw/s brace pole.

59.49' S.E. to nail/ shiner nw/s power pole.

27.85' S.E. to steel rod east end concrete headwall.

29.01' S.W. to "+" west end concrete headwall.

5/24/89 R.W., S.K.

Pk nail/shiner found on surface.

39.93' N.W. to nail/shiner se/s power pole.

28.12' S.E. to "+" east end conc. headwall. (P)

32.17' S.E. to "+" south end conc. headwall. (P)

40.27' S.W. to duplex se/s power pole.

28.97' S.W. to "+" west end conc. headwall.

A	B
C	

COUNTY: HENRY

TOWNSHIP: FLATROCK

T- 4 -N R- 6 -E

SECTION: 27

7/23/76 J.G., B.B., S.S., M.S.

B- Found RR spike over stone. Stone is 15" deep. Replaced center punched RR spike over stone. Stone is 5' south of center line SR 281. Pk's 6' north and west.

29.08' N.N.W. to nail/shiner s/s telephone pole. GONE

42.85' N.E. to duplex w/s 12" elm tree.

56.04' N.E. to duplex nw/s 10" elm tree.

5/24/89 R.W., S.K.

42.77' N.E. to duplex w/s 12" elm tree.

55.50' N.E. to nail/shiner sw/s 10" elm tree.

36.72' N. to nail/shiner s/s 5" arborvitae.

8/21/74 County Crew

C- Found Pk over RR spike - No stone.

4/10/80 R.W., C.S., J.J.

Pk is 7.6' west of east edge 16' pavement.

88.20' N.W. to spike e/s telephone pole. GONE

40.12' E.N.E. to SW corner granary foundation.

54.06' S.E. to duplex w/s power pole.

75.90' S.W. to Pk e/s telephone pole.

5/24/89 R.W., S.K.

Pk nail is 2" deep.

17.61' E.N.E. to "+" north end conc. headwall.

14.51' W. to "+" west end CMP. (P)

A	B
C	

COUNTY: HENRY

TOWNSHIP: FLATROCK

T- 4 -N R- 6 -E

SECTION: 28

7/22/76 J.G., B.B., S.S., M.S.

A- Found RR spike over 2"x2"x17" long hub along se/s stone. Also found 4" vertical tile over stone. Stone is 22.5" deep. Placed center punched RR spike directly over stone. Pk's 6' south and east. Stone is on center line SR 281. Original RR spike was 0.23' southeast of stone.

36.59' N.W. to nail/shiner se/s power pole.

41.17' S.W. to "+" west end 36" RCP. (P)

42.33' S.E. to "+" east end 36" RCP. (P)

5/24/89 R.W., S.K.

Baby RR spike found on surface.

All ties check.

7/23/76 J.G., B.B., S.S., M.S.

B- Found RR spike over stone. Stone is 14" deep. Placed center punched RR spike over stone. Stone is 3' south of center line SR 281. Pk's 6' north and west.

127.74' E.N.E. to nail/shiner sw/s power pole.

128.90' W.N.W. to nail/shiner se/s power pole.

5/24/89 R.W., S.K.

30.38' N.W. to Pk nail west end 12" CMP. (P)

25.70' N.N.W. to Pk nail east end 12" CMP. (P)

29.08' S.E. to "+" east end 12" conc. pipe. (P)

45.57' S.S.W. to Pk nail n/s elm tree.

A	B
C	

COUNTY: HENRY

TOWNSHIP: FLATROCK

T- 4 -N R- 6 -E

SECTION: 28

3/4/80 R.W., J.J., C.S.

C- Found recorded iron pin over shallow stone 0.10' north and 0.10' east of high point of true stone (5"x9"x10") 13" below road surface. True stone rests on a bed of brick bats and sits over a rotted stake. Also found evidence of a wood stake on west side of stone. Removed iron pin and shallow stone. Placed center punched RR spike on surface over high point of stone. Pk's 6' north and east. Stone is 2.2' east of west edge 11' pavement.

39.44' N.W. to duplex sw/s power pole.

33.99' S.E. to 5/8" iron pin. (P) GONE

40.10' S.W. to 5/8" iron pin on west ditch bank. (P)

3/24/89 R.W., S.K.

39.44' N.W. to spike sw/s power pole.

40.26' S.W. to 5/8" iron pin on west ditch bank. (P)

28.71' S.E. to "+" in northwest corner of catch basin.

A	B
C	

COUNTY: HENRY

TOWNSHIP: FLATROCK

T- 4 -N R- 6 -E

SECTION: 29

7/22/76 J.G., B.B., M.S., S.S.

A- Found RR spike over 8" long bolt. RR spike and bolt were 0.36' east of peak of stone. Placed center punched RR spike over stone. Stone is 2' south of center line SR 281. Stone was 16" deep. Pk's 6' east and south.

- 37.62' S.W. to near face Dekalb sign post.
- 25.88' S.W. to "+" in bolt top center south end 62"x88" pipe arch.
- 25.12' S.E. to nail/shiner nw/s telephone pole. GONE
- 63.91' S.E. to nail/shiner nw/s telephone pole.
- 38.44' N.W. to nail/shiner se/s power pole.
- 29.48' N.W. to "+" in bolt top center north end 62"x88" pipe arch.

5/26/89 R.W., S.K.

- Pk nail/shiner found on surface.
- 98.97' S.S.E. to duplex n/s telephone pole.
- 38.26' N.W. to nail/shiner se/s power pole. (21" above ground)

7/22/76 J.G., B.B., M.S., S.S.

B- Found RR spike over stone. Stone is 10" deep. Placed center punched RR spike over stone. Stone is 0.50' north of center line SR 281. Pk's 6' north and west.

- 28.66' N. to nail/shiner s/s corner post.
- 64.46' S.W. to nail/shiner e/s telephone pole. GONE

5/26/89 R.W., S.K.

- 28.66 N. to nail/shiner s/s buried cable marker
- 41.39' N.E. to Pk nail west end CMP. (P)

A	B
C	

COUNTY: HENRY

TOWNSHIP: FLATROCK

T- 4 -N R- 6 -E

SECTION: 29

3/6/80 R.W., J.J., C.S.

C- Found recorded iron pin over shallow stone over true stone (4"x8"x11") 13" below road surface. True stone was laying on it's side. Also found brick bats under true stone. Removed iron pin and shallow stone. Set true stone upright over brick bats. Placed center punched RR spike on surface over high point of stone. Pk's 6' north and east. Stone is 3.1' east of west edge 18' pavement.

93.80' N.W. to SE corner conc. black house foundation.

21.19' E. to SE corner angle iron anchor post.

19.85' E.S.E. to duplex s/s telephone pole.

15.00' W. to "+" top SE bridge wingwall. (P)

27.55' W. to duplex s/s power pole.


5/26/89 R.W., S.K.

Pk nail found 5' south of RR spike.

21.30' E. to SW corner angle iron anchor post.

30.81' W.S.W. to duplex n/s power pole.

23.75' N.W. to "+" NE wing of culvert.



COUNTY: HENRY

TOWNSHIP: FLATROCK

T- 4 -N R- 6 -E

SECTION: 30

7/22/76 J.G., B.B., S.S., M.S.

A- Found RR spike over stone. Also found 1/2"x7" bolt along west side of stone. Placed center punched RR spike over stone. Stone is 2' east of west edge Twp. Rd. 19. Pk's 6' north and east.

53.56' S.W. to nail/shiner ne/s power pole. GONE

47.00' W.N.W. to nail/shiner e/s 30" tree.

73.13' N.W. to "+" SW corner conc. headwall.

51.04' N.E. to duplex se/s telephone pole. GONE

6/6/89 R.W., S.K.

Found Pk nail 7' east, set Pk nail 10' southeast.

63.56' N.W. to duplex ne/s power pole.

72.68' N.W. to "+" (new) west end conc. headwall.

36.99' S.E. to "+" center west wall of catch basin. (P)

50.88' S.W. to duplex ne/s power pole.

76.65' W.S.W. to SE corner conc. house foundation.

A	B
C	

COUNTY: HENRY

TOWNSHIP: FLATROCK

T- 4 -N R- 6 -E

SECTION: 30

7/22/76 J.G., B.B., S.S., M.S.

B- Found RR spike over stone. Stone was 13" deep. Placed center punched RR spike over stone. Stone is 1.5' south of center line SR 281. Pk's 6' north and east.

22.05' S.W. to "+" west end conc. headwall.

24.97' S.S.W. to "+" south end conc. headwall.

22.70' N.N.E. to "+" east end conc. headwall.

5/26/89 R.W., S.K.

Baby RR spike found on surface.

22.80' N.N.E. to "+" south end conc. headwall. (P)

24.54' N.W. to "+" west end conc. headwall. (P)

4/18/80 R.W., J.J., C.S.

C- Found iron pin over high point of stone (10"x18"x14") 8" below road surface. Removed iron pin. Placed center punched RR spike over high point of stone. Pk's 6' north and east. Stone is 1.3' east of west edge 16' pavement.

84.77' N.N.W. to duplex e/s power pole. GONE

75.89' N.N.E. to duplex nw/s power pole.

34.50' N.E. to "+" north end 12" conc. pipe. (P)

35.55' S.E. to "+" south end 12" conc. pipe. (P)


86.53' S.S.E. to duplex sw/s telephone pole. GONE

33.13' S.W. to Pk east end 8" CMP. (P)

5/26/89 R.W., S.K.

78.10' N.W. to duplex e/s power pole.

34.37' S.W. to Pk nail east end 8" CMP. (P)



COUNTY: HENRY

TOWNSHIP: FLATROCK

T- 4 -N R- 6 -E

SECTION: 31

4/17/80 R.W., J.J., C.S.

A- Found iron pipe over high point of stone (7"x11"x12"). Removed iron pipe. Placed center punched RR spike on surface over high point of stone. Pk's 6' south and east. Stone is 2.0' east of west edge 16' pavement and 8.2' north of south edge 20' pavement.

81.61' N.W. to NE corner conc. black foundation (house).

68.12' N.E. to duplex se/s telephone pole.

81.65' E.S.E. to duplex sw/s telephone pole (4' above ground).

26.49' W.S.W. to duplex se/s power pole.

5/26/89 R.W., S.K.

62.51' N.W. to SW corner conc. block foundation.

141.43' E.S.E. to duplex nw/s power pole.

42.37' S.S.W. to northeast anchor bolt of railroad signal tower. (P)

27.90' W.S.W. to duplex se/s power pole.

4/11/80 R.W., J.J., C.S.

B- Found recorded iron pin over high point of stone (4"x7"x7") 13" below road surface. Removed iron pin. Placed center punched RR spike on surface over high point of stone. Pk's 6' south and east. Stone is 9.0' north of south edge 18' pavement.

20.59' N.N.W. to spike w/s telephone pole.

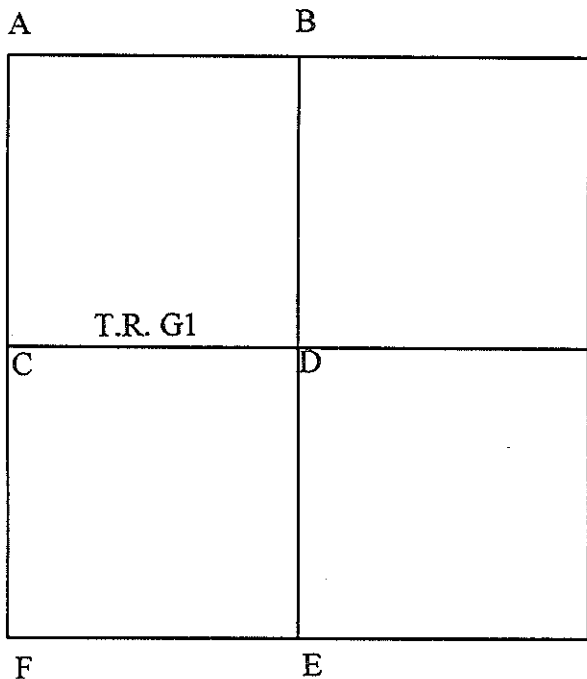
20.88' N. to near face angle iron post.

95.54' E.N.E. to spike nw./s power pole. GONE

54.41' E.S.E. to spike ne/s power pole. GONE

75.47' S.S.W. to NE corner conc. porch.

116.26' W.S.W. to spike se/s power pole. GONE



COUNTY: HENRY

TOWNSHIP: FLATROCK

T- 4 -N R- 6 -E

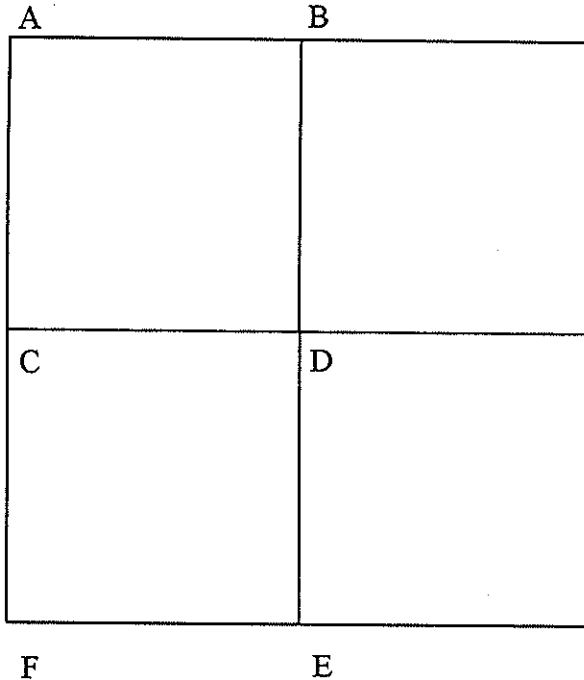
SECTION: 31

5/26/89 R.W., S.K.
 20.85' N. to notch in angle iron post.
 122.42' E.N.E. to duplex s/s telephone pole.
 122.62' E.S.E. to duplex n/s telephone pole.
 20.35' S. to "+" in concrete over tile. (P)
 114.71' W.S.W. to duplex n/s power pole.

5/17/80 R.W., J.J., C.S.
 C- Found iron pipe over top center of stone (7"x12"x10") 13" below road surface. Removed iron pipe. Placed center punched RR spike on surface over top center of stone. Pk's 6' south and east. Stone is 6.6' east of west edge 18' pavement and is on the south edge of 12' pavement east.
 22.90' W.N.W. to duplex sw/s telephone pole. GONE
 73.02' N.N.W. to duplex sw/s power pole. GONE
 39.69' N. to iron pin at E 1/4 Post, Sec. 36, Richland Twp.
 50.30' E.N.E. to duplex nw/s power pole.
 64.25' S.E. to duplex ne/s power pole. GONE

5/26/89 R.W., S.K.
 68.53' N.W. to "+" conc. wing. (P)
 72.75' N.W. to duplex s/s power pole.
 68.54' N.N.W. to "+" north end CMP.(P)

4/23/02 R.W., S.K.
 40.64' N.W. to "+" conc. wing. (P)
 64.94' S.S.E. to duplex sw/s power pole.



COUNTY: HENRY

TOWNSHIP: FLATROCK

T- 4 -N R- 6 -E

SECTION: 31

3/7/80 R.W., J.J, C.S.

D- Found recorded iron pipe over high point of stone (6"x12"x12") 18" below grade. Found small stone on south side of stone and removed. Placed Pk's 6' northwest and northeast. Stone is 3' south of south edge 12' pavement.

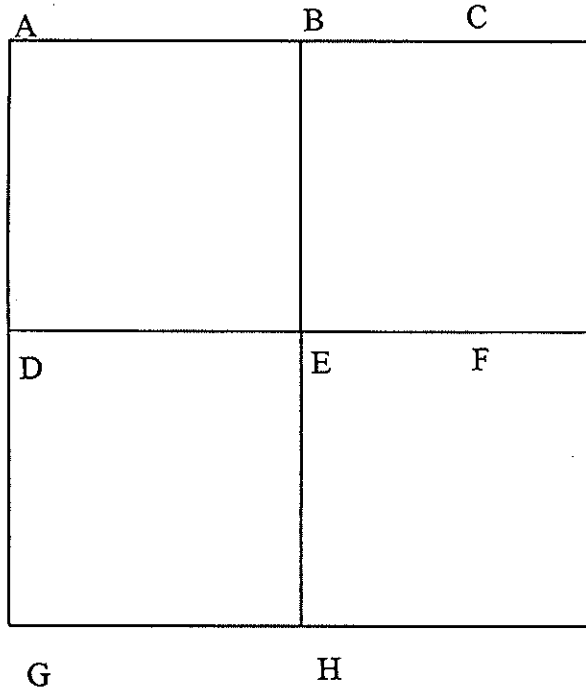
- 35.72' N.W. to duplex sw/s power pole.
- 83.14' E.S.E. to spike n/s telephone pole.
- 37.85' S.W. to 5/8" iron pin on s/s ditch bank.
- 113.20' W.S.W. to spike n/s telephone pole.

5/26/89 R.W., S.K.
19.24' N.E. to 5/8" iron pin at north e/p.

5/6/83 R.W., D.B., J.B.
E- Reestablished S 1/4 Post by single proportionate measurement between the SE and SW Corners of Sec. 31. Placed center punched RR spike on surface.
176.97' E. to N 1/4 Post, Sec. 6, Pleasant Twp.

5/26/89 R.W., S.K.
Baby RR spike found on surface.
Set Pk's 6' north and west; found Pk 6.99' east (sta. 21+00).
8.75' between north and west Pk's.
9.62' between north and east Pk's.

F- See NW corner, Sec. 6, Pleasant Twp.



COUNTY: HENRY

TOWNSHIP: FLATROCK

T- 4 -N R- 6 -E

SECTION: 32

3/6/80 R.W., J.J., C.S.

A - Found recorded iron pipe over top center of stone (5"x7"x19") 19" below road surface. Removed iron pipe. Placed center punched RR spike on surface over top center of stone. Pk's 6' south and east. Stone is 6.6' east of west edge 18' pavement and 3.3' north of south edge 12' pavement.

- 43.95' W.N.W. to duplex sw/s power pole.
- 25.11' N.W. to SE corner conc. bridge curb.
- 43.30' N.N.E. to duplex se/s telephone pole.
- 37.33' N.E. to center USGS BM "E300 1963".
- 18.81' S.W. to NE corner bridge curb.

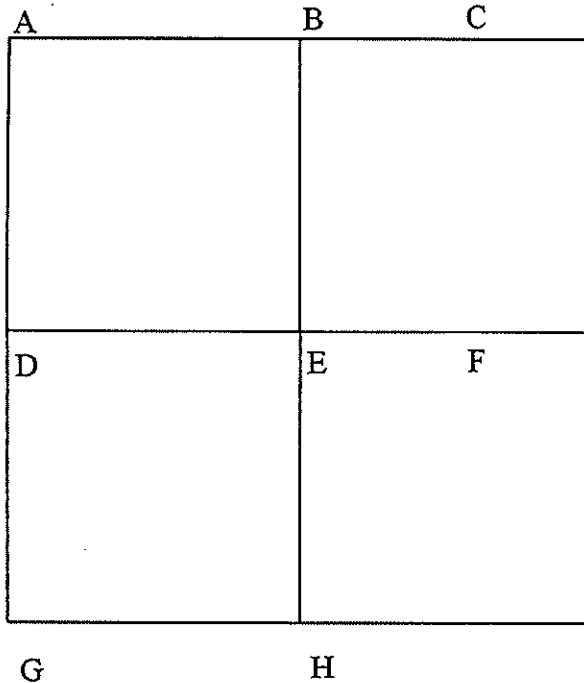
5/30/89 R.W., S.K.

43.38' N.N.E. to duplex se/s telephone pole.

3/28/80 R.W., J.J., C.S.

B- Searched for stone. Did not locate. Reestablished N 1/4 Post from recorded witness ties to bridge walls. Placed center punched RR spike on surface. Pk's 5' north and 6' east. RR spike is 5.6' north of south edge 11' pavement.

- 15.89' N.W. to SW corner north bridge wall.
- 10.37' N. to SE corner north bridge wall.
- 43.97' S.E. to 5/8" iron pin on south ditch bank. (P) GONE
- 10.32' S. to NE corner of south bridge wall.
- 15.80' S.W. to NW corner south bridge wall.



COUNTY: HENRY

TOWNSHIP: FLATROCK

T- 4 -N R- 6 -E

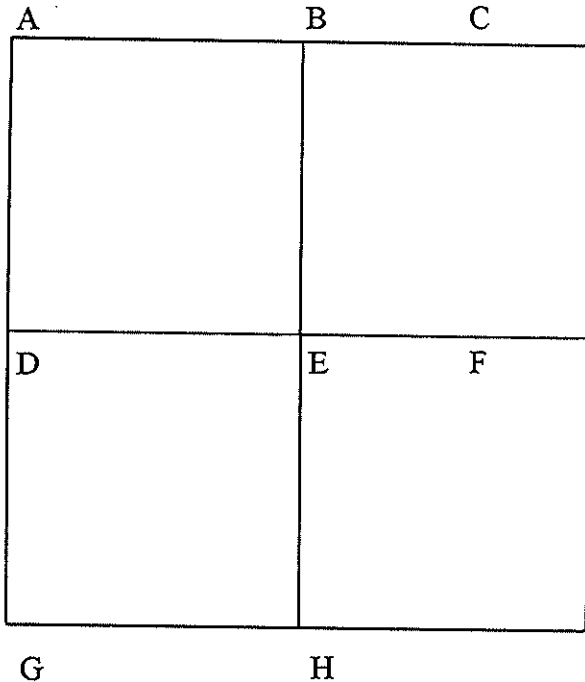
SECTION: 32

5/30/89 R.W., S.K.
 15.87' N.W. to "+" SW corner north bridge wall
 10.38' N. to "+" SE corner north bridge wall.
 10.34' S. to "+" NE corner south bridge wall.
 15.90' S.W. to "+" NW corner south bridge wall.

3/28/80 R.W., J.J., C.S.
 C- Found iron pin over high point of stone (5"x8"x9") 6" below berm, over second stone (6"x11"x4") 13" below berm. Removed iron pin. Placed 5/8"x30" iron pin on e/s stones with top of iron pin over high point of stone. Pk's 6' southeast and southwest. Stones are 1.0' north of north edge pavement.

14.95' N.N.W. to "T" iron fence post. LOOSE
 44.31' S.E. to 5/8" iron pin on south ditch bank. (P) GONE
 42.53' S.W. to 5/8" iron pin on south ditch bank. (P) GONE

5/30/89 R.W., S.K.
 17.48' S.E. to 5/8" iron pin at south e/p.
 20.03' S.W. to 5/8" iron pin at south e/p.



COUNTY: HENRY

TOWNSHIP: FLATROCK

T- 4 -N R- 6 -E

SECTION: 32

3/7/80 R.W., J.J., C.S.

D- Found recorded RR spike over 6" clay tile, over high point of stone (8"x10"x13") 18" below road surface. Pk's 6' south and east. Stone is 8.5' east of west edge 18' pavement and 1.3' north of south edge 12' pavement west.

65.28' W.N.W. to duplex s/s power pole.

28.56' N.E. to duplex nw/s underground cable marker post.

42.88' E.S.E. to duplex n/s power pole.

35.54' S.W. to 5/8" iron pin.

5/6/83 R.W., D.B., J.B.

39.84' N.W. to "+" north end RCP. (P)

27.07' W.S.W. to "+" in conc. headwall.

5/30/89 R.W., S.K.

64.97' W.N.W. to duplex (new) s/s power pole.

28.72' N.E. to duplex nw/s buried cable marker.

3/28/80 R.W., J.J., C.S.

E- Found iron pin over stone (6"x9"x14") 5" below road surface. Removed iron pin. Placed center punched RR spike on surface over high point of stone. Pk's 5' south and 6' west. Stone is 6.0' north of south edge 10' pavement.

150.95' E.S.E. to duplex n/s power pole.

20.09' S. to iron pipe. (P)

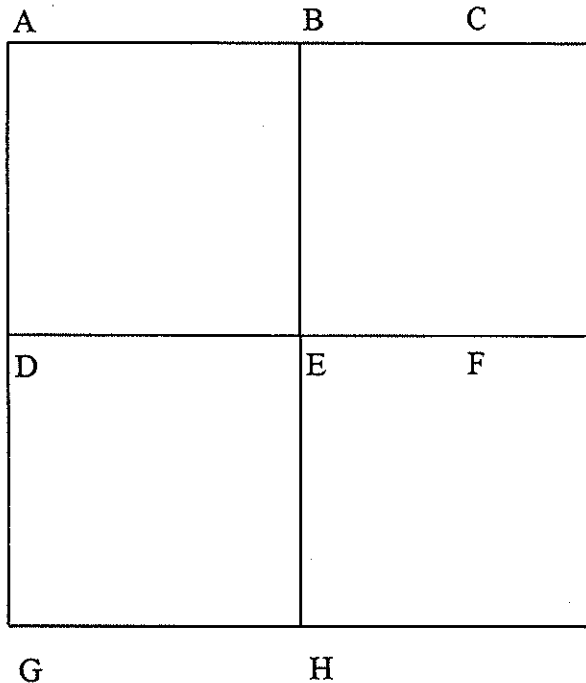
106.99' W.S.W. to duplex n/s power pole.

98.86' W.N.W. to duplex ne/s underground cable marker post. LOOSE

5/30/89 R.W., S.K.

10.02' N.E. to 5/8" iron pin 3' north of e/p.

9.78' N.W. to 5/8" iron pin 3' north of e/p.



COUNTY: HENRY

TOWNSHIP: FLATROCK

T- 4 -N R- 6 -E

SECTION: 32

4/11/80 R.W., J.J., C.S.

F- Found iron pin from previous county witnesses. iron pin is over a stone. Placed Pk's 6' northeast and northwest. Stone is 4.0' south of south edge 10' pavement.

- 44.85' N.E. to duplex s/s power pole.
- 26.35' S.E. to duplex ne/s power pole.
- 55.25' S.W. to NE corner porch foundation.

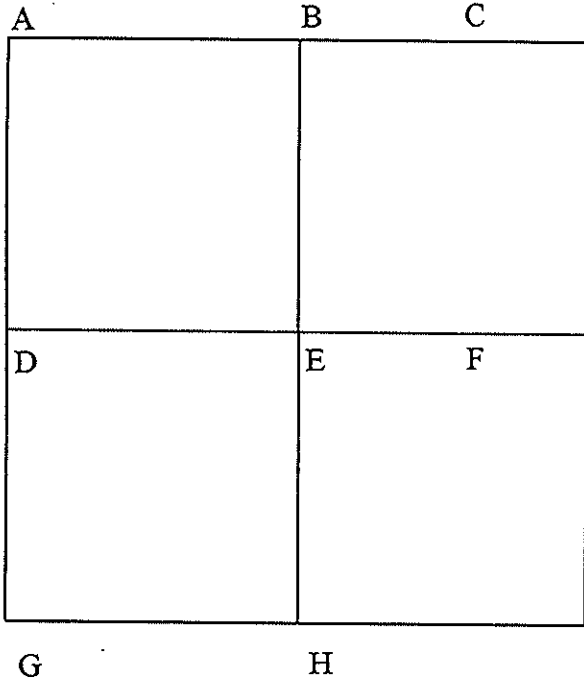
5/30/89 R.W., S.K.
All ties check.

6/15/76 J.G., B.B., M.S., S.S.

G- Found recorded "+" chiseled in SE corner conc. approach slab.
36.32' N.W. to "+" NE corner conc. bridge deck. COVERED
25.34' S.W. to "+" SE corner conc. bridge deck. COVERED
27.74' S.W. to "+" SE corner first conc. step.

4/2/80 R.W., J.J., C.S.
20.17' E.S.E. to nail/shiner ne/s guard rail post. REPLACED
43.03' N. to duplex e/s guard rail post. REPLACED

5/26/89 R.W., S.K.
Baby RR spike found on surface, set Pk nails 6' north and west.
40.64' N.W. to "+" NE corner conc. abutment.
33.34' N.N.W. to "+" conc. anchor for guard rail post.
44.17' E.S.E. to "+" in conc. anchor for guard rail.



COUNTY: HENRY

TOWNSHIP: FLATROCK

T- 4 -N R- 6 -E

SECTION: 32

6/17/76 J.G., B.B., M.S., S.S.

H- Found 5/8" iron pipe on east side of stone angled over top center of stone. Stone is 3' north of south edge SR 18. Pipe is 3" deep and stone is 16" deep. Placed Pk nail over pipe. Pk's 6' north and west.

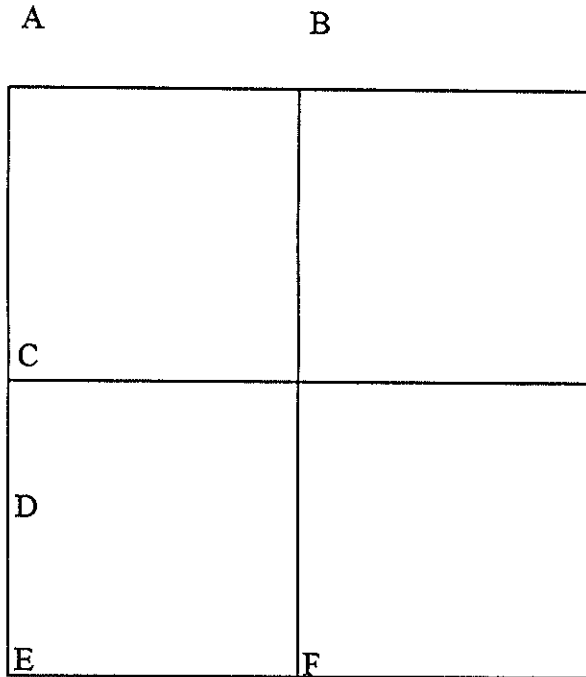
96.45' e. to Pleasant Twp. stone.

4/2/80 R.W., J.J., C.S.

33.10' N.N.W. to duplex w/s power pole.
 64.92' S.W. to nail/shiner ne/s power pole. GONE
 67.02' N.W. to nail/shiner e/s 24" maple.
 42.30' N.N.W. to duplex s/s 12" tree.
 30.56' S.E. to Pk top 10" CMP. (P)

5/26/89 R.W., S.K.

33.25' N.N.W. to duplex w/s power pole.
 66.88' N.W. to nail/shiner e/s maple tree.
 66.20' N.W. to nail/shiner se/s 12" pine tree.
 70.20' N.W. to southeast corner conc. block foundation.
 32.89' N. to nail/shiner s/s telephone pole.
 46.34' S. to duplex e/s power pole.



COUNTY: HENRY

TOWNSHIP: FLATROCK

T- 4 -N R- 6 -E

SECTION: 33

3/7/80 R.W., J.J., C.S.

A - Found long spike over a fractured stone over the true stone (5"x10"x9") 18" below road surface. Removed long spike and fractured stone. Placed center punched RR spike on surface over top center of stone. Pk's 3' north and west. Stone is 2.5' east of west edge 11' pavement and 3.4' north of south edge 10' pavement.

- 29.66' N.W. to Pk nail s/s brace pole. GONE
- 38.33' N.N.W. to "+" north end 54" conc. pipe. (P)
- 30.80' N.E. to Pk nail w/s power pole. GONE
- 32.60' S.S.W. to "+" south end 54" conc. pipe. (P)
- 32.60' S.W. to NE corner conc. corner post.

5/30/89 R.W., S.K.

- 35.06' N.W. to duplex sw/s power pole.
- 32.90' N.W. to center azimuth mark "EIS 1963".
- 32.68' S.S.W. to "+" south end 54" conc. pipe. (P)
- 34.70' S.E. to rivet south end CMP. (P)

3/27/80 R.W., J.J., C.S.

B- Found iron pipe over high point of stone (9"x11"x16") 18" below road surface. Removed iron pipe. Placed center punched RR spike on surface over high point of stone. Pk's 5' north and east. Stone is 5.0' north of south edge 11' pavement.

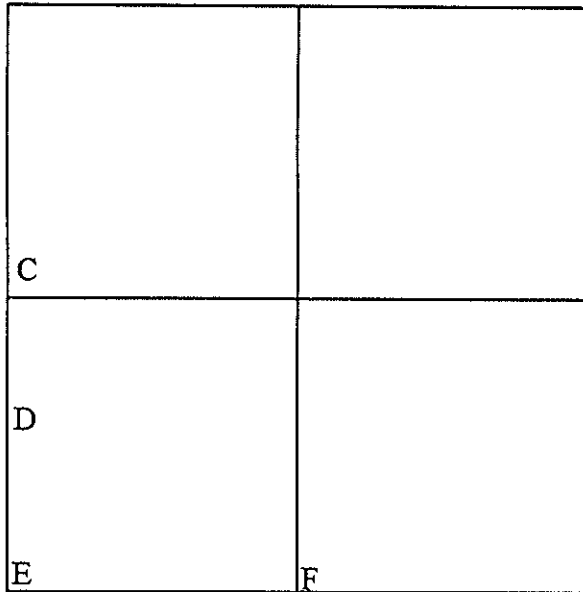
- 24.16' S.E. to "+" NW edge round catch basin. (P)
- 20.50' S. to NW corner conc. corner post.
- 36.90' S.W. to east edge round catch basin. (P)
- 49.07' W.S.W. to "+" top large stone. (P)

5/30/89 R.W., S.K.

- 24.08' S.E. to "+" NW edge round catch basin. (P)
- 19.08' N. to duplex e/s power pole.

A

B



COUNTY: HENRY

TOWNSHIP: FLATROCK

T- 4 -N R- 6 -E

SECTION: 33

4/23/80 R.W., J.J., C.S.

C- Reestablished corner by proportionate measurement from the center of Sec. 32 and from the SE corner, NE 1/4, SE 1/4, of Sec. 32. Placed 3/4" iron pin at the W 1/4 Post, Sec. 33. Iron pin is 2.33 south of the south rail, west bound tracks and 5.92' north of the north rail, east bound tracks. Iron pin is approx. 5' west of crossing.

19.19' N. to duplex e/s RR crossing post. GONE

9.24' W.N.W. to "+" s/s south rail, west bound tracks. NO GOOD

6.80' E. to "+" s/s south rail, west bound tracks. NO GOOD

6.42' S.S.E. to "+" n/s north rail, east bound tracks. GONE

11.27' S.W. to "+" n/s north rail, east bound tracks. GONE

45.59' S.E. to duplex w/s RR crossing post.

6/7/89 R.W., S.K.

~~Iron pin is approx. 4' west of crossing.~~~~18.10' N. to duplex e/s cross buck post. (P) GONE~~~~45.50' S.E. to duplex w/s cross buck post. (P) GONE~~

78.58' S. to "+" in conc. headwall south side Rd. G1. (mark to mark)

~~47.03' S.W. to duplex e/s power pole. (6.5' above ground) GONE~~

11/24/98 R.W., S.K.

Reset 1/4 post from line E-D extended. Small RR spike is 2.1' S. of west bound tracks.

54.92' E.N.E. to PK nail s/side electric meter post.

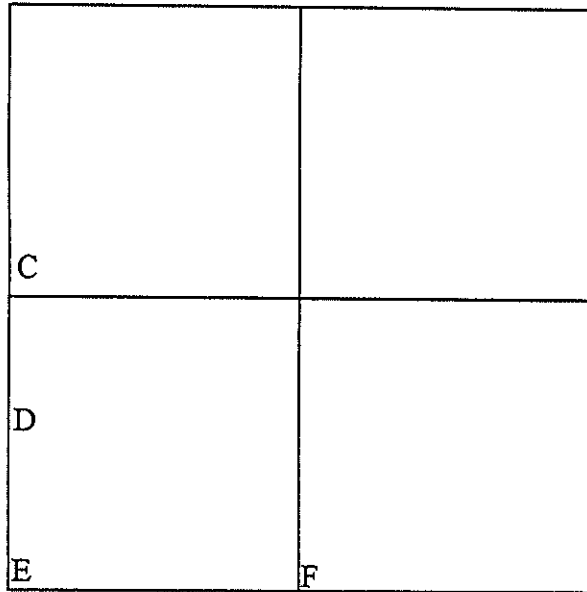
87.39' S.E. to PK nail n/side brace pole. (7' above ground)

85.18' S. to PK nail n/side power pole. (6' above ground)

79.05' S. to sawed "+" in concrete headwall.

A

B



COUNTY: HENRY

TOWNSHIP: FLATROCK

T- 4 -N R- 6 -E

SECTION: 33

4/22/80 R.W., J.J., C.S.

D- Round stone (6"x8"x6") 9" below grade. Placed 5/8" iron pin on w/s stone with top of iron pin over high point of stone. Pk's 10' northeast and southeast. Stone is 6.4' west of west edge 10' pavement.

- 29.48' N.W. to duplex ne/s power pole.
- 44.83' N.E. to duplex nw/s 8" pine. (P) GONE
- 40.48' S.E. to "+" SE corner catch basin. (P)
- 35.26' S.W. to 5/8" iron pin on west ditch bank.

6/7/89 R.W., S.K.

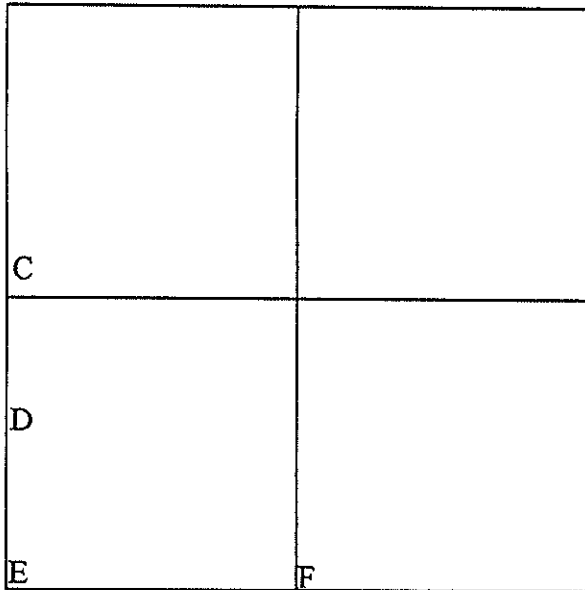
- 29.33' N.W. to duplex ne/s power pole.
- 44.59' N.E. to Pk nail (new) nw/s 8" pine. (P)
- 40.48' S.E. to "+" SW corner catch basin. (P)
- 35.19' S.W. to 5/8" iron pin on west ditch bank.

9/17/98 R.W., S.K.

- 10.12' N.E. to Pk nail.
- 29.20 N.W. to duplex ne/s power pole.
- 40.59 S.E. to "+" SW corner catch basin. (P)

A

B



COUNTY: HENRY

TOWNSHIP: FLATROCK

T- 4 -N R- 6 -E

SECTION: 33

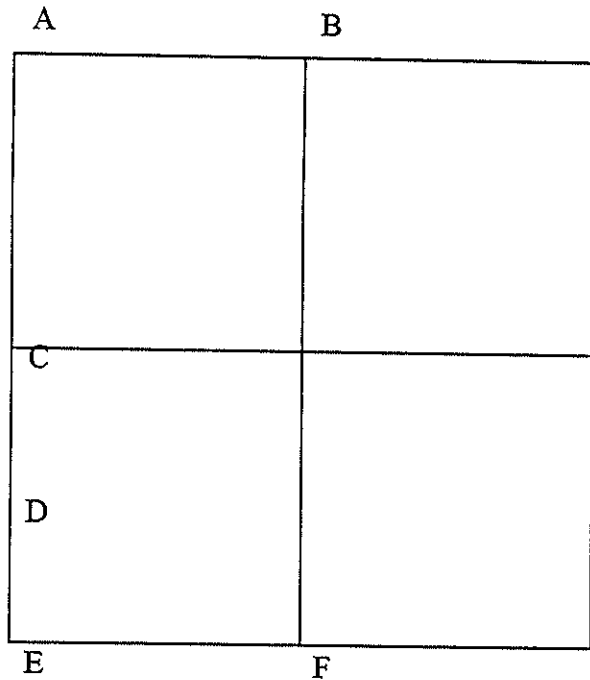
7/12/76 R.S., J.G.,B.B., M.S., S.S.

E- Found 14"x10" oblong stone set on end and 27.5" deep. Also found evidence of wood along east side of stone. Placed center punched RR spike over stone. Stone lies on center line of 20' asphalt pavement. Pk's 6' south and west.

- 46.70' N.E. to "+" SW corner catch basin. (P)
- 20.78' S.W. to "+" top center south wall culvert.
- 44.74' N.W. to duplex sw/s underground cable marker post.
- 18.16' N.N.W. to "+" east end north wall culvert. (P)
- 46.52' S.E. to "+" NW corner catch basin. (P)
- 25.26' S. to center USGS bench mark. (P)
- 42.42' S.W. to duplex se/s power pole.
- 85.15' E. to Pleasant Twp. stone.

6/7/89 R.W., S.K.

- Found baby RR spike on surface.
- 46.08' S.E. to "+" NW corner catch basin. (P)
- 42.28' S.W. to duplex se/s power pole.
- 40.05' S.S.W. to nail/shiner n/s buried cable marker.



COUNTY: HENRY

TOWNSHIP: FLATROCK

T- 4 -N R- 6 -E

SECTION: 33

7/12/76 R.S., J.G., B.B., M.S., S.S.

F- Found stone 19" deep and surrounded with fire brick. Placed center punched RR spike over center of stone. Stone is 1' south of center line SR 18. Pk's 6' north and east.

4/2/80

81.55' W.S.W. to duplex nw/s power pole.

79.17' E. to Pleasant Twp. stone

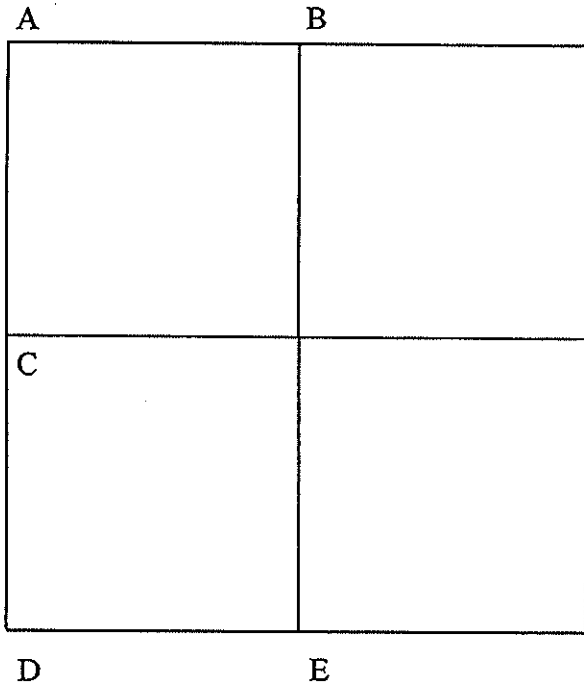
95.31' E.N.E. to chiseled "+" NE end 36" RCP.

20.01' S.S.E. to "+" SW end 36" RCP.

6/7/89 R.W., S.K.

Found baby RR spike on surface.

80.92' W.S.W. to nail/shiner ne/s power pole.



COUNTY: HENRY

TOWNSHIP: FLATROCK

T- 4 -N R- 6 -E

SECTION: 34

3/12/80 R.W., J.J., C.S.

A - Found recorded iron pin over top center of stone (12" dia.x 9") 14" below road surface. Removed iron pin. Placed center punched RR spike on surface over top center of stone. Pk's 6' north and east. Stone is 4.4' north of south edge 18' pavement ease, 2.6' north of south edge 12' pavement west, and 8.0' east of west edge 16' pavement.

43.06' W.N.W. to "+" NE corner catch basin. (P)

54.34' N.N.W. to duplex sw/s telephone pole.

32.76' N.E. to duplex w/s power pole

31.02' S.W. to NE corner conc. post.

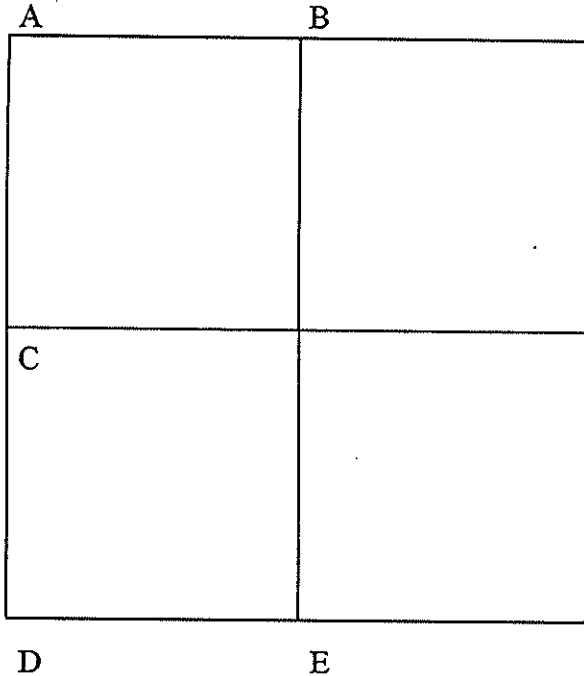
31.27' S.W. to Pk nail se/s underground cable marker post.

6/7/89 R.W., S.K.

32.76' N.E. to duplex w/s buried cable marker.

23.53' S.E. to "+" east end 36" RCP. (P)

24.42' S.W. to "+" west end 36" RCP. (P)



COUNTY: HENRY

TOWNSHIP: FLATROCK

T- 4 -N

R- 6 -E

SECTION: 34

3/12/80 R.W., J.J., C.S.

B- Found recorded iron pipe over piece of fractured stone 0.17' south and 1.15' east of top center of flat stone (17"x18"x6") 22" below road surface. Also found a piece of fractured stone on west side of flat stone. Removed iron pipe and fractured pieces, which did not fit together. Placed center punched RR spike on surface over top center of flat stone. Pk's 6' north and west. Stone is 6.0' north of south edge 18' pavement.

42.13' W.N.W. to "+" NW end conc. headwall. (P)

33.93' N.W. to "+" NW end conc. headwall. (P)

22.95' N.N.E. to spike w/s 42" oak.

66.13' E.N.E. to spike nw/s 38" oak.

18.96' S. to duplex w/s wood corner post.

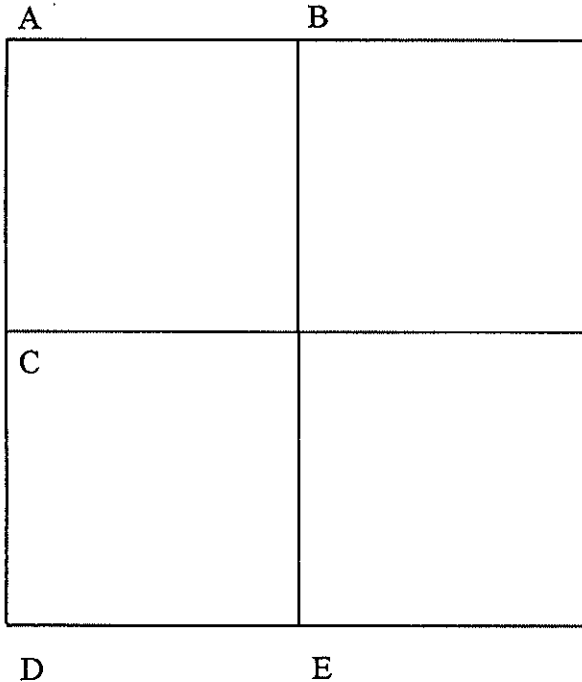
31.22' S.W. to duplex se/s underground cable marker post.

6/7/89 R.W., S.K.

65.87' E.N.E. to Pk nail nw/s 38" oak.

31.07' S.W. to duplex se/s underground cable marker post.

37.80' N. to duplex w/s power pole.



COUNTY: HENRY

TOWNSHIP: FLATROCK

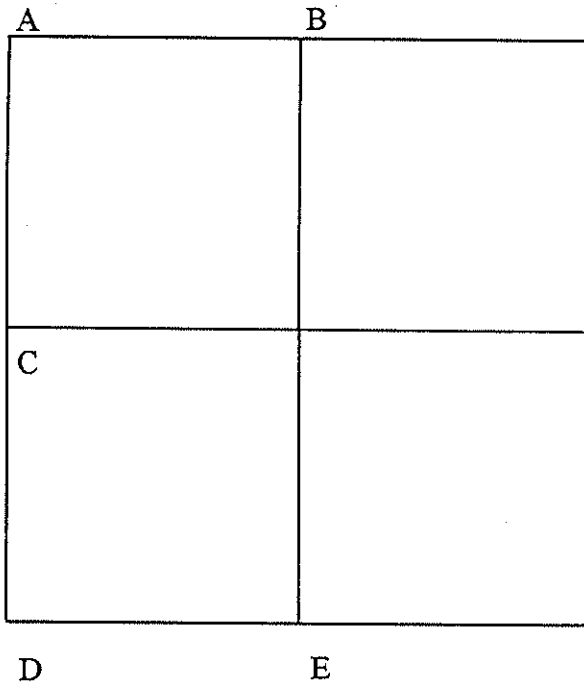
T- 4 -N R- 6 -E

SECTION: 34

4/25/80 R.W., J.J., C.S.
 C- Stone not found. Reestablished by double proportionate measurement using stones at NW corner and SW corner, Sec 34, and using stones at E 1/4 post, Sec. 34 and W 1/4 post, Sec. 33. Placed 5/8" iron pin at W 1/4 post, Sec 34. Pk's 12' northeast and southeast. Iron pin is 9' west of west edge 16' pavement.

- 29.53' N.W. to 5/8" iron pin on west ditch bank. GONE
- 32.63; E. to "+" SW corner catch basin.
- 14.00' W.S.W. to 5/8" iron pin on west ditch bank. GONE

6/7/89 R.W., S.K.
 44.80' N.W. to 5/8" iron pin on west ditch bank.
 15.49' W.N.W. to rivet northeast end of CMP.(P)



COUNTY: HENRY

TOWNSHIP: FLATROCK

T- 4 -N R- 6 -E

SECTION: 34

6/15/76 J.G., B.B., S.S., M.S.

D- Found RR spike on surface over 5/8"x17" bolt over stone. Stone is 15" deep. Removed RR spike and bolt. Replaced center punched RR spike on surface. Pk's 6' north and west.

- 50.86' N.W. to "+" SW corner conc. bridge deck
- 51.40' N.E. to SE corner conc. bridge deck.
- 44.06' N.E. to duplex se/s telephone pole.
- 66.01' S.E. to nail/shiner nw/s power pole. GONE
- 50.77' N.N.W. to "+" west end south bridge abutment.
- 51.59' E.N.E. to "+" east end south bridge abutment.

6/7/89 R.W., S.K.

- Found baby RR spike on surface.
- 44.17' N.E. to duplex se/s telephone pole
- 58.35' S.E. to duplex nw/s power pole.

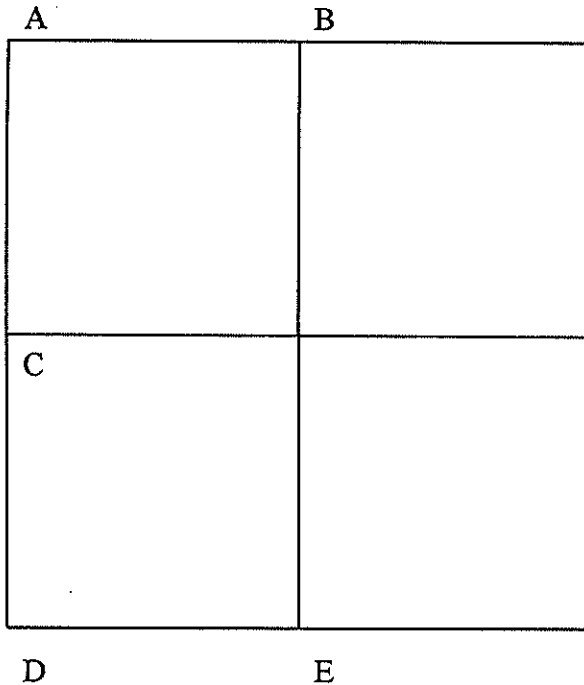
6/15/76 J.G., G.G., S.S., M.S.

E- Found Pk over RR spike over stone. Stone is 7" deep. Replaced RR spike on surface. Pk's 6' north and west.

- 25.68' N.N.E. to duplex w/s telephone pole.
- 37.52' S.W. to nail/shiner ne/s power pole. GONE

6/7/89 R.W., S.K.

- 25.68' N.N.E. to nail/shiner e/s telephone pole.
- 63.99' E. to Pleasant Twp. corner.
- 51.58' E.N.E. to "+" east end CMP. (P)
- 39.20' S.W. to nail/shiner ne/s power pole.



COUNTY: HENRY

TOWNSHIP: FLATROCK

T- 4 -N R- 6 -E

SECTION: 35

3/14/80 R.W., J.J., C.S.

A - Found recorded iron pin over high point of stone (10"x10"x14") 11" below road surface. Removed iron pin. Placed center punched RR spike on surface over high point of stone. Pk's 6' south and east. Stone is 2.5' north of south edge 18' pavement and 5.0' east of west edge 14' pavement.

- 76.03' W.N.W. to duplex s/s power pole.
- 84.32' N.N.W. to spike e/s power pole.
- 73.09' E.N.E. to duplex nw/s telephone pole.
- 25.16' S.E. to "+" south end conc. headwall. (P)
- 29.02' S.W. to spike n/s wood anchor post.

6/7/89 R.W., S.K.

- 25.22' S.E. to "+" south end conc. headwall. (P)
- 28.93' S.W. to spike n/s wood anchor post.

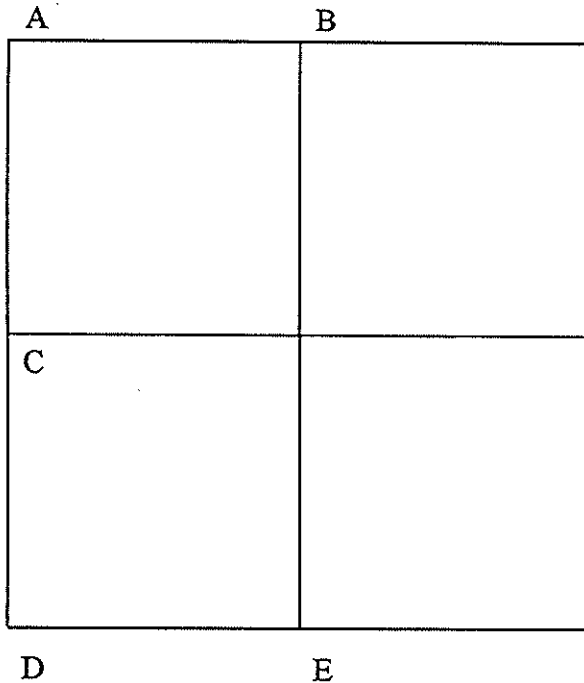
3/18/80 R.W., J.J., C.S.

B- Found recorded iron pipe over high point of stone (9"x14"x16") 12" below road surface. Found bricks under stone. Removed iron pipe. Placed center punched RR spike on surface over high point of stone. Pk's 6' north and west. Stone is 6.9' north of south edge 18' pavement.

- 144.55' W.N.W. to spike s/s telephone pole.
- 17.37' N.W. to "+" SW corner catch basin. (P)
- 19.75' N.N.W. to duplex e/s telephone pole.
- 13.44' S.S.W. to "+" NE corner catch basin. (P)
- 154.40' E. to spike s/s telephone pole.

6/7/89 R.W., S.K.

- 14.23' S.E. to 5/8" iron pin at south e/p.
- 15.88' N.E. to 5/8" iron pin at north e/p.



COUNTY: HENRY

TOWNSHIP: FLATROCK

T- 4 -N R- 6 -E

SECTION: 35

6/4/76 J.G., B.B.

C- Found 1/2" rebar angled over high point of stone. Stone is 15" deep and rebar is 5" deep. Stone is 3.0' west of west edge of pavement. Pk's 6' northeast and southeast.

95.17' N.N.W. to 16d spike e/s power pole.

21.81' W.N.W. to SE corner conc. anchor post.

16.37' S.W. to "+" top north end conc. headwall.

6/7/89 R.W., S.K.

95.30' N.N.W. to duplex e/s power pole.

24.65' S.E. to 5/8" iron pin at east e/p.

6/21/76 J.G., B.B.

D- Found Pk/shiner 5" south of stone. Stone was over another stone. First stone was 6" deep and badly fractured (removed it). Second stone was 19" deep. Stone was flat and placed center punched RR spike over top center of stone. Stone is 2.4' south of center line SR 18. Pk's 6' north and west.

53.70' S.E. to nail/shiner nw/s power pole.

39.57' N.W. to duplex ne/s telephone pole.

38.43' N.N.W. to "+" north end 52"x76" RCP. (P)

31.28' S.S.W. to "+" south end 52"x76" RCP.(P)

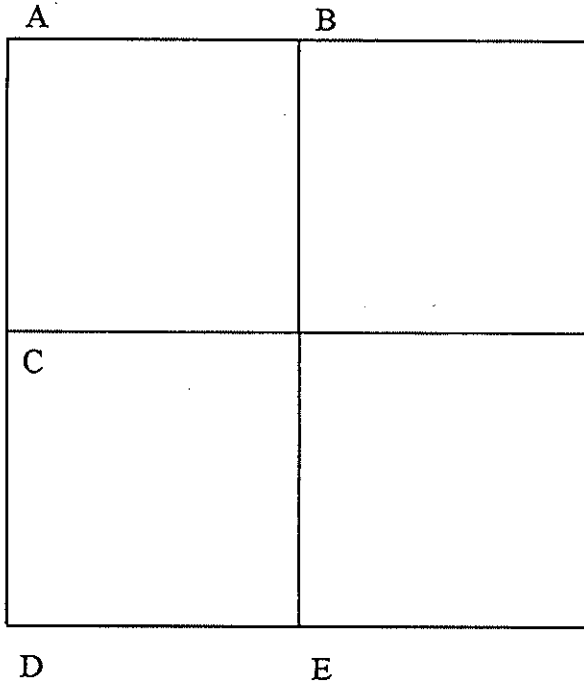
65.40' S.W. to duplex n/s power pole (5' above ground).

6/7/89 R.W., S.K.

Found baby RR spike on surface

39.57' N.W. to 16d spike ne/s telephone pole.

31.35' S.S.W. to "+" south end 52"x76" RCP. (P)



COUNTY: HENRY

TOWNSHIP: FLATROCK

T- 4 -N R- 6 -E

SECTION: 35

6/28/76 B.B., S.S., M.S., R.S.

E- Found stone 13" deep on center line SR 18 with baby RR spike near surface and 5/8" rebar angled over center of stone. Set Pk's 6' north and east. Angled 5/8" rebar along north side of stone with top of rebar over center of stone.

29.36' N. to near face iron fence post.

66.28' N.E. to nail/shiner sw/s telephone pole. GONE

68.67' S.E. to nail/shiner nw/s telephone pole. GONE

65.32' E. to N 1/4 post, Sec. 2, Pleasant Twp.

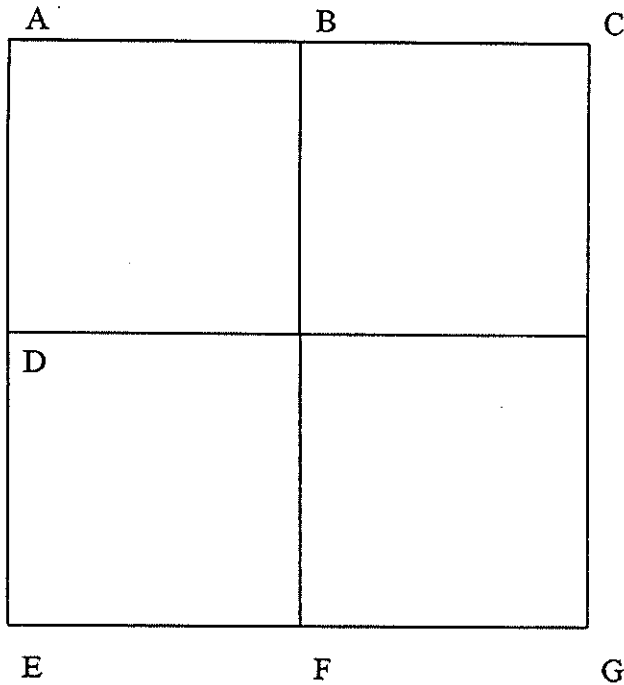
6/7/89 R.W., S.K.

Found baby RR spike on surface.

29.26' N. to near face iron fence post.

75.15' E.S.E. to nail/shiner nw/s power pole.

75.29' E.S.E. to duplex n/s power pole.



COUNTY: HENRY

TOWNSHIP: FLATROCK

T- 4 -N R- 6 -E

SECTION: 36

3/18/80 R.W., J.J., C.S.

A - Found recorded iron pipe over shallow stone 0.15' north and 0.07' east of high point of true stone (6"x11"x13") 16" below road surface. Removed iron pipe and shallow stone. Placed center punched RR spike on surface over high point of true stone. Pk's 6' north and east. Stone is 1.2' east of west edge 18' pavement and 9.0' north of south edge 18' pavement.

- 52.45' W.N.W. to duplex s/s telephone pole.
- 30.04' N.W. to duplex sw/s power pole.
- 36.53' N.E. to duplex se/s power pole.
- 67.75' S.S.E. to duplex ne/s telephone pole.
- 19.29' S.W. to south end cast iron pipe. (P)

6/7/89 R.W., S.K.

- 30.38' N.W. to duplex sw/s power pole.
- 36.78' N.E. to 16d spike se/s power pole.

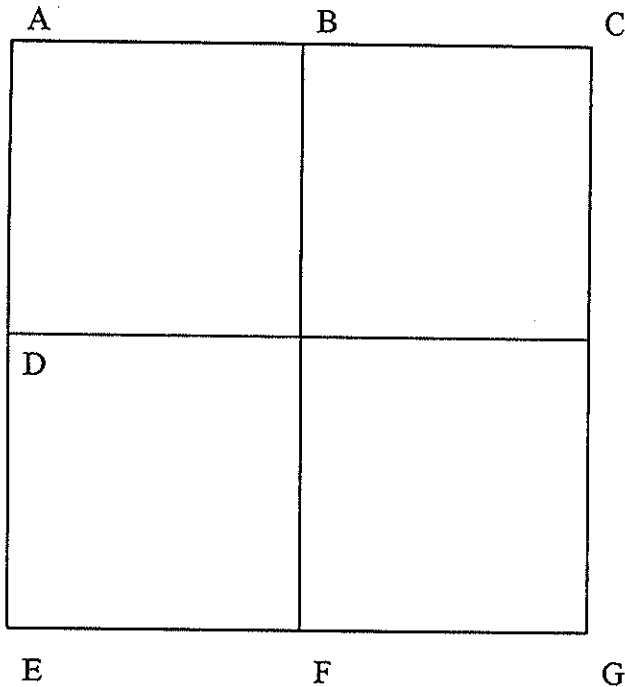
4/10/80 R.W., J.J., C.S.

B- Found iron pin. Previous search did not locate stone. Placed Pk's 6' north and east.

- 63.88' W.N.W. to Pk nail s/s power pole.
- 20.78' N. to duplex e/s wood post.
- 34.56' S.E. to duplex ne/s telephone pole.
- 122.57' W.S.W. to duplex n/s telephone pole.

6/7/89 R.W., S.K.

Found Pk nail on surface.



COUNTY: HENRY

TOWNSHIP: FLATROCK

T- 4 -N R- 6 -E

SECTION: 36

3/18/80 R.W., J.J., C.S.

C- Found stone with clay tile over it. Stone is 5"x6"x14", 14" below road surface. Placed center punched RR spike on surface over high point of stone. Pk's 6' south and west. Stone is 1.9' south of north edge 16' pavement.

- 11.07' N.N.E. to "+" in NW bridge wing. GONE
- 10.88' N.E. to SW corner north bridge wall. GONE
- 33.11' S.E. to NW corner south bridge wall. GONE
- 31.50' S. to spike w/s three 10" trees. GONE
- 14.08' S. to NW corner, Sec. 31, Monroe Twp.

6/8/89 R.W., S.K.

- 16.82' N.E. to "+" north end conc. pipe. (P)
- 43.60' S.E. to "+" south end conc. pipe. (P)
- 35.50' S.S.W. to ? in conc. headwall.

6/2/76 J.G., B.B.

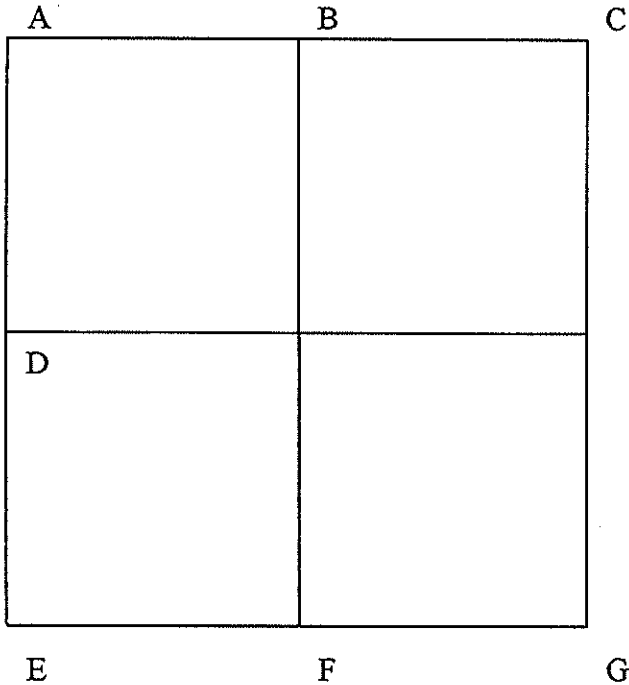
D- Found 3/4" iron pipe angled over top center of stone. Stone is 13" deep and iron pipe is 2.5" deep. Placed Pk over pipe. Stone is 4.5' west of center line Road 14.

- 23.01' W. to near face railroad rail
- 35.24' N.E. to nail/shiner sw/s power pole.
- 84.59' S.E. to nail/shiner nw/s telephone pole. GONE
- 28.25' S.W. to nail/shiner e/s power pole.

6/8/89 R.W., S.K.

Found Pk's 6' north and east.

- 35.40' N.E. to nail/shiner sw/s power pole.
- 28.06' S.W. to nail/shiner e/s power pole.
- 27.17' W.S.W. to "+" north wing of drainage structure.



COUNTY: HENRY

TOWNSHIP: FLATROCK

T- 4 -N R- 6 -E

SECTION: 36

4/4/80 R.W., J.J., C.S.

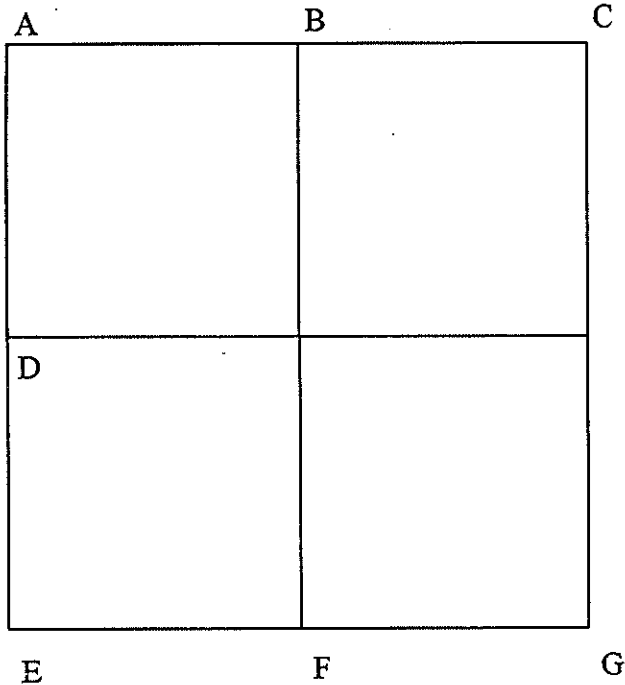
E- Found 1.5"x15" round wood hub angled over top of stone. Hub was on east side of stone and 5" deep. Removed hub and placed Pk. Pk's 6' north and east. Also found RR spike over north side of stone.

- 42.29' N.E. to duplex se/s telephone pole.
- 56.68' S.E. to nail/shiner n/s power pole.
- 61.90' N.N.W. to nail/shiner se/s power pole.
- 59.97' S.W. to NE corner house foundation
- 62.82 S.S.W. to NE corner porch foundation
- 80.02' W.S.W. to duplex n/s 15" maple.
- 35.24' N.W. to "+" chiseled in s/s manhole rim.
- 45.15' S.E. to "+" chiseled in s/s manhole rim.

6/8/89 R.W., S.K.

Found baby RR spike on surface. Found Pk's 6' south and west.

- 42.59' N.E. to duplex se/s telephone pole.
- 42.40' N.E. to nail/shiner s/s telephone pole.
- 64.69' S.E. to duplex n/s power pole
- 63.99 S.E. to nail/shiner nw/s power pole.



COUNTY: HENRY

TOWNSHIP: FLATROCK

T- 4 -N

R- 6 -E

SECTION: 36

4/8/80 R.W., J.J., C.S.

F- Found a stone over the true stone (8"x10"x8") 18" below road surface. Also found part of round wood stake on e/s of true stone. Removed first stone. Placed center punched RR spike on surface over high point of true stone. Pk's 6' north and west. Stone is 6.8' north of south edge 20' pavement.

116.22' W.N.W. to duplex s/s power pole.

28.95' N.N.W. to nail/shiner se/s power pole.

28.72' N. to near face of iron pipe.

58.88' N.E. to "+" chiseled s/s rim of valve box. (P) NO GOOD

137.98' E.N.E. to duplex s/s power pole.

6/8/89 R.W., S.K.

29.85' N.N.W. to nail/shiner se/s power pole.

76.13' N. to nail/shiner s/s power pole.

59.25' N.E. to 5/8"x30" iron pin 3' +/- southeast of mail box.

G- See SW corner, Sec. 31, Monroe Twp.