

COUNTY: HENRY

TOWNSHIP: BARTLOW

T- 3 -N R- 8 -E

SECTION: 1

11/19/79 J.J., C.S.

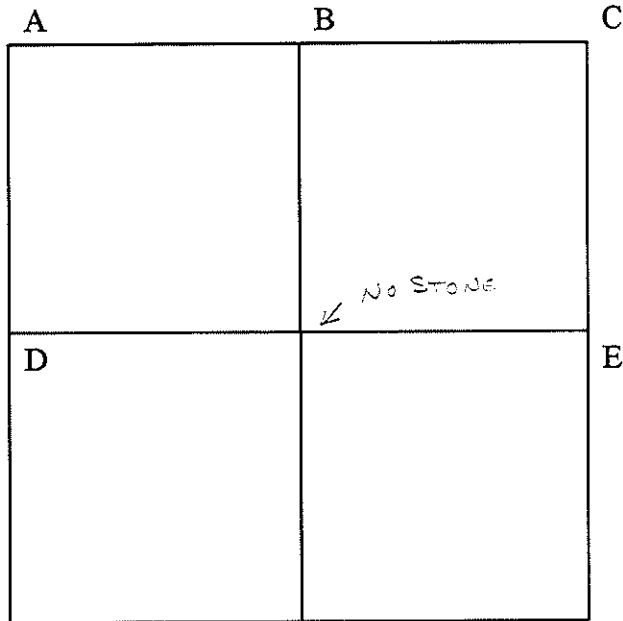
A - Searched for stone. Did not locate. Re-established N.W. cor. on south line, Sec. 36; Richfield Twp. at recorded offset of 10.56' east of the S.W. cor; Sec. 36; Richfield Twp. Placed center punched railroad spike of surface. P.K.'s 6' N&E. Railroad spike is 5.5' west of east edge 18' E-W pavement.

- 46.56' W.N.W. to duplex S/S power pole
- 38.96' W.N.W. to "+" cut north end 66" C.M.P.
- 31.87' N.N.E. to duplex W/S telephone pole
- 97.75' N.N.E. to S.W. cor. brick veneer house
- 31.70' S.E. to duplex W/S telephone pole
- 38.13' S.W. to P.K. south end 66" C.M.P.
- 10.56' W. to S.W. cor; Sec. 36; Richfield Twp.

11/19/79 J.J., C.S.

B - Searched for stone. Did not locate. Re-established N1/4 post ^{ON THE} south line, Sec.36; Richfield Twp. by single proportionate measurement between the N.E. cor. and the N.W. cor. of Sec. 1. Placed center punched railroad spike on surface. P.K.'s 6' N&E. Railroad spike is 1.0' north of south edge of 12' pavement.

- 71.19' W.N.W. to duplex S/S power pole
- 17.99' N.N.W. to S.E. cor. conc. bridge rail
- 9.07' S.W. to N.E. cor. conc. bridge rail
- 70.46' W.S.W. to duplex N/S power pole
- 5.28' W. to S1/4 post; Sec. 36; Richfield Twp.



COUNTY: HENRY

TOWNSHIP: BARTLOW

T-3 -N

R-8 -E

SECTION: 1

10/18/79 R.W., C.S.

C - Found recorded iron pin over high point of stone (12" x 13" x 9") 15" below road surface. Removed iron pin. Placed center punched R.R. spike on surface over high point of stone. P.K.'s 6' N&E. Stone is 1.9' east of west edge of 18' N-S pavement and 3.0' north of south edge 120 E-W pavement.

19.28' N.W. to "+" top east end of north conc. bridge rail (plumbed)

33.13' N.E. to duplex W/S power pole

28.23' S.E. to "+" top south end of conc. headwall (plumbed)

23.40' S.W. to "+" top south end of conc. wingwall (plumbed)

5/3/82 R.W., D.B., J.B.

D - Dug for stone along west edge of pavement. Did not locate. Re-established W1/4 post by single proportionate measurement between the N.W. corner and the S.W. corner of Section 1.

Set iron pin.

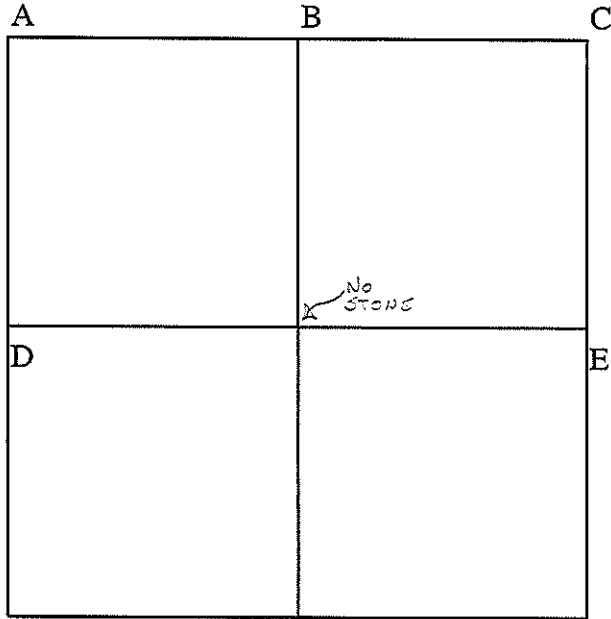
124.64' N.N.E. to duplex W/S telephone pole (P)

32.34' E.S.E. to "+" S.W. cor. catch basin (P)

72.00' S.E. to duplex W/S telephone pole (P)

12.08' S.W. to "+" west end 21" R.C.P. (P)

14.88' E.N.E. to duplex S/S power pole (P)



COUNTY: HENRY
 TOWNSHIP: BARTLOW
 T-3 -N R-8 -E
 SECTION: 1

4/30/82 R.W., D.B., J.B.

E - Found stone (9" x 7" x 7") 6" below grade. Stone is 4.7' west of west edge of pavement. Placed iron pin on S/S of stone with top of pin angled over top center of stone. P.K.'s 6' N.E. & S.E.

- 13.35' S.W. to P.K. nail W. end 10" C.M.P. (P)
- 33.61' S.W. to duplex SE/S 24" stump
- 28.82' N.W. to "+" in witness stone (P)
- 16.78' N.N.W. to "+" in center of headwall (P)
- 33.38' N.E. to "+" S.W. cor. catch basin. (P)

6/2/96 R.W., S.K.

Found stone had moved 0.6'± to west (from Pk's).
 Reset stone from Pk's 6' NE & SE. Placed 3/4" iron pin on east side of stone, angled over top center. Set new Pk's 10' NE, E, & SE.

A	B
C	

COUNTY: HENRY

TOWNSHIP: BARTLOW

T- 3 -N R- 8 -E

SECTION: 2

11/30/79 R.W., C.S.

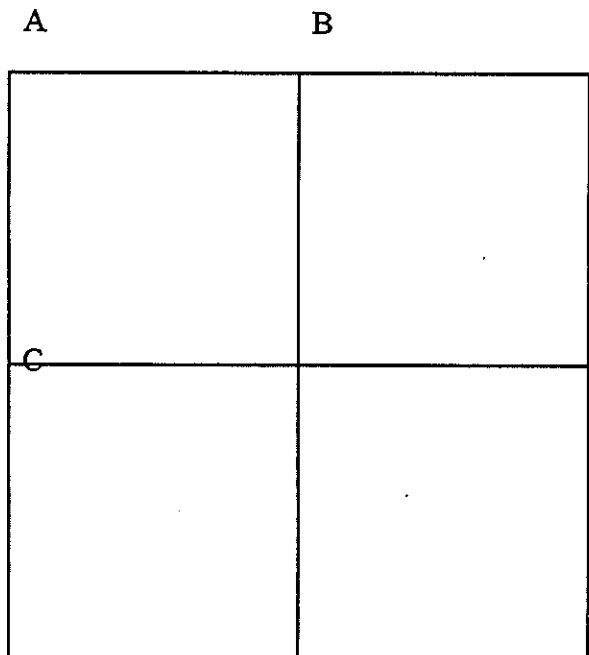
A - Found stone (7" x 8" x 16") 18" below road surface. Placed center punched R.R. spike on south line of Section 35; Richfield Twp. R.R. spike is 0.28' south of top center of stone. P.K.'s 6' N&W. Stone is 6.9' north of south edge of 18' pavement; 1.4' west of east edge 18' pavement north and 7.8' west of east edge of 18' pavement south.

11/16/79 R.W., J.J., C.S.

B - Found stone (5" x 9" x 12") 13" below road surface. Placed center punched R.R. spike on south line of Sec. 35; Richfield Twp. R.R. spike is 0.35' north of top center of stone. P.K.'s 6' N&E. Stone is 5.9' north of south edge of 18' pavement.
 29.65' N.W. to duplex E/S telephone pole
 48.81' E.N.E. to N.W. cor. conc. curb of N. bridge rail (plumbed)
 25.83' E.S.E. to N.W. cor. conc. curb of S. bridge rail (plumbed)
 54.18' W.S.W. to "+" top 24" C.M.P.
 20.80' W. to S1/4 post, Sec. 35; Richfield Twp.

4/30/82 R.W., D.B., J.B.

C - Found stone (8" x 12" x 12") 6" below grade. Placed iron pin with top angled over high point of stone. P.K.'s 10' N.E. & S.E. Stone is 6.0' west of west edge of pavement.
 5.10' N.W. to "+" south end conc. headwall
 9.60' N.W. to "+" north end conc. headwall (P)
 27.14' E.N.E. to "+" S.W. cor. catch basin (P)
 31.76' E. to duplex N/S wood anc. post



COUNTY: HENRY

TOWNSHIP: BARTLOW

T- 3 -N R- 8 -E

SECTION: 3


A - Found recorded R.R. spike over top center of stone (6" x 7" x 14") 14" below road surface. Also found wood stake S/S stone. Removed wood stake. Placed center punched R.R. spike on south line Sec. 34; Richfield Twp. P.K.'s 6' N&E. Stone is 1.8' west of east edge 18' pavement. Top center of stone is 0.28' south of R.R. spike

- 67.05' N.W. to duplex E/S power pole
- 84.18' N.N.E. to shiner SW/S telephone pole
- 70.51' E.N.E. to duplex S/S telephone pole
- 58.47' S.E. to duplex N/S power pole
- 58.09' S.W. to duplex E/S power pole
- 17.72' W. to S.W. cor; Sec. 34; Richfield Twp.

11/4/79 R.W., J.J., C.S.

B - Found stone (5" x 9" x 19") 12" below road surface. High point of stone is 0.10' south of the south line of Sec. 34; Richfield Twp. Placed center punched R.R. spike on the south line of Sec. 34; Richfield Twp., 0.10' north of high point of stone. P.K.'s 6' N&E. Stone is 2.1' north of south edge of 18' pavement.

- 32.07' N.W. to duplex E/S telephone pole
- 35.48' S.W. to duplex E/S power pole
- 16.54' W. to S1/4 post, Sec. 34; Richfield Twp.



COUNTY: HENRY

TOWNSHIP: BARTLOW

T- 3 -N R- 8 -E

SECTION: 3

5/4/82 R.W., D.B., J.B.

- C - Found iron pipe on west edge of paved berm.
- 65.97' N.E. to nail/shiner SW/S telephone pole
- 41.47' E. to nail/shiner W/S wood anc. post
- 107.53' S.E. to nail/shiner NW/S telephone pole

A

B

COUNTY: HENRY

TOWNSHIP: BARTLOW

C

T- 3 -N R- 8 -E

D

SECTION: 4

A - Found recorded iron pin over small stone over true stone (4" x 12" x 16") 19" below road surface. Placed center punched R.R. spike on south line of Section 33' Richfield Twp. Railroad spike is 0.08' north of high point of stone. P.K.'s 6' S&W. Stone is 7.0' south of north edge of 18' E-W pavement and 5.5' east of west edge of 18' pavement (south).

59.44' W.N.W. to "+" top edge end conc. bridge rail

49.35' N.N.E. to duplex S/S telephone pole

40.56' S.E. to duplex SW/S power pole

75.77' S.S.W. to duplex E/S 10" Maple

19.92' W. to S.W. cor; Sec. 33; Ridgeville Twp.

11/7/79 R.W., J.J.

B - Found iron pipe over pin over top center of stone (7" x 10" x 17") 15" below road surface. Removed iron pipe and iron pin. Placed center punched R.R. spike on surface over top center of stone. P.K.'s 6' S&W. Stone is 6.3' south of north edge 18' pavement.

112.13' W.N.W. to duplex S/S telephone pole

41.22' N.E. to duplex S/S telephone pole

46.57' S.E. to duplex N/S power pole

17.36' W. to S1/4 post; Sec. 33; Richfield Twp.

A	B
C	
D	

COUNTY: HENRY

TOWNSHIP: BARTLOW

T- 3 -N R- 8 -E

SECTION: 4

5/4/82 R.W., D.B., J.B.

C - Stone lost due to construction of stone culvert. Re-established W1/4 post using the S.W. cor., Sec. 4 and the S.W. cor. of the N.W. 1/4, of the S.W. 1/4, of Sec. 4 for line and doubled the distance. Placed 3/4" iron pin @ W1/4 post. Iron pin is 1.2' west of west edge of pavement.

P.K.'6 N.E. & S.E.

6/27/86 R.W., S.K.

Replaced iron pin after culvert removal.

22.91' S.W. to "+" south end 48" R.C.P. (P)

28.21' N.W. to "+" north end 48" R.C.P. (P)

39.55' E.S.E. to "+" east end 42" R.C.P. (P)

33.45' S.E. to duplex W/S power pole

5/4/82 R.W., D.B., J.B.

D - Found stone (4" x 9" x 14") 6" below grade. Placed 3/4" rod on W/S of stone with top of rod over top center of stone. P.K.'s 6' N.E. & S.E. Stone is 2.2' west of west edge pavement.

48.67' W. to "+" in conc. headwall

18.49' W. to P.K. nail east end 18" C.M.P. (P)

107.18' N.N.W. to duplex E/S telephone pole

27.30' E.S.E. to duplex N/S power pole

34.09' S.W. to duplex E/S telephone pole

A	B
C	

COUNTY: HENRY

TOWNSHIP: BARTLOW

T- 3 -N R- 8 -E

SECTION: 5

11/2/79 R.W., J.J., C.S.


A - Found recorded R.R. spike noted as being over stone. R.R. spike is 0.27' south of south line, Sec. 32; Richfield Twp. Removed R.R. spike over stone. Placed center punched R.R. spike on south line, Sec. 32; Richfield Twp. 0.27' north of stone. P.K.'s 6' N&W. Stone is 5.8' north of south edge 18' E-W pavement and on west edge of pavement to south.

32.64' W. to S.W. cor., Sec. 32; Richfield
 50.15' W.N.W. to S.E. cor. conc. bridge rail
 37.56' N.E. to duplex NW/S telephone pole
 57.01' S.S.E. to duplex NE/S telephone pole
 65.85' S.W. to duplex SE/S power pole
 47.91' W.S.W. to N.E. cor. conc. bridge rail

11/7/79 R.W., J.J.

B - Found stone (5" x 9" x 9") 13" below road surface. Found two smaller stones on E/S stone. Removed smaller stones. Placed center punched R.R. spike on surface on south line; Sec. 32; Richfield Twp. R.R. spike is 0.10' south of high point of stone. P.K.'s 6' N&W. Stone is 7.1' north of south edge 18' pavement.

80.86' W.N.W. to duplex S/S telephone pole
 36.51' N.N.W. to "+" on high point of witness stone.
 59.90' E.N.E. to duplex S/S telephone pole
 47.97' S.E. to duplex N/S power pole
 26.53' W. to S1/4 post; Sec. 32; Richfield Twp.



COUNTY: HENRY

TOWNSHIP: BARTLOW

T- 3 -N R- 8 -E

SECTION: 5

5/5/82 R.W., D.B., J.B.

C - Found iron pin over stone (8" x 15" x 16") 13" below road surface. Removed iron pin. Placed center punched R.R. spike on surface over point of stone. P.K.'s 6' S&E. Stone is 8.6' west of east edge 12' pavement.


45.37' W.N.W. to duplex S/S telephone pole

35.46' N.W. to duplex SW/S brace pole

32.69' N.E. to duplex NW/S telephone pole

48.80' S.E. to duplex NW/S telephone pole

51.57' S.W. to duplex NE/S power pole



COUNTY: HENRY

TOWNSHIP: BARTLOW

T-3 -N R-8 -E

SECTION: 6

A - See S.E. cor; Section 36; Monroe Twp.

11/2/79 R.W., J.J., C.S.

B - Found stone (8" x 15" x 15") 10" below road surface. High point of stone is 0.10' south of south line; Sec. 31; Richfield Twp. Placed center punched R.R. spike on south line; Sec. 31; Richfield Twp. 0.10' north of high point of stone. P.K.'s 6' N&W. Stone is 7.1' north of south edge 18' pavement.

- 32.34' W. to S1/4 post; Sec. 31; Richfield Twp.
- 26.54' N.N.W. to duplex SW/S telephone pole
- 32.59' S. to near face iron anchor post
- 78.51' W.S.W. to duplex N/S power pole

11/7/74 R.S., T.F., J.G.

C - Found stone 8.5" deep & 1' W. of edge of pavement. Placed R.R. spike over stone.

- 27.00' N.W. to "+" in top S.end conc. pipe
- 25.25' E. to P.K. in power pole
- 24.96' W. to P.K. in power pole

A	B
C	D
E	

COUNTY: HENRY

TOWNSHIP: BARTLOW

T- 3 -N

R- 8 -E

SECTION:

6

5/5/82 R.W., D.B., J.B.

D - Found tile over stone (8" x 9" x 16") 16" below grade. Stone is 13' north of north edge of 8' pavement.

8.45' N.N.W. to "+" W. end of conc. headwall (P)

8.93' N.N.E. to "+" E. end of conc. headwall (P)

18.41' S.E. to iron pin 1' north of north edge of pavement

36.56' S. to P.K. nail S.end 12" C.M.P.

47.70' S. to duplex E/S wood cor. post

17.22' S.W. to iron pin 1' north of north edge of pavement

11/7/74 R.S., T.F., J.G.

E - Found stone 7.5" deep. Placed R.R. spike over same.

127.95' N.W. to P.K. in telephone pole

143.22' N.E. to P.K. in power pole

35.18' S.E. to P.K. in power pole

A	B
C	

COUNTY: HENRY

TOWNSHIP: BARTLOW

T- 3 -N R- 8 -E

SECTION: 7

11/7/74 R.S., T.F., J.G.

- A - Found stone 11.5" deep. Also found pipe & R.R. spike. Replaced pipe & R.R. spike.
 41.33' N.W. to face road marker
 Checked Ties: 5/5/82
 62.10' N.E. to duplex SE/S Maple
 52.12' S.E. to P.K. NW/S power pole
 22.67' S.W. to punched hole on S.end of 72" C.M.P. (P)

11/26/74 R.S., J.G., T.F.

- B - Found stone 8.5" deep. Also found 30d spike. Placed R.R. spike over stone. Placed P.K.'s S.E. & S.W. 6' off.
 24.71' N.N.E. to "+" top center W. wall C.B.
 New Ties: 5/5/82
 19.94' E.S.E. to P.K. S. end 12" C.M.P. (P)
 30.60' S. to near face steel post
 34.34' S.W. to P.K. N.end 24" C.M.P. (P)

11/26/74 R.S., B.B., J.G., T.F.

- C - Found stone 14" deep with smaller stone over it. Set P.K.'s 6' S.E., 6' N.E. Placed R.R. spike over stone.
 131.95' N.E. to duplex SE/S power pole
 96.05' S.E. to duplex NE/S power pole
 17.05' S.W. to P.K. nail west end 12" C.M.P. (P)

A	B
C	

COUNTY: HENRY

TOWNSHIP: BARTLOW

T- 3 -N R- 8 -E

SECTION: 8

5/6/82 R.W., D.B., J.B.

A - Found iron bolt over "+" in top of stone (4" x 6" x 15") 14" below road surface. Removed iron bolt. Placed center punched R.R. spike on surface over "+" in stone. P.K.'s 6' N.E. & S.E. stone is 1' west of west edge of pavement.

8.46' W. to "+" S. end conc. headwall (P)

12.82' N.W. to "+" S. end of bridge wing

36.45' S.E. to "+" N.E. cor. catch basin

41.31' S.E. to duplex SW/S telephone pole

51.16' S.W. to duplex E/S power pole

11/16/94

Point replaced after new bridge construction.

49.70' N.E. to 'X' SE wing of 6-5.00.

41.99' N.N.W. to 'X' in SW wingwall of 6-5.00.

61.00' W.N.W. to 'X' in NE wingwall of F-13.00.

5/6/82 R.W., D.B., J.B.

B - Found iron pipe over top center of stone (12" x 14" x 14") 14" below road surface. Removed iron pipe. Placed center punched R.R. spike on surface over top center of stone. P.K.'s 6' N&W. Stone is 6.5' south of north edge 14' pavement.

89.63' E.S.E. to duplex N/S telephone pole

64.03' W.S.W. to duplex N/S telephone pole

A	B
C	

COUNTY: HENRY

TOWNSHIP: BARTLOW

T- 3 -N R- 8 -E

SECTION: 8

5/6/82 R.W., D.B., J.B.

C - Found iron pipe over high point of stone (6" x 12" x 12") 11" below grade. Lowered iron pipe. Placed iron pin in iron pipe. Placed iron pin in iron pipe with top of iron pin over high point of stone. P.K.'s 6' N.E. & S.E. stone is 2.6' west of west edge pavement.

13.04' W.S.W. to P.K. W.end 24" C.M.P. (P)

89.36' N.N.W. to duplex SW/S power pole

34.38' E. to "+" N. end conc. headwall (P)

37.46' S.E. to duplex S.end 12" C.M.P. (P)

79.73' S.S.E. to "+" N.W. cor. catch basin (P)

A	B
C	

COUNTY: HENRY

TOWNSHIP: BARTLOW

T- 3 -N R- 8 -E

SECTION: 9

5/10/82 R.W., D.B., J.B.

A - Found iron pin over stone (8" x 18" x 4") 14" below road surface. Removed iron pin. Placed center punched R.R. spike on surface over stone. P.K.'s 6' N&E.
 23.83' N.W. to "+" in conc. headwall
 41.60' N.E. to duplex SE/S power pole
 29.01' S.E. to "+" in conc. headwall
 19.97' S.W. to "+" in conc. headwall

5/10/82 R.W., D.B., J.B.

B - Found R.R. spike over high point of stone (11" x 12" x 14") 11" below road surface. Placed center punched R.R. spike on surface over high point of stone. P.K.'s 6' S&E. Stone is 6.3' south of north edge 12' pavement
 104.65' N.W. to duplex E/S power pole
 29.69' N. to duplex E/S power pole
 28.90' S.E. to "+" in top of large rock (P)
 17.27' S. to "+" in top of large rock (P)

5/10/82 R.W., D.B., J.B.

C - Found R.R. spike over iron pipe over high point of stone (7" x 7" x 12") 10" below road surface. Removed iron pipe. Placed center punched R.R. spike on surface over high point of stone. P.K.'s N.E. & S.E. Stone is 0.7' east of west edge 14' pavement.
 82.73' N.N.E. duplex W/S power pole
 30.19' E. duplex S/S wood cor. post
 29.66' S.W. to "+" east 15" conc. pipe (P)

A	B
C	D

COUNTY: HENRY

TOWNSHIP: BARTLOW

T-3 -N R-8 -E

SECTION: 10

5/11/82 R.W., D.B., J.B.

- A - Found P.K. nail on surface 1' east of west edge pavement.
 79.38' N.W. to "+" 72" R.C.P. (P)
 51.98' N.E. to duplex NW/S power pole
 38.44' S.E. to "+" east end conc. headwall
 40.92' S.E. to duplex N/S power pole
 83.33' W. to "+" 72" R.C.P. (P)

9/10/82 R.W., D.B., J.B.

- B - Found stone (5" x 8" x 18"). Stone is protruding from south bank of roadside ditch. Stone is midway between, and on line between, the N.W. & N.E. corners of Section 10. Stone's location was also verified by stones located at the center of Section 10 and at the N1/4 post of Section 3.
 130.75' W.N.W. to duplex S/S power pole
 126.64' E.N.E. to duplex S/S power pole
 1.56' S.W. to P.K. N. end 12" C.M.P.(P)

5/11/82 R.W., D.B., J.B.

- C - Found R.R. spike 2.2' east of west edge pavement.
 40.88' W. to notch in near edge of angle iron post
 24.40' W.N.W. to "+" west end 12" C.M.P. (P)
 26.09' E.N.E. to "+" east end 12" C.M.P. (P)

5/12/82 R.W., D.B., J.B.

- D - Found stone beside wood post.

A	B	C	D
E			
F			

COUNTY: HENRY

TOWNSHIP: BARTLOW

T- 3 -N R- 8 -E

SECTION: 11

5/11/82 R.W., D.B., J.B.

A - Found iron pipe over high point of stone (16" x 16" x 14") 15" below road surface. Removed iron pipe. Placed center punched R.R. spike on surface over high point of stone. Found P.K.'s 6' N&E. Stone is 1.5' west of north - south pavement.

- 43.79' N.W. to duplex SW/S power pole
- 46.57' N.N.W. to "+" north end 84" C.M.P. (P)
- 97.00' N.N.E. to duplex SE/S telephone pole
- 50.11' N.E. to P.K. nail NW/S underground cable marker
- 31.63' E.S.E. to center of bench mark tablet
- 62.28' S.S.E. to P.K. nail W/S telephone pole
- 32.84' S.W. to "+" south end 84" C.M.P. (P)

5/13/82 R.W., D.B., J.B.

B - Found stone (5" x 10" x 14") 10" below road surface. Top center of stone is 0.15' south of the north line of the N.W.1/4, N.W.1/4, Sec. 11. Placed center punched R.R. spike on said north line being 0.15' north of the top center of stone. P.K.'s 6' N.E. & N.W. Stone is 2.3' north of south edge 12' pavement.

- 29.38' N.N.E. to duplex E/S power pole
- 17.11' S. to "+" N.E. cor. conc. box culvert (P)
- 22.05' S.W. to "+" N.W. cor. conc. box culvert (P)

A	B	C	D
E			
F			

COUNTY: HENRY

TOWNSHIP: BARTLOW

T- 3 -N R- 8 -E

SECTION: 11

5/12/82 R.W., D.B., J.B.

C - Found R.R. spike over stone (8" x 9" x 12") 13" below road surface. Placed center punched R.R. spike on surface over high point of stone. P.K.'s 6' N.W. & N.E. Stone is 0.7' north of south edge of 12' pavement.

141.44' W.N.W. to duplex S/S power pole

128.83' E.N.E. to duplex S/S power pole

5/13/82 R.W., D.B., J.B.

D - No stone. Re-established N1/4 post midway between the N.W. & N.E. corners and on a line between the N.E. corner and the N.W. corner, of the N.E. 1/4, of the N.W. 1/4, Section 11. Placed iron pin at N1/4 post. Iron pin is 1' south of south edge of pavement. P.K.'s 6' N.E. & N.W.

164.14' W.N.W. to duplex S/S power pole

34.32' N. to "+" north end 72" R.C.P. (P)

93.33' E.N.E. to duplex S/S power pole

23.94' S. to "+" south end 72" R.C.P. (P)

32.94' W.S.W. to P.K. west end 24" C.M.P. (P)

5/12/82 R.W., D.B., J.B.

E - Found iron pin angled over top center of stone (6" x 7" x 12") 6" below grade. Stone is 4.0' west of west edge of pavement.

30.44' E. to duplex SW/S wood anc. post (P)

105.56' S.S.E. to nail/shiner E/S power pole

82.45' W.S.W. to N.E. cor. conc. block building foundation

	A	B	C	D
E				
F				

COUNTY: HENRY

TOWNSHIP: BARTLOW

T- 3 -N R- 8 -E

SECTION: 11

5/18/82


F - No stone located. Re-established W1/4 post, Section 11 by extending the line defined by the N.W. corner and the S.W. corner of the NW1/4, NW1/4 of Section 11 and doubling the distance. Placed 5/8" iron pin at the W1/4 post. Iron pin is 1.5' west of the west edge of pavement. P.K.'s 6' N.E. & S.E.

31.52' N.E. to iron pin on east edge of pavement

30.39' S.E. to iron pin on east edge of pavement

66.79' S.S.W. to P.K. nail west end 12" C.M.P. (P)

43.04' S.W. to P.K. nail east end 12" C.M.P. (P)



COUNTY: HENRY

TOWNSHIP: BARTLOW

T- 3 -N R- 8 -E


SECTION: 12

11/20/79 R.W., J.J., C.S.

A - Found stone (7" x 9" x 6") 20" below road surface. Found and removed stone over true stone. Placed center punched railroad spike on surface over high point of stone. P.K.'s 6' N&W. Stone is 1.7' east of west edge 18' N-S pavement and 5.5' north of south edge 12 E-W pavement.
 35.01' N.W. to "+" north end 48" R.C.P. (plumbed)
 38.41' N.E. to "+" S.E. cor. conc. catch basin (plumbed)
 52.66' S.E. to duplex N/S power pole
 34.29' S.W. to "+" south end 48" R.C.P. (plumbed)

11/20/79 R.W., J.J., C.S.

B - Found R.R. spike 0.2' north & 0.1' east of top center of stone (4" x 6" x 12") 17" below road surface. Placed center punched R.R. spike over top center of stone. P.K.'s 6' S&E. Stone is 2.9' south of north edge 10' pavement.
 19.05' N.W. to 5/8" x 30" iron pin south edge pavement
 19.28' N.E. to duplex SE/E telephone pole
 15.32' S.E. to 5/8" x 30" iron pin south edge pavement
 20.05' S.W. to 5/8" x 30" iron pin south edge pavement
 19.24' N.N.W. to "+" top center conc. headwall
 20.53' S.S.E. to "+" top center conc. headwall



COUNTY: HENRY

TOWNSHIP: BARTLOW

T- 3 -N R- 8 -E

SECTION: 12

11/19/79 J.J., C.S.

C - Found iron pin over top center of stone (4" x 10" x 8") 9" below road surface. Removed iron pin. Placed center punched R.R. spike on surface over top center of stone. P.K.'s 6' N&E. Stone is 1.5' east of west edge 18' N-S pavement and 6.0' of south edge 12' pavement looking west.

- 19.70' N.W. to S.E. cor. conc. bridge rail
- 62.09' N.N.E. to duplex SE/S power pole
- 35.47' E.N.E. to "+" east and conc. wing wall
- 19.28' S.W. to N.E. cor. concrete bridge rail
- 33.29' N. to N.W. cor; Section 7; Jackson Twp.; Wood Co.

5/24/82

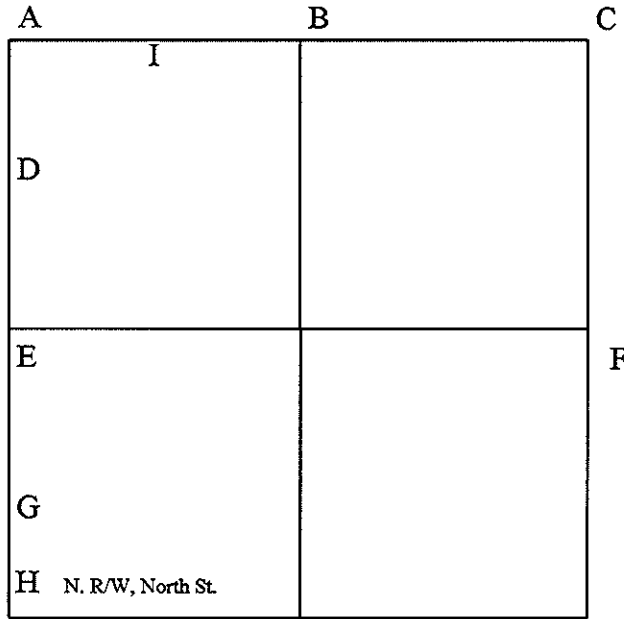
D - No stone found. Re-established W1/4 post midway between the N.W. & S.W. corners of Sec. 12 and at the prorated distance between the W1/4 post, Section 11 and the E1/4 post Section 12. Placed 5/8" iron pin at W1/4 post. Iron pin is 3.2' west of west edge pavement.

- 12.44' N.W. to P.K. nail west end 8" C.M.P. (P)
- 143.34' N.N.E. to duplex W/S telephone pole
- 33.40' E. to duplex N/S telephone pole
- 144.24' S.S.E. to duplex W/S telephone pole

5/10/82 R.W., D.B., J.B.

E - Found stone (10" x 11" x 6") 16" below road surface. Placed center punched R.R. spike on surface over top center of stone. P.K.'s 6' N.W. & S.W. Stone is on east edge of pavement.

- 53.85' S.W. to duplex NW/S power pole
- 48.39' N.W. to 5/8" iron pin west ditch bank (P)



COUNTY: HENRY

TOWNSHIP: BARTLOW

T- 3 -N R- 8 -E

SECTION: 13

9/29/76 S.B., B.B., J.G.

Copied in field book: 12/17/76

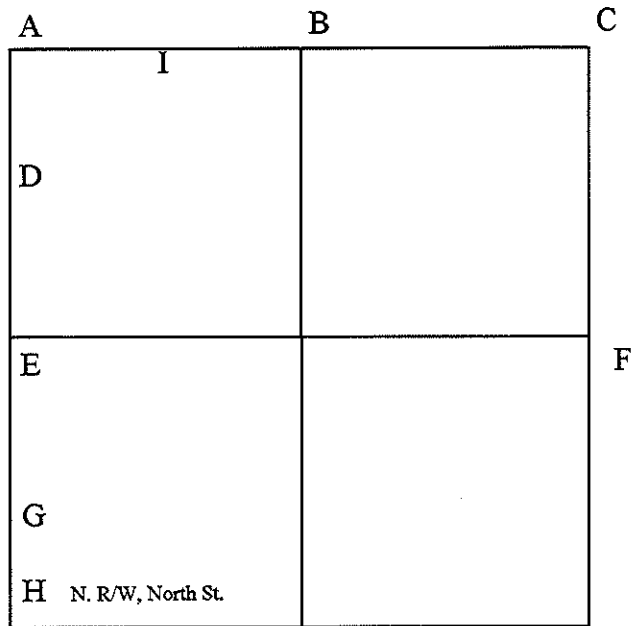
A - Found recorded 4" clay tile filled with concrete. Tile was 14" deep. Placed center punched R.R. spike directly over center of tile. P.K.'s 6' N&E. Stone is 2' E. of W. edge 18' asphalt & conc. pavement.

- 40.48' N.W. to duplex S/S power pole
- 34.83' N.E. to duplex NW/S power pole
- 70.04' E.S.E. to duplex N/S telephone pole
- 28.86' S.E. to N.E. corner concrete howl.
- 67.50' W.S.W. to duplex N/S telephone pole

5/26/82 R.W., D.B., J.B

B - Found stone (10" x 12" x 8") 12" below road surface. Placed center punched R.R. spike on surface over top center of stone. P.K.'s 6' S&W. Stone is 5.5' south of north edge 16' pavement.

- 11.25' N.N.E. to "+" in N.W. bridge wing (P)
- 7.95' N.E. to S.W. cor. north bridge rail
- 16.04' E.N.E. to S.E. cor. north bridge rail
- 89.80' E.S.E. to P.K. nail west end 36" C.M.P. (P)
- 23.36' E.S.E. to "+" in S.E. bridge wing (P)
- 13.24' S. to "+" in S.W. bridge wing (P)



COUNTY: HENRY

TOWNSHIP: BARTLOW

T- 3 -N R- 8 -E

SECTION: 13

5/19/82 R.W., D.B., J.B.

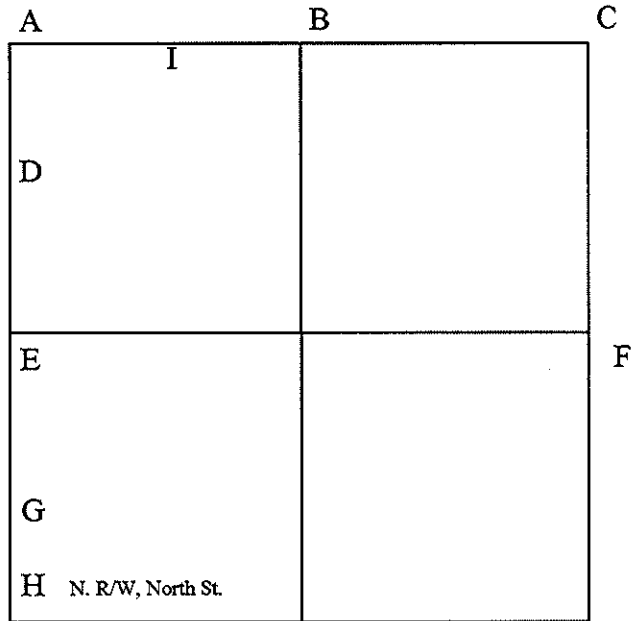
C - Found R.R. spike 0.50' west of top center of stone (5" x 8" x 12") 23" below road surface. Placed center punched R.R. pike on surface over top center of stone. P.K.'s 6' S&W.

- 46.21' N.N.E. to duplex NW/S telephone pole
- 57.82' E.N.E. to duplex SE/S telephone pole
- 31.47' S.E. to duplex NE/S telephone pole
- 52.58' S.W. to duplex NW/S power pole
- 34.85' N.W. copper wire in conc. monument (P)
- 17.22' N. to R.R. spike at Wood Co. corner

3/18/82 R.W., D.B., J.B.

D - Found stone (5" x 9" x 18") 14" below road surface. Part of stone is fractured. Placed center punched R.R. spike on surface over high point of stone. P.K.'s 6' N&W. Stone is 8.5' east of west edge pavement.

- 43.71' W. to iron pin on west ditch bank
- 37.85' N.N.E. to duplex southwest root 21" Maple
- 72.30' N.E. to southwest corner block porch foundation
- 24.10' E.S.E. to duplex SW/S power pole
- 35.54' S.E. to iron pin (P)



COUNTY: HENRY

TOWNSHIP: BARTLOW

T- 3 -N R- 8 -E

SECTION: 13

3/18/82 R.W., D.B., J.B.

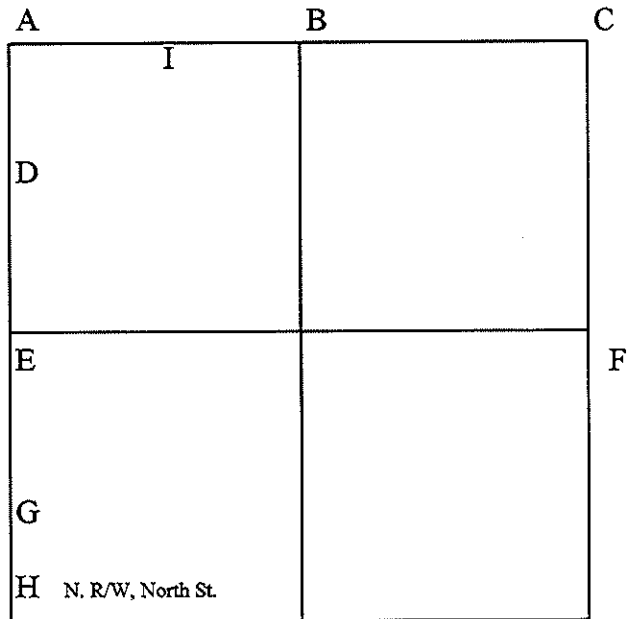
E - Found stone (7" x 10" x 24") 12" below road surface. Placed center punched R.R. spike on surface over top center of stone. P.K.'s 6' N&W. Stone is 8.0' east of west edge 18' pavement.

- 26.92' S.E. to duplex SW/S power pole
- 27.81' S.E. to "+" south west corner catch basin (P)
- 31.68' N.W. to "+" S. end conc. headwall (P)
- 105.43' N.N.E. to duplex W/S power pole

3/17/82 R.W., C.B., J.B.

F - Found R.R. spike 0.37' west of high point of stone (5" x 10" x 7") 15" below road surface. Placed center punched R.R. spike on surface over high point of stone. P.K.'s 6' N.E. & S.E. Stone is 1.0' east of west edge 18' pavement.

- 8.25' N.W. to iron pin in center conc. monument (P)
- 83.46' N.N.E. to duplex W/S telephone pole
- 67.87' S.S.E. to duplex W/S telephone pole
- 6.51' S.W. to iron pin in center conc. monument (P)



COUNTY: HENRY

TOWNSHIP: BARTLOW

T- 3 -N R- 8 -E

SECTION: 13

3/18/82 R.W., D.B., J.B.

G - Found stone (5" x 6" x 16") 18" below road surface. Also found flat sandstone on E/S of stone. Removed flat stone. Placed center punched R.R. spike on surface over top center of stone. P.K.'s 6' N&W. Stone is 7.7' east of west edge 18' pavement.

- 34.40' W. to duplex S/S power pole
- 17.07' W.N.W. to near face F.H.
- 32.39' N.E. to duplex NW/S power pole
- 71.70' W.S.W. to N.E. cor. porch foundation
- 86.94' S.W. to S.E. cor. block house foundation

6/29/82 R.W., D.B., J.B.

H - Found iron pipe on E/S of stone (4" x 6" x 24") 20" below road surface with "+" in top center. Iron pin is 14" deep. Placed center punched R.R. spike on surface over "+" in stone. P.K.'s 6' S&W.

- 40.70' W.S.W. to "+" north rim of manhole
- 56.06' E. to S.W. cor. conc.blk. house foundation
- 37.55' E.S.E. to duplex SW/S power pole
- 75.56' S.E. to duplex W/S brace pole
- 65.72' S.W. to duplex E/S light pole

5/24/82 R.W., D.B., J.B.

I - Found vertical clay tile. Placed iron pin on center of clay tile. Iron pin is 8" below surface. Placed center punched R.R. spike on the north line of the NW1/4, Section 13, being 0.68' north of iron pin. P.K.'s 6' S&W. Clay tile is 8.3' north of south edge pavement.

- 12.39' N.W. to 5/8" iron pin @ north edge pavement
- 14.86' N.E. to 5/8" iron pin @ north edge pavement

A	B
C	D

COUNTY: HENRY

TOWNSHIP: BARTLOW

T- 3 -N R- 8 -E

SECTION: 14

9/29/76 B.B., S.B., R.S.

Copied in field book: 12/17/76 - J.G.

A - Found 1" x 18" I.P. 2.5" below surface angled over flat stone. Stone is 15.5' deep and lies 18" N. of S. edge Co. Rd. E. Also found broken brick around stone. Removed iron pin and replaced with center punched R.R. spike Set P.K.'s 6' N&E.

32.33' E.S.E. to chiseled "X" E. end concrete headwall

31.18' S.W. to chiseled "X" S. end concrete headwall

48.90' N.W. to spike set flush with face of S/S power pole

40.38' N.W. to chiseled "X" N. end 54" diameter R.C.P.

5/19/82 R.W., D.B., J.B.

B - Found R.R. spike over high point of stone (5" x 8" x 11") 12" below road surface. Also found second stone 10" x 10" x 24" under stone. Used first stone as cornerstone. Placed center punched R.R. spike on surface over high point of stone. P.K.'s 6' N&W.

24.95' N.N.E. to duplex E/S power pole


39.29' N.E. to P.K. nail E. end 8" C.M.P. (P)

26.97' S.S.E. to S.W. cor. E. bridge rail

31.39' S.S.W. to S.E. cor. W. bridge rail

26.86' S.W. to N.W. cor. W. bridge rail

84.15' W.S.W. to duplex N/S telephone pole



COUNTY: HENRY

TOWNSHIP: BARTLOW

T- 3 -N R- 8 -E

SECTION: 14

6/3/82 R.W., D.B., J.B.

C - Found small R.R. spike 4.0' south and 8.3' west of clay tile (4" dia. x 24" lg.) 15" below road surface. Placed 5/8" iron pin in center of tile. Removed small R.R. spike. Placed center punched R.R. spike on surface over center of tile. P.K.'s 6' N&E. Tile is 7.2' west of east edge 16' pavement.

- 31.79' W.N.W. to S.W. corner north bridge rail
- 23.64' N.W. to S.E. corner north bridge rail
- 24.51' N.W. to "+" N.E. bridge wing (P)
- 31.56' S.S.W. to P.K. nail W. end 18" C.M.P. (P)
- 68.36' S.W. to P.K. nail E. end 10" C.M.P. (P)
- 17.96' S.W. to N.E. corner south bridge rail
- 27.68' W.S.W. to N.W. corner south bridge rail

5/26/82 R.W., D.B., J.B.

D - Found R.R. spike over center of 4" dia. x 24" tile filled with concrete. Tile is 14" below road surface. Placed center punched R.R. spike on surface over center of tile. P.K.'s 6' N&W. Tile is 4.5 east of west edge 12' pavement.

- 19.83' N.W. to 5/8" iron pin 1' west of pavement
- 18.82' S.W. to 5/8" iron pin 1' west of pavement

A	B
C	D

COUNTY: HENRY

TOWNSHIP: BARTLOW

T- 3 -N R- 8 -E

SECTION: 15

5/28/82 R.W., D.B., J.B.


- A - Found small R.R. spike on surface from witness ties.
 43.52' N.W. to "+" N.E. cor. catch basin (P)
 58.54' N.W. to duplex NE/S telephone pole
 36.59' N.E. to nail/shiner SW/S power pole
 83.16' S.E. to duplex N/S telephone pole
 58.54' S.E. to R/W monument
 29.35' S.W. to "+" S.E. corner catch basin (P)

5/12/82 R.W., D.B., J.B.

- B - Found R.R. spike over top center of stone (4" x 9" x 12") 12" below road surface. Placed center of punched R.R. spike on surface over top center of stone. P.K.'s 6' N&W. Stone is 5.3' north of south edge 16' pavement.
 18.42' N.N.W. to P.K. nail E/S power pole
 79.96' E.S.E. to duplex NE/S telephone pole
 50.98' S. to P.K. nail wood post
 73..65' W.S.W. to duplex NW/telephone pole

5/27/82 R.W., D.B., J.B.

- C - Found 1/2" iron pin in center of pavement 4" below road surface.
 30.88' N.E. to duplex SW/S underground cable marker
 45.21' S.E. to nail/ shiner NW/S power pole
 27.22' S.E. to "+" on east wall catch basin (P)
 28.44' S.W. to "+" on conc. headwall (P)



COUNTY: HENRY

TOWNSHIP: BARTLOW

T- 3 -N R- 8 -E

SECTION: 15


8/25/77 S.B., J.G., B.F.

D - Found 5/8" rebar inside vertical tile over stone. Rebar is 3" deep and stone is 29" deep. Stone is on S. edge of dirt road.

24.67' N. to near face steel post
 20.02' W.N.W. to top center W. end drive pipe
 13.12' S.S.W. to top center E. end drive pipe

New Ties: 5/26/82 -- R.W., D.B., J.B.

13.02' S.E. to P.K. nail east end 6" C.M.P. (P)
 19.80' S.W. to P.K. nail west end 6" C.M.P. (P)



COUNTY: HENRY

TOWNSHIP: BARTLOW

T- 3 -N R- 8 -E


SECTION: 16

5/28/82 R.W., D.B., J.B.
 A - Found small R.R. spike on surface.
 32.32' N.N.W. to "+" N. end conc. headwall (P)
 44.64' N.E. to duplex NE/S power pole
 33.60' S.E. to "+" N.E. corner catch basin (P)
 37.55' S.E. to P.K. nail NE/S telephone pole
 32.72' S.S.W. to "+" S. end conc. headwall (P)

5/28/82 R.W., D.B., J.B.
 B - Found small R.R. spike on surface.
 56.73' N.W. to nail/shiner SE/E power pole
 28.93' N. to nail/shiner S/S telephone pole
 19.40' N. to "+" S.E. corner catch basin (P)
 75.20' N.N.E. to S.W. corner house foundation

5/28/82 R.W., D.B., J.B.
 C - Found stone (4" x 10" x 12") 12" below road surface. Stone rests on a bed of brick and clay tile. Recorded R.R. spike was found 1.45' south and 0.55' west of stone. Removed R.R. spike. Placed center punched R.R. spike on surface over point of stone. P.K.'s 6' S&E. Stone is 2.3' east of west edge 16' pavement.

38.24' N.W. to 5/8" iron pin on west ditch bank
 69.96' N.E. to duplex W/S power pole
 41.01' S.W. to 5/8" iron pin on west ditch bank



COUNTY: HENRY

TOWNSHIP: BARTLOW

T- 3 -N R- 8 -E

SECTION: 17

5/28/82 R.W., D.B., J.B.


- A - Found small R.R. spike on surface.
 51.36' N.W. to nail/shiner SE/S power pole
 33.00' N.W. to "+" in center of concrete headwall
 99.93' N.E. to S.W. corner house foundation
 54.26' E.S.E. to nail/shiner NE/S telephone pole
 27.86' S.W. to N.E. corner of south bridge rail
 54.77' S.W. to nail/shiner NW/S telephone pole

5/28/82 R.W., D.B., J.B.

- B - Found small R.R. spike on surface.
 95.66' W.N.W. to nail/shiner SE/S power pole
 19.31' N. to "+" west end 8" C.I.P. (P)
 29.80' N.E. to "+" east end 8" C.I.P (P)
 82.91' S. to nail/shiner N/S 30" Oak
 38.33' S.W. to duplex NE/S telephone pole

6/1/82 R.W., D.B., J.B.

- C - Found iron pin over small stone top center of corner stone (6" x 10" x 10") 18" below road surface. Removed iron pin and small stone. Placed center of corner stone. P.K.'s 6' N&E. Stone is 1.5' east of west edge 10' pavement.
 17.37' W.N.W. to "+" N. end conc. headwall (P)
 25.28' E. to duplex S/S wood post
 23.57' E.S.E. to "+" S.W. cor. catch basin (P)
 18.11' W.S.W. to "+" S. end conc. headwall (P)



COUNTY: HENRY

TOWNSHIP: BARTLOW

T- 3 -N R- 8 -E

SECTION: 18


6/13/80 R.W., J.J., C.S.

A - Found iron pipe over top center of stone (14" x 15" x 11") 13" below road surface, and 3.0' east of east line Marion Twp.; removed iron pipe. Placed center punched R.R. spike on the east line of Marion Twp. and 3.0' west of stone. P.K.'s 6' N&E. R.R. spike is 3.3' east of west edge 16' pavement.

- 41.17' N.W. to nail & shiner NE/S 18" Maple
- 58.56' N.E. to N.W. cap bolt fire hydrant
- 29.72' S.E. to nail & shiner NW/S power pole
- 52.30' S.W. to duplex E/S tree
- 84.05' N. to N.E. cor. Sec. 13; Marion Twp.

5/28/82 R.W., D.B., J.B.

- B - Found small R.R. spike on surface.
- 26.67' N.N.W. to duplex W/S telephone pole
 - 20.54' N.N.E. to P.K. nail west end 8" C.M.P. (P)
 - 31.10' N.E. to P.K. nail east end 8" C.M.P. (P)
 - 71.15' E.S.E. to duplex NE/S telephone pole
 - 56.60' S.E. to nail/shiner NW/S power pole



COUNTY: HENRY

TOWNSHIP: BARTLOW

T- 3 -N R- 8 -E

SECTION: 19

7/7/77 J.G., B.F., R.B.

A - Found 5/8" rebar angled over stone. Rebar is 3.5" deep & stone is 18" deep. P.K.'s N.E. & 6' S.E.

6/7/82 R.W., D.B., J.B.

Found iron pin 0.62' west of east line, Marion Twp. Placed center punched R.R. spike 0.62' east of iron pin on the east line of Marion Twp.

29.44' N.E. to "+" S. end 96" C.M.P. arch (P)

8.67' N.E. to duplex NE/S power pole

79.55' N. to N.E. cor. Section 24; Marion Twp.

62.75' S.E. to duplex SW/S power pole

42.91' S.E. to "+" in conc. headwall (P)

79.62' N.N.E. to duplex S/S wood guard rail post

6/7/82 R.W., D.B., J.B.

B - Found iron pin over small over top center of corner stone. Removed iron pin and small stone. Placed center punched R.R. spike on surface over top center of cornerstone. P.K.'s 6' N&E. Stone is 2.5' north of south edge 18' pavement.

58.82' N.E. to duplex NW/S underground cable marker


95.91' E.N.E. to duplex S/S power pole

35.60' S. to duplex W/S 18" tree

11.25' S. to "+" conc. headwall (P)

57.30' S.W. to duplex SE/S 15" tree

92.42' W.S.W. to duplex NW/S power pole



COUNTY: HENRY

TOWNSHIP: BARTLOW

T- 3 -N R- 8 -E

SECTION: 19

7/7/77 J.G., B.F., R.B.

C - Found 1/2" x 6" rebar inside 1" x 12" iron pipe along N/S of stone, removed & placed center punched R.R. spike directly over stone. P.K.'s 6' N& 6' E.

6/8/82 R.W., B.B., J.B.

Found R.R. spike to be 0.20' west of east line Marion Twp. Placed center punched R.R. spike on the east line of Marion Twp. being 0.20' east of stone. P.K.'s 6' S&E.

68.52' N. to E 1/4 post, Section 24; Marion Twp.

51.00' S.E. to N.W. cor. conc. blk. catch basin

44.60' S.W. to P.K. nail east end 18" C.M.P. (P)

55.42' N.N.W. to duplex E/S power pole

6/23/82 R.W., D.B., J.B.


D - Found iron pin 0.75' south and 0.20' east of center of section using previously unlocated stones at the E1/4 post, S1/4 post, and S.E corner of Section 19. Reset iron pin at center of Section.

22.16' N.W. to 5/8" iron pin

24.46' N.E. to 5/8" iron pin

44.85' S.W. to inside corner of vertical angle iron bracket.

29.00' W. to P.K. nail north end 12" C.M.P. (P)



COUNTY: HENRY

TOWNSHIP: BARTLOW

T-3 -N R- 8 -E


SECTION: 20

6/3/82 R.W., D.B., J.B.

A - Found iron pin over sandstone 0.20' east of high point of cornerstone (8" x 6" x 14") 14" below road surface. Also found wood stake on SW/S of cornerstone. Removed iron pin and sandstone. Placed center punched R.R. spike on surface over high point of stone. P.K.'s 6' N&E.
 48.00' N.W. to P.K. NE/S power pole
 114.33' N.N.E. to duplex SE/S telephone pole
 23.97' S.E. to "+" N.E. bridge wing (P)
 34.56' S.E. to "+" S.E. bridge wing (P)
 102.24' S.S.E. to duplex W/S telephone pole
 30.33' S.S.W. to "+" S.W. bridge wing (P)
 45.13' S.W. to P.K. nail NW/S power pole

6/7/82 R.W., D.B., J.B.

B - Found iron pin over top center of stone (6" x 7" x 18") 14" below grade. Found clay tile around stone. Iron pin is 4.1' south of south edge of pavement.
 31.58' N.W. to duplex SE/S power pole
 79.11' E.N.E. to duplex NW/S underground cable marker



COUNTY: HENRY

TOWNSHIP: BARTLOW

T- 3 -N R- 8 -E

SECTION: 20

6/8/82 R.W., D.B., J.B.

C - Found R.R. spike 1.1' south and 1.8' west of high point of stone (8" x 12" x 12") 16" below road surface. Placed center punched R.R. spike on surface over high point of stone. P.K.'s 6' S&E. Stone is 2.3' east of west edge 10' pavement.

- 79.31 N.W. to "+" N.W. bridge wing (P)
- 15.39' N.W. to "+" N.E. bridge wing (P)
- 19.89' N.E. to "+" N.E. bridge wing (P)
- 15.49' E.S.E. to "+" N.E. bridge wing (P)
- 35.97' S.W. to "+" S. end 28" R.C.P. (P)
- 23.54' W. to "+" west end conc. headwall (P)

A	B
C	

COUNTY: HENRY

TOWNSHIP: BARTLOW

T- 3 -N R- 8 -E

SECTION: 21

6/9/82 R.W., D.B., J.B.

A - Found iron pipe over top center of stone (6" x 8" x 11") 18" below road surface. Found brick and small stones under stone. Removed iron pipe. Placed center punched R.R. spike on surface over top center of stone. P.K.'s 6' N&E.

- 36.55' N.E. to P.K. nail SE/E power pole
- 32.00' E.S.E. to hole punched in east end 60" C.M.P. (P)
- 38.06' S.E. to P.K. nail SW/S power pole
- 66.75' S.S.W. to duplex NW/S telephone pole
- 27.08' S.W. to hole punched in west end 60" C.M.P. (P)

6/25/74 T.F., M.S., S.S., R.S., J.G., B.B.


B - Found stone 9" deep. Placed R.R. spike over same.

- New Ties: 6/23/82
- 30.70' N.W. to P.K. nail E/S power pole
 - 71.78' N.E. to duplex NW/S 18" pine
 - 37.17' S.E. to P.K. nail N/S telephone pole
 - 14.95' S.S.W. to P.K. nail east end 21" C.M.P.

6/22/82 R.W., D.B., J.B.

C - Found iron pipe over small stone over point of stone (6" x 6" x 16") 16" below road surface. Removed iron pipe and small stone. Placed center punched R.R. spike on surface over stone. P.K.'s 6' N.E. & S.E. Stone is on west edge of pavement.

- 29.70' N.W. to P.K. nail/shiner S/S telephone pole
- 38.37' E.N.E. to "+" north end conc. headwall (P)
- 37.29' E. to "+" south end conc. headwall (P)
- 56.78' S.W. to duplex SE/S 28" Mulberry



COUNTY: HENRY

TOWNSHIP: BARTLOW

T- 3 -N R- 8 -E

SECTION: 22

6/23/82 R.W., D.B., J.B.


- A - Found small R.R. spike on surface 8.2' west of centerline pavement.
 23.70' N.W. to S.E. corner bridge rail
 52.93' S.E. to nail/shiner NW/S telephone pole
 22.79' S.W. to N.E. corner bridge rail
 31.29' S.W. to N.W. corner bridge rail
 31.80' N.W. to S.W. corner bridge rail

6/28/82 R.W., J.B.

- B - Found R.R. spike on center of pavement.
 31.98' N.W. to iron pin center of pavement
 67.50' N.E. to duplex SE/S power pole

6/23/82 R.W., D.B., J.B.

- C - Found small R.R. spike on surface 7.1' west of centerline pavement.
 43.42' N.W. to 5/8" iron pin on ditch bank
 121.19' N.N.E. to duplex SE/S underground cable marker
 28.05' E.N.E. to "+" N.end conc. headwall (P)
 25.84' E. to "+" south end conc. headwall (P)
 37.07' S.W. to 5/8" iron pin on ditch bank



COUNTY: HENRY

TOWNSHIP: BARTLOW

T- 3 -N R- 8 -E

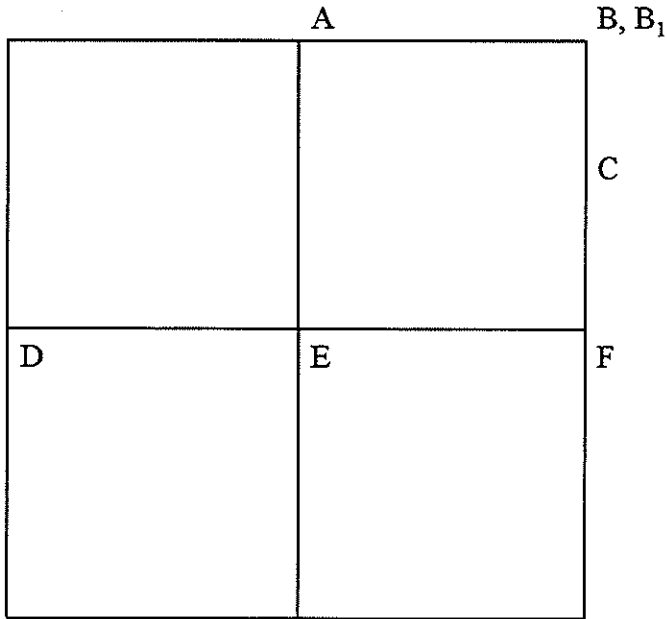
SECTION: 23

6/23/82 R.W., D.B., J.B.

- A - Found small R.R. spike 5.7' south of centerline pavement.
- 41.02' N.W. to nail/shiner SE/S power pole
- 34.03' N.W. to "+" north end 60" R.C.P. (P)
- 39.58' N.E. to nail/shiner SW/S power pole
- 26.37' S.W. to "+" south end 60" R.C.P. (P)
- 43.54' S.W. to nail/shiner NE/S wood post

C - No stone found. Re-established W1/4 post midway between the N.W. and S.W. corners of Section 23 and on a line extended from the S.W. corner across an iron pipe recorded in Volume __, Page __ of the Henry County Survey records. Placed center punched R.R. spike on surface. P.K.'s 6' S&E.

- 60.70' N.N.W. to "+" south end conc. headwall (P)
- 61.23' N.N.E. to "+" S.W. corner catch basin
- 72.73' N.E. to duplex S/S 18" Maple



COUNTY: HENRY

TOWNSHIP: BARTLOW

T- 3 -N R- 8 -E

SECTION: 24

7/8/82 R.W., J.B.

- A - Found iron pin. No stone was located. Placed center punched R.R. spike on surface.
 53.50' E.S.E. to duplex N/S power pole
 69.86' W.S.W. to duplex N/S power pole
 88.28' N.E. to S.W. cor. block foundation

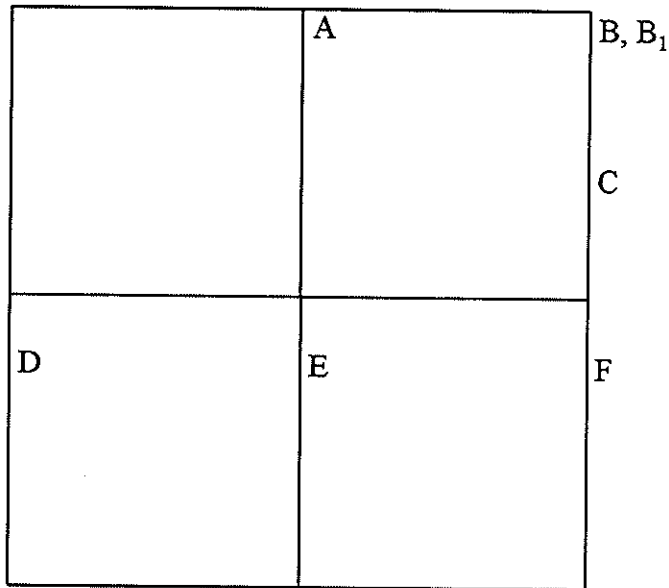
Wood County stone

7/7/82 R.W., C.B., J.B.

- B₁ - Found iron pin angled over high point of stone (10" x 10" x 8") 10" below road surface.
 Removed iron pin. Placed center punched R.R. spike on surface over high point of stone. P.K.'s
 6' N.E. & S.E. Stone is 2.0' east of west edge of pavement.
 49.00' N.E. to nail/shiner SW/S telephone pole
 47.42' N.E. to center conc. monument (P)
 35.31' S.E. to center conc. monument (P)
 28.84' S.E. to nail/shiner NW/S power pole
 60.34' S.S.E. to duplex W/S power pole
 61.28' S.S.W. to duplex N/S power pole

7/9/82 R.W., J.B., D.B.

- B - N.E. corner Section 24; Bartlow Twp.
 Found R.R. spike on surface 33.00' south of Wood Co. stone. Dug for stone. Did not
 locate. Set P.K.'s 6' N&E.
 31.96' N.W. to "+" north end C.M.P. arch (P)
 64.23' N.N.E. to duplex NW/S 30" tree
 28.55' S.W. to "+" south end C.M.P. arch (P)
 44.12' S.W. to duplex SE/S P



COUNTY: HENRY

TOWNSHIP: BARTLOW

T- 3 -N R- 8 -E

SECTION: 24

7/7/82 R.W., D.B., J.B.

C - Found stone (6" x 8" x 18") 9" below road surface. Placed center punched R.R. spike on surface over top center of stone. P.K.'s 6' S&E. Stone is 2.0' east of west edge of pavement.
 32.40' N.W. to iron pin on west ditch bank (P)
 34.71' S.W. to iron pin on west ditch bank (P)

7/12/82 R.W., D.B., J.B.

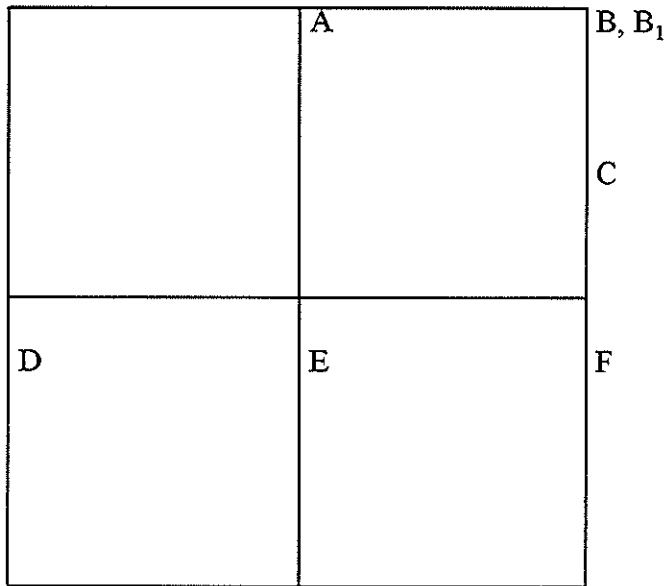
D - Found R.R. spike over iron pin over high point of stone (6" x 8" x 12") 24" below road surface. Removed existing R.R. spike & iron pin. Placed center punched R.R. spike on surface over high point of stone. P.K.'s 6' N&E. Stone is 5.7' east of west edge of pavement.

74.85' N.E. to S.W. corner house foundation
 24.82' N.E. to "+" north rim of manhole
 46.95' S.E. to duplex W/S 12" Maple
 24.82' S.W. to "+" south rim of manhole
 87.25' S.W. to N.E. corner of brick house foundation
 71.73' S.E. to N.W. corner house foundation

7/12/82 R.W., D.B., J.B.

E - Found P.K. nail on surface. Found stone (6" x 8" x 10") laying on it's side east of P.K. nail. Set stone upright. Placed center punched R.R. spike on surface over top center of stone. Top of stone is fractured. Stone is 13" below road surface. P.K.'s 6' S&W.

43.43' N.W. to duplex S/S wood gate post
 31.05' S.E. to duplex NE/S power pole
 28.68' S.W. to duplex NW/S power pole
 57.41' S.S.W. to duplex NW/S power pole



COUNTY: HENRY

TOWNSHIP: BARTLOW

T- 3 -N R- 8 -E

SECTION: 24

7/8/82

F - Re-established E1/4 post 33' south of the W1/4 post, Section 19; Jackson Twp.; Wood Co. and on a line between said W1/4 post and the S.W. corner of said Section 30. Placed 5/8" iron pin at E1/4 post. Location checks with description recorded in Volume 3; page 129 of Henry County survey records.

49.35' N.N.W. to "+" north end R.C.P. (P)


33.00' N. to W1/4 post; Section 19; Jackson Twp.; Wood County

60.28' N.N.E. to duplex SE/S telephone pole

35.85' E. to duplex NE/S telephone pole

7.18' S.W. to "+" south end R.C.P. (P)

18.44' W.N.W. to duplex telephone pole



COUNTY: HENRY

TOWNSHIP: BARTLOW

T- 3 -N R- 8 -E


SECTION: 25

1/22/80 R.W., J.B.

A - Found stone (4" x 6" x 13") 17" below road surface. Placed center punched R.R. spike on surface over top center of stone. P.K.'s 6' N&E. Stone is 2.7' east of west edge 18' pavement.
 60.00' W.N.W. to duplex S/S telephone pole
 27.75' N.N.W. to "+" N.E. bridge wing
 46.06' N.E. to duplex E/S telephone pole
 50.83' S.W. to duplex NW/S power pole
 25.38' S.S.W. to "+" S.E. bridge wing

7/9/82 R.W., J.B.

B - Found R.R. spike over high point of stone (6" x 11" x 12") 8" below road surface. Placed center punched R.R. spike on surface over high point of stone. P.K.'s 6' N&E.
 25.74' N.W. to "+" on N.W. bridge wing
 27.25' S.W. to "+" on S.W. bridge wing
 35.65' S.W. to duplex NE/S power pole



COUNTY: HENRY

TOWNSHIP: BARTLOW

T- 3 -N R- 8 -E

SECTION: 25

7/8/82 R.W., J.B.


C - Found stone (3" x 10" x 8") 18" below road surface. Found broken tile around stone, and broken crockery, glass under stone. Placed center punched R.R. spike on surface over top center of stone. P.K.'s 6' N&E.

- 79.85' N.N.E. to nail/shiner SW/S telephone pole
- 77.84' N.N.E. to center concrete monument (P)
- 26.23' N.E. to nail/shiner NW/S power pole
- 31.45' N.E. to center of concrete monument (P)
- 32.45' S.E. to duplex W/S telephone pole
- 37.94' S.W. to duplex N/S power pole
- 33.50' N. to S.W. cor., Section 30; Jackson Twp., Wood County

7/19/82 R.W., D.B.

D - Found R.R. spike. Did not find stone. R.R. spike had been set from recorded ties to bridge rails. P.K.'s 6' N&E.

- 28.43' W.N.W. to "+" N.W. bridge wing (P)
- 19.77' N.W. to "+" N.E. bridge wing (P)
- 32.82' N.E. to duplex SE/S power pole
- 32.05' S.E. to P.K. nail E. end 24" C.M.P. (P)
- 11.79' S.W. to "+" S.W. bridge wing (P)



COUNTY: HENRY

TOWNSHIP: BARTLOW

T- 3 -N R- 8 -E

SECTION: 25

7/20/82 R.W., D.B.


E - Found wood stake (1" x 1.5" x 15") 12" below road surface. No stone located. Placed center punched R.R. spike on surface over wood stone. P.K.'s 6' N&W. Wood stake is 5.6' south of north edge 12' pavement.

- 29.52' N.W. to duplex E/S power pole
- 23.57' N.W. to "+" N.W. bridge wing (P)
- 17.05' N.N.W. to "+" south end conc. headwall
- 13.16' S.S.W. to "+" S.E. bridge wing (P)
- 22.36' S.W. to "+" S.W. bridge wing (P)

7/15/82 R.W., D.B., J.B.

F - Found R.R. spike on surface 1.4' south and 4.2' west of an iron pin over high point of stone (5" x 11" x 12") 16" below road surface. Removed iron pin. Placed center punched R.R. spike on surface over high point of stone. P.K.'s 6' N&E.

- 30.46' W.N.W. to "+" N.W. bridge wing (P)
- 21.27' N.W. to "+" N.E. bridge wing (P)
- 53.74' N.E. to duplex NW/S telephone pole
- 31.17' S.E. to duplex SW/S power pole
- 56.87' N.E. to "+" N.E. corner catch basin (P)
- 16.92' S.W. to "+" S.E. bridge wing (P)



COUNTY: HENRY

TOWNSHIP: BARTLOW

T- 3 -N R- 8 -E

SECTION: 26

7/13/82 R.W., D.B., J.B

A - Found iron pin over small stone (3"x5"x5") 7" below road surface. Removed iron pin. Placed center punched R.R. spike on surface over high point of stone. P.K.'s 6' N&W.

- 72.46' W.N.W. to duplex sw/s power pole
- 42.21' N.W. to "+" west end concrete headwall (P)
- 7.80' S.E. to N.W. cor. conc. curb of east bridge rail
- 24.05' S.W. to S.E. cor. conc. curb of west bridge rail
- 16.24' W.S.W. to N.E. cor. conc. curb of west bridge rail

New Ties:

- 5/7/96 R.W., M.S.
- 72.47' W.N.W. to duplex sw/s power pole
 - 24.30' S.E. to duplex sw/s guard rail post
 - 37.04' S.W. to duplex nw/s power pole
 - 56.22' W.S.W. to "+" west end conc. pipe. (P)

7/23/82 R.W., D.B.

B - Found stone (8" x 10" x 12") 8" below road surface. Also found small flat stone under cornerstone. Placed center punched R.R. spike on surface over high point of stone. P.K.'s 6' S&W. Stone is 4.4' west of east edge 14' pavement.

- 17.28' N.E. to 5/8" iron pin @ east edge pavement
- 19.94' N.W. to 5/8" iron pin @ west edge pavement

A	B
C	

COUNTY: HENRY

TOWNSHIP: BARTLOW

T- 3 -N R- 8 -E

SECTION: 27

6/23/82 R.W., D.B., J.B.

- A - Found small R.R. spike on surface 3' west of centerline pavement.
 35.77' N.E. to nail/shiner SW/S power pole
 47.47' S.E. to nail/shiner W/S telephone pole
 48.83' S.W. to nail/shiner NE/S telephone pole
 49.53' N.W. to duplex NE/S 15" Maple

7/14/82 R.W., D.B., J.B.

- B - Found iron pipe angled over high point of stone (6" x 12" x 12") 16" below grade. Stone is 1.5' south of south edge pavement. Set P.K.'s 6' N.E. & N.W.
 82.05' W.N.W. to duplex S/S power pole
 131.88' E.N.E. to duplex S/S power pole
 90.18' E.S.E. to duplex SW/S power pole
 22.34' S. to P.K. nail W/S wood post

7/23/82 R.W., D.B.

- C - Found small R.R. spike 1'+/- west of centerline pavement.
 134.71' N.N.E. to duplex W/S power pole
 93.00' N.E. to N.W. cor. block house foundation
 74.28' N.E. to S.W. cor. block house foundation
 121.28' S.S.E. to nail/shiner NW/S power pole
 29.73' W. to nail/shiner W/S wood post

A	B
C	

COUNTY: HENRY

TOWNSHIP: BARTLOW

T- 3 -N R- 8 -E

SECTION: 28

6/22/82 R.W., D.B., J.B.

A - Found iron pin over high point of stone (8" x 10" x 12") 16" below road surface. Removed iron pin. Placed center punched R.R. spike on surface over high point of stone.
 33.55' N.E. to P.K. nail NW/S power pole
 51.86' S.S.E. to P.K. nail W/S telephone pole
 23.89' S.W. to hole punched in S. end 60" C.M.P. (P)
 31.90' N.W. to hole punched in N. end 60" C.M.P. (P)
 23.14' N.N.W. to P.K. nail E/S brace pole

6/23/82 R.W., D.B., J.B.

B - Found iron pin 0.30' north of center of 4" x 30" lg. tile filled with concrete. Removed iron pin. Placed center punched R.R. spike on surface over center of tile. P.K.'s 6' N.E. & N.W. Stone is on south edge pavement.
 25.79' N.W. to 5/8" iron pin on north edge of pavement.
 25.54' N.E. to duplex W/S power pole
 24.80' S. to duplex E/S wood anc. post

7/26/82 R.W., D.B., J.B.

C - Found iron pin over railroad iron. Did not find stone noted in Bartlow Twp. reference ties. Removed iron pin. Placed center punched R.R. spike on surface over railroad iron. P.K.'s 6' N.E. & S.E. Railroad iron is on west edge of pavement.
 146.38' N.N.E. to duplex W/S power pole
 23.62' E. to duplex W/S wood post
 132.38' S.S.E. to duplex W/S power pole

A	B
C	

COUNTY: HENRY

TOWNSHIP: BARTLOW

T- 3 -N R- 8 -E

SECTION: 29

6/21/82 R.W., D.B.


A - Found iron pin 1.60' south and 0.55' east of north - south groove in top of stone (8" x 12" x 10") 12" below road surface. Removed iron pin. Placed center punched R.R. spike on surface over groove in top of stone. P.K.'s 6' N&W.

- 29.29' E.S.E. to "+" N.E. bridge wing (P)
- 20.95' S.E. to N.W. corner of east bridge rail
- 28.00' S.E. to S.W. corner of east bridge rail
- 33.23' S.S.W. to "+" in S.W. bridge wing (P)
- 23.94' S.W. to S.E. corner of west bridge rail
- 15.13' S.W. to N.E. corner of west bridge rail
- 21.96' W.S.W. to "+" N.W. bridge wing (P)

6/22/82 R.W., D.B., J.B.

B - Re-established N1/4 post on line and midway between the N.E. cor. and N.W. cor. of Section 29. Placed center punched R.R. spike at N1/4 post. Also found a recorded R.R. spike 11.9' east and 0.70' south of N1/4 post.

- 28.18' N.W. to "+" in west end on conc. headwall (P)
- 23.68' N.N.E. to "+" in east end of conc. headwall (P)
- 16.36' S.S.E. to "+" in east of conc. headwall (P)
- 22.54' S.W. to "+" in west end on conc. headwall (P)



COUNTY: HENRY

TOWNSHIP: BARTLOW

T- 3 -N R- 8 -E

SECTION: 29

8/2/82 R.W., D.B., J.B.

C - Re-established W1/4 post on line and midway between the N.W. corner and S.W. corner of Section 29. Placed a 5/8" iron pin at W1/4 post. Found and removed an existing iron pin 2.7' south and 1.6' west of re-established W1/4 post.

43.01' S.E. to duplex NE/S power pole

16.26' S.W. to P.K. nail W. end 12" C.M.P. (P)

A	B
C	
D	
E	

COUNTY: HENRY

TOWNSHIP: BARTLOW

T- 3 -N R- 8 -E

SECTION: 30

8/21/82 R.W., D.B., J.B.

A - Found stone (7" x 10" x 7") 26" below road surface at the record chain distance north of the S.W. corner of Section 31. Also found two small stones on the west side and approx. 12" above the true stone. The top center of stone is 0.20' west of the east line of Section 25; Marion Twp. Placed center punched R.R. spike on the east line of said Section 25, being 0.20' east of top center of stone. P.K.'s set 6' N&E. Stone is 2.8' east of west edge of pavement. This stone is 18' north of the stone previously used as the N.W. cor. of Section 30, but which did not agree with other stones located in Section 30.

- 58.23' N. to the N.E. cor., Section 25; Marion Twp.
- 66.44' N.W. to "+" chiseled in south end of C.M.P. arch (P)
- 124.21' N. to duplex E/S power pole
- 125.88' N.N.E. to duplex NW/S brace pole
- 27.27' N.E. to duplex SW/S buried cable marker
- 40.79' S.E. to "+" in center of east wall of catch basin (P)
- 48.04' S.E. to N.W. cor. of channel iron
- 41.35' S.S.W. to duplex E/S power pole

9/1/82 R.W., D.B., J.B.

B - Found iron pin 8.8' south of top center of stone (9" x 10" x 12") 12" below road surface. Placed center punched R.R. pine on surface over top center of stone. P.K.'s 6' N&E. Point used on stone is on line with and at the prorated distance between the stones found at the N.W. & N.E. corners, Section 30. Stone is 1.8' north of south edge 16' pavement.

- 33.39' N. to near face 2" iron pipe.
- 35.68' S.E. to iron pin on ditch bank
- 35.61' S.W. to iron pin on ditch bank

A	B
C	
D	
E	

COUNTY: HENRY

TOWNSHIP: BARTLOW

T- 3 -N R- 8 -E

SECTION: 30

9/1/82 R.W., D.B., J.B.

C - Found stone (8" x 10" x 12") 14" below road surface. Stone is 0.46' east of the east line, Section 25; Marion Twp. Placed center punched R.R. spike on the east line on said Section 25, being 0.46' west of stone. P.K.'s 6' N&E. Stone is 1.8' east of west edge of pavement.

61.30' N.N.W. to "+" S.W. bridge wing (P)

55.51' N.N.W. to "+" S.E. bridge wing (P)

82.51' N.N.W. to duplex E/S power pole

23.77' E. to "+" in top of large rock

71.23' S.S.E. to "+" N.W. cor. conc. blk. catch basin (P)

63.10' S.S.W. to "+" N. end conc. headwall (P)

8/25/82 R.W., D.B., J.B.

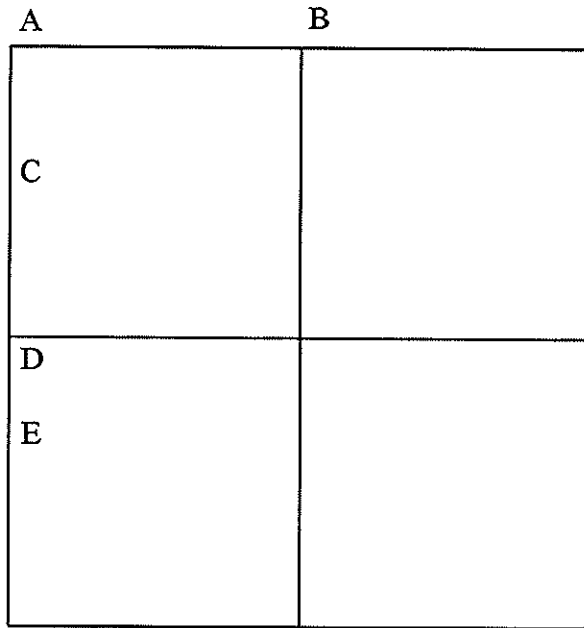
D - Found stone (6" x 9" x 9") 14" below road surface. Also found pieces of clay tile under stone. Stone is 1.82' west of the east line of Section 25; Marion Twp. Placed center punched R.R. spike on the east line of said Section 25, being 1.82' east of stone. P.K.'s 6' N&E. Stone is 1.5' east of west edge of pavement.

68.58' N. to E1/4 post; Section 25; Marion Twp.

50.46' S.S.E. to "+" N.W. cor. conc. block catch basin (P)

44.32' S.S.W. to "+" N.End conc. headwall (P)

19.58' S.S.W. to duplex NW/S power pole



COUNTY: HENRY

TOWNSHIP: BARTLOW

T- 3 -N R- 8 -E

SECTION: 30


8/25/82 R.W., D.B., J.B.

E - Found stone (9" x 11" x 9") 11" below road surface. Stone is 0.47' west of east line, Section 25; Marion Twp. Placed center punched R.R. spike on said east line, Section 25, being 0.47' west of stone. P.K.'s 6' N&E. Stone is 0.5' east of west edge of pavement.

50.04' S.S.E. to "+" N.W. cor. conc. block catch basin (P)

38.28' S.S.W. to "+" west end 15" C.I.P. (P)

21.90' S.S.W. to duplex E/S power pole



COUNTY: HENRY

TOWNSHIP: BARTLOW

T- 3 -N R- 8 -E

SECTION: 31

7/8/77 J.G., B.F., R.B.


A - Found stone 5.5" deep, placed 3/4" x 3'-4" rebar along W/S of stone with top over stone. Rebar is 3.5" deep. Placed P.K.'s 6' N.E. & 6' S.E.
 47.30' N.N.E. to P.K. SE/S power pole
 80.86' N. to center of cornerstone N.E. cor. Section 36 Marion Twp.
 74.37' to P.K. SW/S telephone pole
 135.00' to duplex S/S power pole

9/10/82 R.W., D.B., J.B.

Found recorded iron pin above to be 0.10' east of the east line of Section 36; Marion Twp. Placed recorded iron pin on the east line of Section 36; Marion Twp., being 0.10' west of the stone.

7/30/82 R.W., D.B., J.B.

B - Found stone (6" x 8" x 19") 11" below road surface. Top of stone is fractured but still intact. Placed center punched R.R. spike on surface over high point of stone. P.K.'s 6' N&E. Stone is 3.5' north of south edge 12' pavement.
 29.28' S.S.E. to duplex E/S power pole
 22.29' S. to P.K. nail north end 15" C.M.P. (P)
 163.76' E.N.E. to duplex NW/S underground cable marker



COUNTY: HENRY

TOWNSHIP: BARTLOW

T- 3 -N R- 8 -E

SECTION: 31

7/30/82 R.W., D.B., J.B.

C - Found stone (8" x 11" x 12") 10" below road surface. Placed center punched R.R. spike on surface over high point of stone. P.K.'s 6' N&W. Stone is 3' north of south edge 12' pavement.

39.36' S.E. to 5/8" iron pin on south ditch bank

28.48' S. to 5/8" iron pin on south ditch bank

67.49' W.S.W. to duplex SE/S power pole

12/17/79 R.W., C.S.

D - Found stone (7" x 18" x 20") 15" below road surface. Stone is 0.57' west of east line, Section 36; Marion Twp. Placed center punched R.R. spike on east line of Section 36; Marion Twp. and 0.57' west of high point of stone. P.K.'s 6' N&E. Stone is 2.9' east of east of west edge 10' pavement.


24.89' W.N.W. to "+" top 8" CMP.

72.69' N.N.W. to duplex e/s power pole.

22.81' N.E. to 5/8" x 24" iron pin 6' east of east edge 10' pavement

137.59' S.S.W. to duplex e/s power pole.

40.70' N. to E 1/4 post; sec. 36; Marion Twp.



COUNTY: HENRY

TOWNSHIP: BARTLOW

T-3 -N R-8 -E

SECTION: 31

12/14/79 R.W., C.S.


E - Found 1/2" iron pin 0.10' south of high point of stone (9" x 16" x 15") 10" below berm. Removed iron pin. Placed 5/8" x 24" iron pin on W/S stone. Top of iron pin is over high point of stone. High point is 26.05' west of stone marked "A" Volume 2; Page 53, of Survey records. P.K.'s 10' N&W. Stone is 3.8' east of east edge 12' pavement.

- 45.66' N.W. to barge spike SE/S 24" Box Elder
- 55.34' N.N.W. to shiner SE/S power pole
- 55.28' N.N.E. to barge spike S/S 24" Walnut.
- 21.93'S. to 60d spike N/S telephone pole

8/4/82 R.W., D.B., J.B.

F - Found stone (6" x 11" x 11") 18" below grade. Placed 5/8" iron pin over high point of stone.

- 32.53' E.N.E. to "+" in N.W. bridge wing (P)
- 55.66' E.S.E. to "+" in S.W. bridge wing (P)
- 6.19' S. to "+" in south end of 24" C.I.P. (P)



COUNTY: HENRY

TOWNSHIP: BARTLOW

T- 3 -N R- 8 -E

SECTION: 32

8/2/82 R.W., D.B., J.B.

A - Found brick over stone (8" x 8" x 6") 14" below road surface. Found remains of wood stake on N/S stone. Placed center punched R.R. spike on surface over top center of stone. P.K.'s 6' S&E.

- 26.54' N.W. to S.W. corner north bridge rail
- 18.54' N.W. to S.E. corner north bridge rail
- 42.83' N.E. to duplex SE/S buried cable marker
- 34.02' S.E. to P.K.nail NE/S power pole
- 17.46' S.W. to exposed rebar N.E. cor. south bridge rail
- 25.57' S.W. to N.W. corner south bridge rail

8/6/82 R.W., D.B., J.B.


B - No stone found. Re-established N1/4 post on line and midway between the N.E. & N.W. corners. Placed center punched R.R. spike on surface.

- 24.04' N.N.E. to "+" N. end 48" C.M.P. (P)
- 22.96' S.E. to P.K. nail N/S guard rail post
- 13.86' S.W. to P.K. nail N/S guard raid post

8/2/82 R.W., D.B., J.B.

C - Dug for stone. Did not locate. Re-established W1/4 post on line and midway between the N.W. & S.W. corners of Section 32. Placed center punched R.R. spike on surface.

- 84.16' N.N.E. to duplex W/S telephone pole
- 42.57' N.E. to duplex S/S power pole
- 28.14' S.E. to duplex N/S telephone pole



COUNTY: HENRY

TOWNSHIP: BARTLOW

T- 3 -N R- 8 -E

SECTION: 32

7/27/82 R.W., D.B.

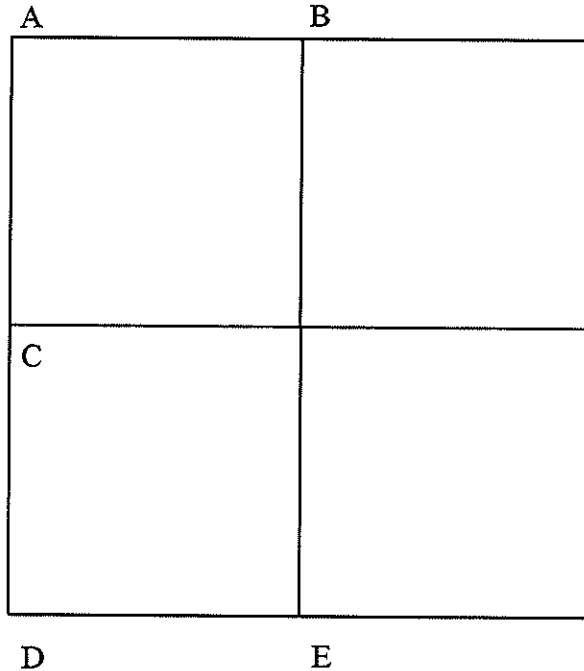
D - Found R.R. spike over center of stone (6" x 8" x 12") 16" below road surface. Placed center punched R.R. spike on surface over center of stone. P.K.'s 6' S&E.

- 36.09' N.W. to "+" in conc. headwall (P)
- 23.36' N.N.W. to "+" in conc. headwall (P)
- 77.80' E.N.E. to duplex S/S telephone pole
- 107.47' E.S.E. to duplex SW/S telephone pole
- 83.40' S.S.E. to duplex NE/S brace pole
- 23.24' S.W. to "+" south end R.C.P. (P)

8/10/82 R.W., D.B., J.B.

E - Found stone (7" x 9" x 11") 17" below road surface. Placed center punched R.R. spike on surface over high point of stone. P.K.'s 6' S&W. Stone is 3.0' south of north edge of pavement.

- 83.92' W.N.W. to duplex S/S power pole
- 14.19' N.W. to "+" west end conc. headwall (P)
- 11.35' N.N.W. to "+" east end conc. headwall (P)
- 108.76' E.N.E. to duplex S/S telephone pole
- 21.14' S.S.W. to "+" east end conc. headwall (P)
- 22.71' S.W. to "+" west end conc. headwall (P)



COUNTY: HENRY

TOWNSHIP: BARTLOW

T- 3 -N R- 8 -E

SECTION: 33

8/5/82 R.W., D.B., J.B.

A - Found R.R. spike 3.5' south and 2.9' east of top center of stone (4" x 6" x 12") 12" below road surface. Placed center punched R.R. spike on surface over top center of stone. P.K.'s 6' S&W.

- 41.08' N.W. to duplex NE/S buried cable marker
- 14.73' S.E. to N.W. corner east bridge rail
- 24.95' S.S.E. to S.W. corner bridge rail
- 24.86' S.S.W. to S.E. corner west bridge rail
- 14.70' S.W. to N.E. corner west bridge rail

8/6/81 R.W., D.B., J.B.

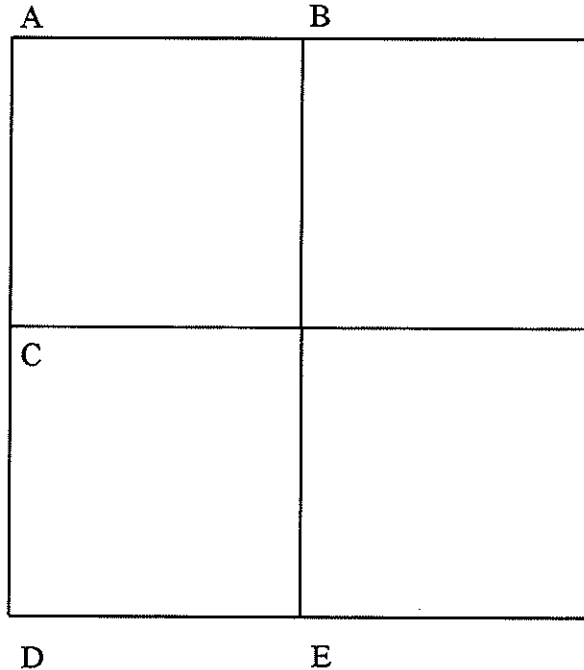
B - Found stone (4" x 6" x 10") 10" below grade. Angled 5/8" iron pin over high point of stone. P.K.'s 10' N.E. & N.W. stone is 3'+/- south of south edge pavement.

- 28.49' N. to duplex W/S wood post
- 8.29' S. to "+" south end 12" C.I.P. (P)
- 20.07' S. to P.K. nail north end 18" C.M.P. (P)

8/6/81 R.W., D.B., J.B.

C - Found iron pin 3.1' north and 1.7' east of top center of stone (4" x 4" x 7") 8" below road surface. Found pieces of tile around stone. Removed iron pin. Placed center punched R.R. spike on surface over top center of stone. P.K.'s 6' N&W.

- 20.80' S.W. to 5/8" iron pin on west edge of pavement
- 19.08' W. to duplex S/S telephone pole
- 24.95' N.W. to 5/8" iron pin on west edge of pavement



COUNTY: HENRY

TOWNSHIP: BARTLOW

T- 3 -N R- 8 -E

SECTION: 33

7/26/82 R.W, D.B.


D - Found iron pin angled over shallow stone over high point of true stone (6" x 9" x 7") 19" below road surface. Removed iron pin and shallow stone. Placed center punched R.R. spike on surface over high point of stone. P.K.'s 6' N.E. & N.W. stone is 2.0' north of south edge pavement.

- 27.34' N.W. to duplex SW/S telephone pole
- 70.12' E.S.E. to "+" east end conc. headwall
- 19.54' W.S.W. to duplex N/S telephone pole
- 87.92' E.N.E. to duplex S/S power pole

8/3/82 R.W., D.B., J.B.

E - Found hinge nail over high point of stone (7" x 8" x 12") 4" below road surface. Removed hinge nail. Placed center punched R.R. spike on surface over high pint of stone. P.K.'s 6' N&W. Stone is on center of pavement.

- 66.44' W.N.W. to duplex NE/S power pole
- 29.91' N.E. to "+" west end conc headwall (P)
- 46.43' S.E. to "+" west end conc. headwall (P)



COUNTY: HENRY

TOWNSHIP: BARTLOW

T- 3 -N R- 8 -E

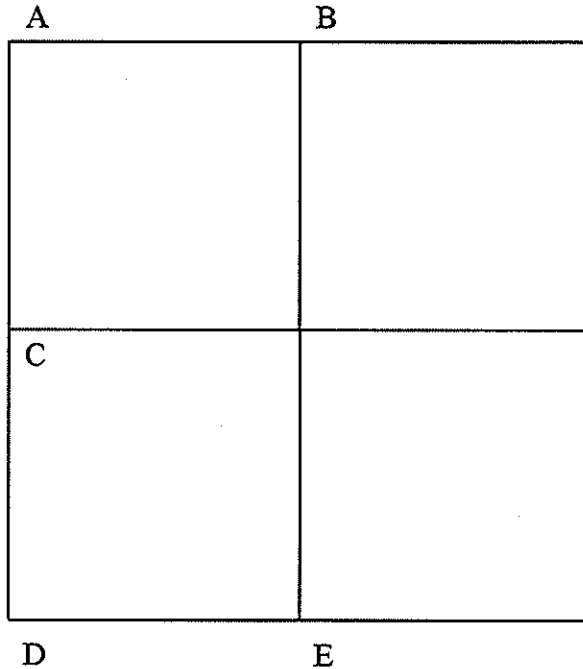
SECTION: 34

7/23/82 R.W., D.B.

- A - Found small R.R. spike on surface.
 - 46.04' W.N.W. to nail/shiner SW/S brace pole
 - 24.45' N.W. to S.E. cor. conc. bridge rail
 - 40.87' N.E. to nail/shiner SW/S power pole
 - 44.01' S.E. to nail/shiner NW/S brace pole
 - 23.84' S.W. to N.E. cor. conc. bridge rail

7/23/82 R.W., D.B.

- B - Found iron pin over high point of stone (10" x 10" x 16") 8" below road surface. Removed iron pin. Placed center punched R.R. spike on surface over high point of stone. P.K.'s 6' N&W. Stone is 5.2' north of south edge 16' pavement.
 - 20.21' N.N.W. to P.K. nail W/S power pole
 - 21.27' N. to duplex E/S wood post
 - 34.45' S.W. to "+" S.E. bridge wing
 - 18.72' S.W. to "+" N.E. bridge wing
 - 40.47' S.W. to "+" N.W. bridge wing
 - 47.10' S.W. to duplex NW/S power pole



COUNTY: HENRY

TOWNSHIP: BARTLOW

T- 3 -N R- 8 -E

SECTION: 34

8/4/82 R.W., D.B., J.B.


- C- Found small RR spike 2' +/- west of center line pavement.
 31.82' N.E. to shiner SW/S telephone pole.
 30.48' S.E. to "+" N.E. cor. catch basin.
 28.21' S.W. to "+" west end 12" conc. pipe. (P)

8/4/82 R.W., D.B., J.B.

- D - Found small R.R. spike 7.8' west of centerline pavement.
 24.78' N.W. to S.E. cor. conc. bridge rail
 47.12' W.N.W. to duplex S/S telephone pole
 61.22' N.W. to nail/shiner SE/S power pole
 40.36' N.E. to nail/shiner SE/S 30" Oak
 73.75' E.N.E. to "+" S.E. cor. catch basin (P)
 40.74' S.E. to "+" N.E. cor. catch basin (P)
 39.30' S.E. to nail/ shiner NW/S telephone pole
 22.47' S.W. to N.E. cor. bridge rail

8/11/82 R.W., D.B., J.B.

- E - Found stone (6" x 7" x 10") 12" below road surface. Placed center punched R.R. spike on surface over high point of stone. P.K.'s 6' N.E. & N.W. Stone is on the south edge of pavement.
 24.18' N.W. to 5/8" iron pin on north edge of pavement
 26.45' N.E. to 5/8" iron pin on north edge of pavement
 82.84' E. to iron pin @ N1/4 post; Section 3; Van Buren Twp.; Putnam Co.



COUNTY: HENRY

TOWNSHIP: BARTLOW

T- 3 -N R- 8 -E

SECTION: 35

7/21/82 R.W., D.B.


A - Found iron pin over stone (14" x 18" x 14") 9" below road surface. Removed iron pin. Placed center punched R.R. spike on surface over high point of stone. P.K.'s 6' N&W.
 24.95' N.E. to duplex SW/S power pole
 60.31' E.S.E. to duplex SW/S power pole
 17.98' S.E. to "+" east end conc. headwall
 76.81' S.S.E. to duplex W/S power pole
 34.20' S.W. to "+" south end conc. headwall

7/22/82 R.W., D.B.

B - No stone. Re-established N1/4 post on line and midway between the N.W. corner and N.E. corner of Section 35. Placed center punched R.R. spike on surface. P.K.'s N&W.
 25.55' N. to "+" north end 48" R.C.P. (P)
 28.90' S.E. to duplex NE/S power pole
 15.49' S. to "+" south end 48" R.C.P. (P)

8/13/82 R.W., D.B., J.B.

C - Dug for stone. Did not locate. Re-established W1/4 on line and midway between the S.W. corner and N.W. corner, Section 35. Placed center punched R.R. spike at W1/4 post. P.K.'s 6' N&E.
 45.83' N.E. to duplex W/S 14" Maple
 77.28' N.E. to S.W. corner block house foundation
 52.95' S.S.E. to duplex W/S power pole
 31.46' W. to duplex N/S 12" Hickory



COUNTY: HENRY

TOWNSHIP: BARTLOW

T- 3 -N R- 8 -E

SECTION: 35

8/13/82 R.W., D.B., J.B.

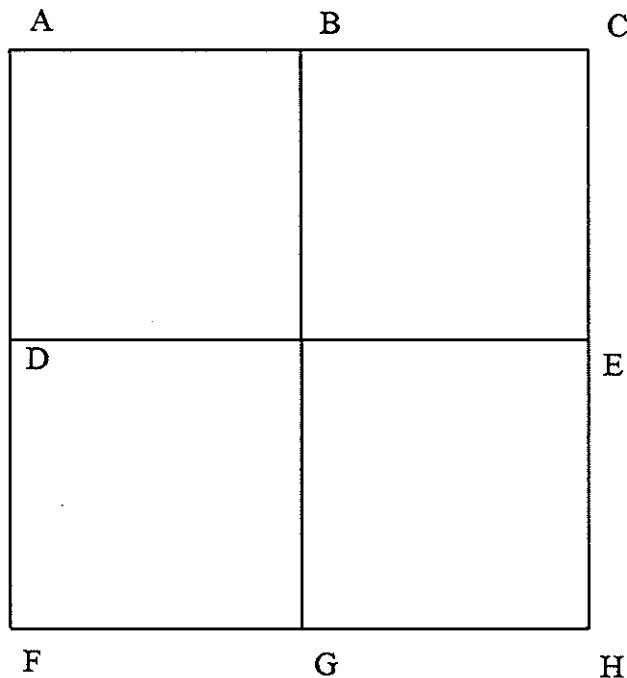
D - Dug for stone. Did not locate. Re-established S.W. corner 59.40' west of the N.E. corner, Section 2, Van Buren Twp., Putnam Co. and on a line between the N.E. corner and said Section 2 and the S1/4 post, Section 34; Bartlow Twp. Placed center punched R.R. spike on surface.

- 26.89' N.W. to S.E. corner of bridge wall
- 108.13' N.N.W. to duplex W/S power pole
- 79.48' E.N.E. to duplex SE/S telephone pole
- 33.58' S.E. to N.W. corner of bridge wall
- 43.72' S.E. to duplex W/S power pole

8/20/82 R.W., D.B., J.B.

E - Dug for stone. Did not locate. Re-established S1/4 post midway between the S.W. & S.E. corners of Section 35 and on a line between the S.W. corner, Section 35 and the N1/4 post of Section 2; Van Buren Twp., Putnam Co. Placed center punched R.R. spike at S1/4 post.

- 22.64' N.W. to 5/8" iron pin @ north edge of pavement
- 54.17' N.E. 5/8" iron pin @ north edge of pavement
- 57.37' S.E. to P.K. nail west end 15" C.M.P. (P)



COUNTY: HENRY

TOWNSHIP: BARTLOW

T- 3 -N R- 8 -E

SECTION: 36

7/21/82 R.W., D.B

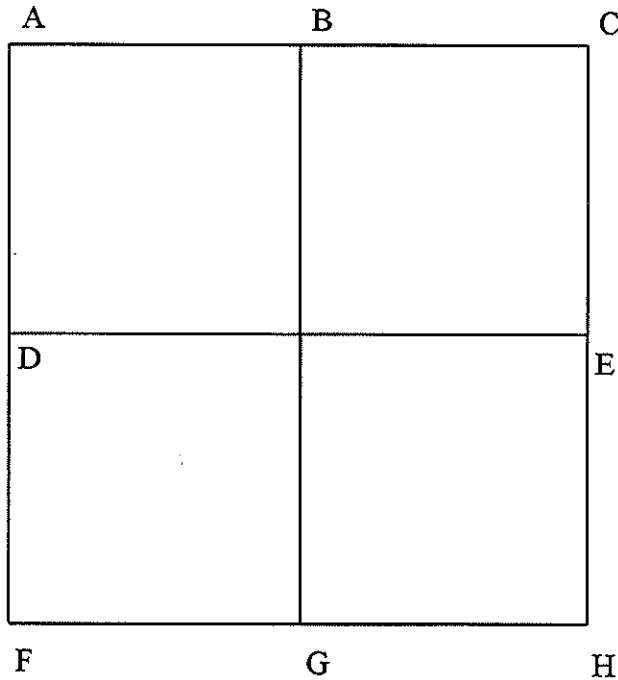
A - Found iron pipe over high point of stone (4" x 6" x 15") 21" below road surface. Removed iron pipe. Placed center punched R.R. spike on surface over high point of stone. P.K.'s 6' N&E.

- 38.06' N.W. to P.K. nail north end C.M.P. (P)
- 41.42' N.E. to duplex SE/S underground cable post
- 25.73' E.S.E. to "+" east end conc. headwall
- 37.77' S.E. to duplex NE/S underground cable post
- 38.77' S.W. to P.K. nail south end C.M.P. (P)
- 48.20' S.W. to duplex NW/S power pole

8/20/82 R.W., D.B.

B - No record of stone. Found R.R. spike established by a previous survey.

- 16.72' N.W. to "+" N.W. bridge wing (P)
- 15.38' N.N.E. to "+" N.E. bridge wing (P)
- 35.37' E.N.E. to duplex NW/S buried cable marker
- 28.90' S.E. to duplex SW/S buried cable marker
- 10.61' S.S.E. to "+" S.E. bridge wing
- 13.80' S.W. to "+" S.W. bridge wing



COUNTY: HENRY

TOWNSHIP: BARTLOW

T- 3 -N R- 8 -E

SECTION: 36

7/20/82 R.W., D.B.

C - Found R.R. spike over top center of stone (10" x 10" x 12") 12" below road surface. Placed center punched R.R. spike on surface over top center of stone. P.K.'s 6' N&E.

84.68' N.N.E. to duplex SE/S underground cable marker

39.56' E. to "+" W/S round catch basin

39.07' S.W. to duplex SW/S power pole

27.94' W.S.W. to "+" S.W. bridge wing (P)

31.41' S.W. to "+" south end conc. basin

New -- 7/87

45.10' N.W. to duplex SW/S brace pole

39.12' N.W. to "+" north end conc. pipe

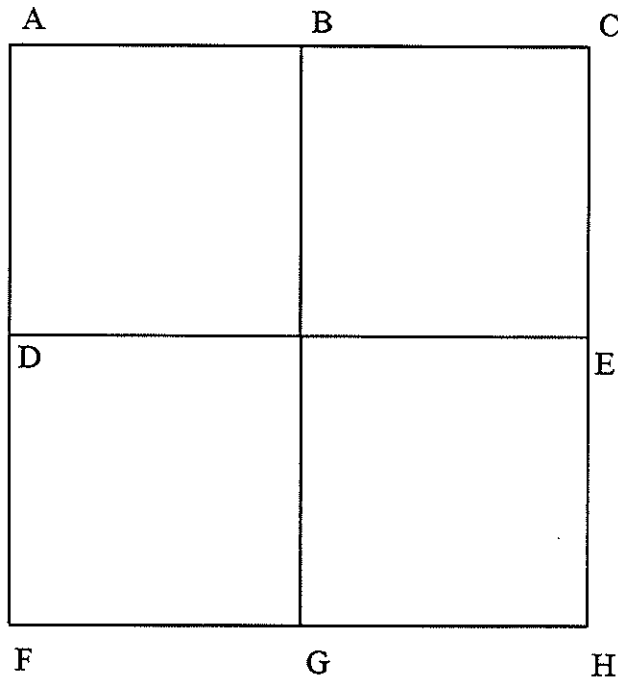
8/16/82 R.W., D.B., J.B.

D - Found iron pipe over shallow stone 0.5' south of true stone (6" x 6" x 14") 18" below road surface. Removed iron pipe and shallow stone. Placed center punched R.R. spike on surface over true stone. P.K.'s 6' S&E.

30.75' W. to P.K. nail N/S power pole

14.95' W. to P.K. nail west 8" C.M.P. (P)

24.37' E.S.E. to "+" S.E. corner catch basin (P)



COUNTY: HENRY

TOWNSHIP: BARTLOW

T- 3 -N R- 8 -E

SECTION: 36

8/18/82 R.W., D.B., J.B.

E - Found iron pin over high point of stone (4" x 7" x 9") 18" below road surface. Removed iron pin. Placed center punched R.R. spike on surface over high point of stone. P.K.'s 6' S&E. Stone is 2.7' east of west edge pavement.

26.04' W. to P.K. nail east end 8" C.M.P. (P)

62.71' N.N.E. to duplex NW/S 12" Walnut

102.73' S.S.W. to duplex NW/S 18" Walnut

19.08' S.W. to "+" west end R.C.P. (P)

8/13/82 R.W., D.B., J.B.

F - Found iron pipe over top center of stone (5" x 10" x 12") 14" below road surface. Removed iron pipe. Placed center punched R.R. spike on surface over top center of stone. P.K.'s 6' N&E.

50.77' E.N.E. to corner of angle iron anchor post

26.39' S.W. to "+" north end 15" C.I.P. (P)

32.63' W.S.W. to nail/shiner NW/S brace pole

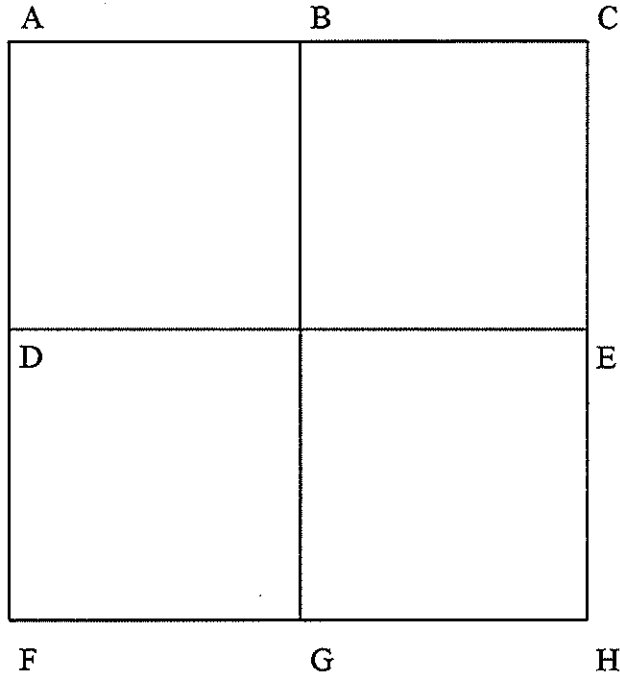
New Ties -- 7/87

44.30' N.W. to duplex NE/S power pole

38.93' N.W. to "+" north end conc. pipe

16.88' S.S.W. to "+" east end conc. headwall

34.59' S.W. to "+" west end conc. headwall



COUNTY: HENRY

TOWNSHIP: BARTLOW

T- 3 -N R- 8 -E

SECTION: 36

8/18/82 R.W., J.B., D.B.

G - Found pieces of broken crockery 18" below road surface. No stone was located. Placed 5/8" iron pin in center of broken crockery and on a line between the S.E. and S.W. corners, Section 36. Top of iron pin is 7" below road surface. Placed center punched R.R. spike on surface over iron pin. P.K.'s 6' N.W. & N.E.

43.02' N.E. to duplex NW/S power pole

73.34' S.E. to duplex SW/W power pole

2645.27 E. to S.E. corner Section 36; Bartlow Twp.

8/17/82 R.W., D.B., J.B.

H - Found large spike over iron pin angled over high point of stone (5" x 7" x 16") 10" below road surface. Found pieces of brick over stone. Removed spike and iron pin. Placed center punched R.R. spike on surface over high point of stone. P.K.'s 6' N&W.

36.14' N.W. to spike SE/S 30" Locust

39.21' N.E. to spike SW/S power pole

37.56' S.E. to P.K. nail N/S wood anc. post

32.71' S.W. to "+" in bell of 48" C.I.P. (P)

A

COUNTY: WOOD

TOWNSHIP: JACKSON

T-3 -N R-9 -E

SECTION: 30

7/7/82 R.W., D.B., J.B.

A - Found iron pin angled over high point of stone (10" x 10" x 8") 10" below road surface. Removed iron pin. Placed center punched R.R. spike on surface over high point of stone. P.K.'s 6' N.E. & S.E. Stone is 2.0' east of west edge of pavement.

49.00' N.E. to nail/shiner SW/S telephone pole

47.42' N.E. to center concrete monument (P)

35.31' S.E. to center concrete monument (P)

28.84' S.E. to nail/shiner NW/S power pole

60.34' S.S.E. to duplex W/S power pole

61.28' S.S.W. to duplex N/S power pole

A

B	

COUNTY: WOOD

TOWNSHIP: JACKSON

T- 3 -N R- 9 -E

SECTION: 19

7/6/82 R.W., D.B., J.B.

A - Found R.R. spike over top center of stone (6" x 12" x 8") 11" below road surface. Placed center punched R.R. spike on surface over top center of stone. P.K.'s 6' S&E. Stone is 2.2' east of west edge of pavement.


- 33.39' N.E. to duplex NE/S 30" tree
- 58.99' S.S.W. to "+" south end of C.M.P. arch (P)
- 67.65' S.S.W. to duplex SE/S power pole
- 18.94' W.S.W. to "+" north end of C.M.P. arch (P)

7/8/82 R.W., J.B.

B - Re-established W1/4 post midway between N.W. & S.W. corners of Section 19, Jackson Twp., Wood Co. and at the deflection angle recorded in Volume 3, Page 129 of the Henry County survey records. Placed center punched R.R. spike at W1/4 post.

- 17.00' N.N.W. to "+" N. end R.C.P. (P)
- 39.44' E.N.E to duplex SE/S telephone pole
- 46.88' S.E. to duplex NE/S telephone pole
- 38.16' S.S.W. to "+" S. end R.C.P. (P)
- 34.37' S.W. to duplex NW/S telephone pole
- 33.00' S. to E1/4 post, Section 24; Bartlow Twp., Henry Co.

A



COUNTY: PUTNAM

TOWNSHIP: VAN BUREN

T- 2 -N R- 8 -E

SECTION: 2

8/20/82 R.W., D.B., J.B.

A - Found clay tile (4" dia. x 12" lg) 14" below road surface. Placed center punched R.R. spike on surface over center of clay tile. P.K.'s 6' N&E. Tile is 5.5' north of south edge 16' pavement.

26.65' N.W. to 5/8" iron pin @ north edge of pavement

28.92' N.E. to 5/8" iron pin @ north edge of pavement

29.55' S.W. to P.K. nail west of 15" C.M.P. (P)