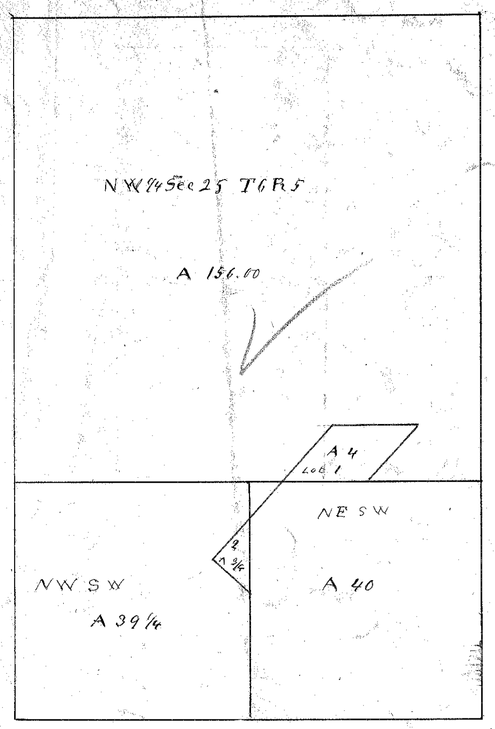

T	R	S.	Sec	Lot	Acres
6	5	25	Sp. A.W	1	4
"	"	"	E½ of A.W.S.W	2	75/100

The above plat Recorded Dec 22d 1859
R Hudson Recorder

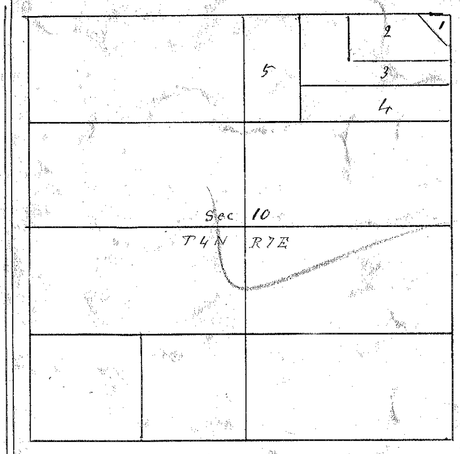

R	T	S	Description		Acres
7	4	10	R.E.	1	1.00
"	"	"	Sp. of A.E	2	16½
"	"	"	Sp. of A.E	3	24.00
"	"	"	Sp. of A.E	4	20½
"	"	"	Sp. of A.E	5	13½

The above Plat rec'd & Recorded Dec 25 1859

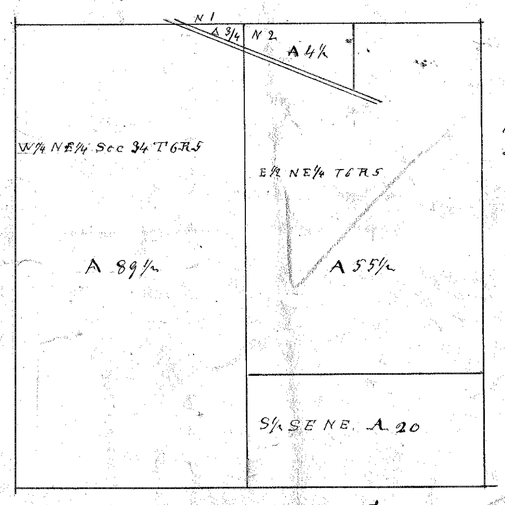

R.	T.	S.	Description		Acres
5	6	34	N. of Common W.S.A.L	1	30/100
"	"	"	" " " "	2	45/100

The above plat Recorded Dec 22d 1859
R Hudson Recorder Henry Co Ohio

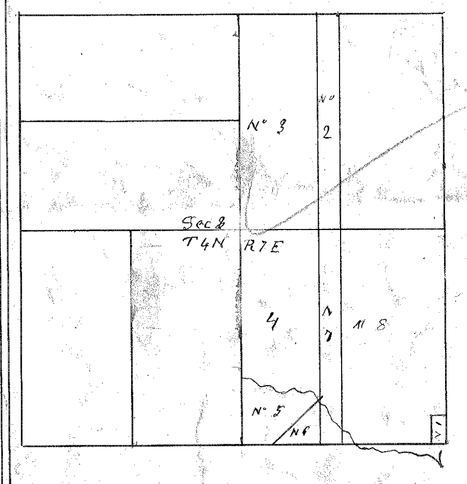

R	T	S	Description		Acres
7	4	3	E½ of Lot	1	80
"	"	"	E½ of A.W.S.E	2	13½
"	"	"	Sp. of W.S.A.L	3	88.88
"	"	"	A.L. of W.S.E	4	36½
"	"	"	Sp. of W.S.A.L	5	21½
"	"	"	Sp. of W.S.E	6	4.00
"	"	"	E½ of W.S.E	7	18.00
"	"	"	E½ S.E	8	79.00
"	"	"	S.E. of S.E	9	1.00

The above Plat Recorded Dec 23d 1859
R Hudson Recorder
Henry Co Ohio

PLAT OF A.H.TYLERS FIRST ADDITION TO THE TOWN OF NAPOEON

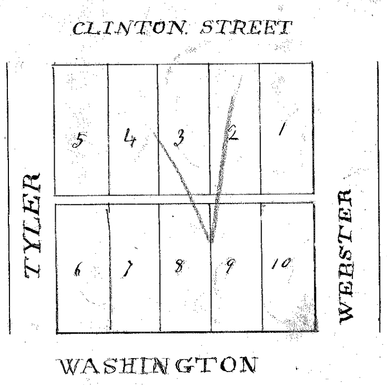

Field notes of a survey and plat made by H Strong at the request of A H Tyler being his first addition to the Town of Napoleon Henry County Ohio. Commencing at the point where the North line of Washington Street intersect the West line of Webster Street; thence North 27° West along the west line of Webster street 250 links to an alley; thence same course 25 links across said alley; thence 250 links to the North line of Clinton Street extended; thence West (S63° W) along the south line of Clinton Street 500 links; thence South 27° East along the Street between above platted lots an alley; thence same course across said alley 25 links; thence same course 250 links to the North line of Washington Street; thence North (63°) east 500 links to the place of beginning the whole within the above description being divided into ten alleys and ten lots The alley being 25 links wide, and the Lots being 100 links wide and 250 long Tyler street is 62½ links wide and extends from Washington to Clinton street Napoleon Dec 17th 1861 H. Strong Surveyor Know all men by these presents that I Assa H. Tyler Proprietor of the within described ground upon which A H Tyler first addition to the Town of Napoleon has been surveyed and laid out by H. Strong Surveyor do hereby declare that in pursuance of an Act of the General Assembly of the State of Ohio, to provide for the Sur[illegible] March 3, 1831 the annexed plat of Tyler first addition to the Town of Napoleon is by me adopted. Witness my hand and seal this 13th day of December [illegible]

The State of Ohio, Be it remembered that on this 13 day of December 1861 before me the subscriber personally [illegible]

3