

# Washington Township

Section \_\_\_\_\_

Date \_\_\_\_\_

Corner \_\_\_\_\_

Marker \_\_\_\_\_

---

---

---


---

---

---

---

---



Section 01

Date 3/27/2003

Corner NE

Marker MOBAR Monument

---

---

---

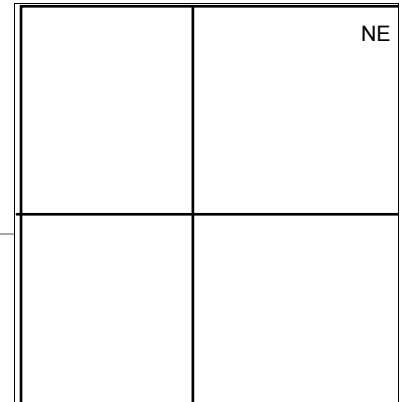
---

---

---

---

---



Section 01

Date 3/27/2003

Corner E<sup>1</sup>/<sub>4</sub>

Marker Could not find RR spike or Lucas Co. witness monument

---

---

---

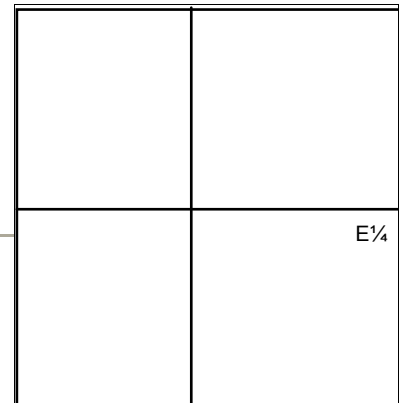
---

---

---

---

---



# Washington Township

Section 02

Date 3/27/2003

Corner NW

Marker Iron pin

33.87' N.W. to iron pin at west E/P

51.24' S.E. to PK nail NE/side power pole

44.12' S.W. to PK nail NW/side power pole

\_\_\_\_\_

\_\_\_\_\_

\_\_\_\_\_

NW	

Section 02

Date 3/27/2003

Corner N<sup>1</sup>/<sub>4</sub>

Marker RR spike

19.05' N.W. to iron pin at west E/P

16.33' S.W. to iron pin at west E/P

\_\_\_\_\_

\_\_\_\_\_

\_\_\_\_\_

\_\_\_\_\_

	N <sup>1</sup> / <sub>4</sub>

# Washington Township

Section 04

Date 4/1/2003

Corner NW

Marker RR spike

21.00' S.S.E. to "+" NE corner C.B. (P)

25.49' S. to duplex W/side power pole

27.67' N.W. to sawed "+" SE corner C.B. (P)

29.99' S.W. to sawed "+" NE corner C.B. (P)

NW	

Section 04

Date 3/27/2003

Corner N<sup>1</sup>/<sub>4</sub> NW

Marker Small RR spike

40.85' N.W. to duplex SW/side wood post

32.25' S.E. to duplex SW/side power pole

30.85' S.W. to PK nail east root 21" walnut tree

N <sup>1</sup> / <sub>4</sub>	

# Washington Township

Section 05  
 Date 4/1/2003  
 Corner NW  
 Marker RR spike

NW	

30.37' S.S.W. to duplex E/side power pole

16.41' N.N.E. to sawed "+" NW corner C.B. (P)

36.38' E.N.E. to PK nail top of corr. plastic field drive pipe (P)

\_\_\_\_\_

\_\_\_\_\_

\_\_\_\_\_

Section 05  
 Date 4/1/2003  
 Corner N<sup>1</sup>/<sub>4</sub>  
 Marker RR spike. (Int. S & 5B)

	N <sup>1</sup> / <sub>4</sub>

79.27' W.S.W. to duplex NW/side power pole

30.04' S.W. to chiseled "+" east flange bolt at ground level

27.56' S.E. to PK nail NE root 48" maple tree

64.48' S.E. to NW corner brick house foundation (P)

\_\_\_\_\_

\_\_\_\_\_

**Washington Township**

Section 06

Date 3/27/2003

Corner NW

Marker Small RR spike on surface

37.30' N.W. to duplex SW/side power pole

35.75' S.E. to PK nail NW/side power pole

38.64' S.W. to duplex E/side wood post

53.96' N.E. to sawed "+" SE corner C.B.

NW	

Section 06

Date 3/27/2003

Corner N<sup>1</sup>/<sub>4</sub>

Marker Small RR spike on surface

48.84' N.E. to PK nail W/side wood post

29.29' S. to duplex E/side power pole

56.13' W.N.W. to PK nail SE root of large elm tree (P)

	N <sup>1</sup> / <sub>4</sub>

Section 06

Date 3/27/2003

Corner W<sup>1</sup>/<sub>4</sub>

Marker Found stone 12" below surface & iron pin 6" below surface

4.30' E. to base of conc. post

17.35' S.E. to PK nail SW/side 10" tree

W <sup>1</sup> / <sub>4</sub>	


# Washington Township

Section 07

Date 4/30/2003

Corner NW

Marker Did not attempt to locate

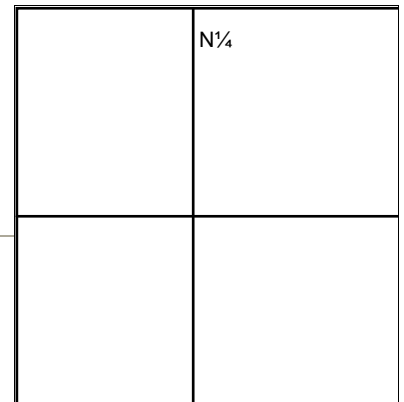


Section 07

Date 4/30/2003

Corner N<sup>1</sup>/<sub>4</sub>

Marker Stone laying on it's side, in a North/South wire fence. Point of stone is laying to the South.



Stone may have been dislodged by tree on N/side of stone

12.5' E.N.E. to center of wood post at cor. of stone parking area

16.5' N.W. to center of 12" tree

12.0' S.S.W. to center 18" tree

**Washington Township**

Section 13  
 Date 4/29/2003  
 Corner NW  
 Marker Harrow tooth

NW	

- 95.45' N.W. to PK nail E/side power pole
- 43.44' N.E. to duplex SE/side power pole
- 40.88' S.E. to "+" east end 15" RCP (P)

Section 13  
 Date 4/29/2003  
 Corner N<sup>1</sup>/<sub>4</sub>  
 Marker Harrow tooth, placed small RR spike on surface

	N <sup>1</sup> / <sub>4</sub>

- 31.47' N.N.E. to PK nail S/side 6" sq. wood post
- 31.29' S.S.E. to hinge nail W/side wood post
- 90.41' W.N. W. to duplex S/side power pole

Section 13  
 Date 4/29/2003  
 Corner NE  
 Marker RR spike

	NE

- 34.64' N.E. to sawed "+" south end conc. hdwl.
- 70.65' S.E. to center Lucas Co. bench mark.
- 67.45' S.W. to nail/shiner NE/side power pole
- 35.98' N.W. to PK nail NE/side wood post
- 39.15' N.N.W. to sawed "+" SE corner C.B. (P)
- 31.59' S. to Lucas Co. Corner (Iron Bolt)

**Washington Township**

Section 13

Date 4/29/2003

Corner E<sup>1</sup>/<sub>4</sub>

Marker RR spike

	E <sup>1</sup> / <sub>4</sub>

30.03' E.S.E. to center of conc. monument (P)

9.10' S.E. to 1" square bolt (Lucas Co. Monument)

35.93' W.S.W. to center conc. monument

28.51' W. to center conc. monument (P)

\_\_\_\_\_

\_\_\_\_\_

**Washington Township**

Section 14  
 Date 4/29/2003  
 Corner NW  
 Marker 1" Iron Bolt

NW	

43.13' N.W. to nail/shiner SW/side power pole  
66.34' N.E. to PK nail SE/side power pole  
45.00' S.E. to hinge nail W/side wood post  
 \_\_\_\_\_  
 \_\_\_\_\_  
 \_\_\_\_\_

Section 14  
 Date 4/29/2003  
 Corner N<sup>1</sup>/<sub>4</sub>  
 Marker Set small RR spike

	N <sup>1</sup> / <sub>4</sub>

28.56' N. to hinge nail W/side wood post  
33.90' N.E. to duplex SE/side power pole  
28.00' N.E. to chiseled "+" west end 12" conc. pipe (P)  
 \_\_\_\_\_  
 \_\_\_\_\_  
 \_\_\_\_\_

Section 14  
 Date 4/29/2003  
 Corner W<sup>1</sup>/<sub>4</sub>  
 Marker RR spike

W <sup>1</sup> / <sub>4</sub>	

23.11' S.W. to PK nail E/side 15" tree  
91.13' N.N.E. to duplex W/side power pole  
73.08' S.S.W. to PK nail NE/side 30" oak  
 \_\_\_\_\_  
 \_\_\_\_\_  
 \_\_\_\_\_

**Washington Township**

Section 15  
 Date 4/29/2003  
 Corner NW  
 Marker RR spike

NW	

57.37' N.W. to sawed "+" center north wall C.B. (P)  
73.55' E.N.E. to PK nail W/side telephone pole  
38.68' S.E. to mag nail NE/side guard rail post  
38.72' S.W. to duplex E/side power pole

Section 15  
 Date 4/29/2003  
 Corner N<sup>1</sup>/<sub>4</sub>  
 Marker RR spike

	N <sup>1</sup> / <sub>4</sub>

81.20' E.N.E. to PK nail S/side telephone pole  
47.70' S.W. to PK nail SE/side power pole  
67.74' W.N.W. to duplex SW/side telephone pole  
73.72' S.E. to NW corner brick veneer house

Section 15  
 Date 4/29/2003  
 Corner W<sup>1</sup>/<sub>4</sub>  
 Marker RR spike

W <sup>1</sup> / <sub>4</sub>	

60.47' N.N.W. to duplex SW/side wood post  
45.58' E. to PK nail W/side 15" tree  
46.96' S.S.E. to PK nail SW/side power pole

**Washington Township**

Section 16  
 Date 4/28/2003  
 Corner NW  
 Marker 1" iron pin

48.88' N.W. to sawed "+" south end conc. hdwl. (P)  
37.53' N.E. to duplex SW/side wood post  
39.90' S.E. to PK nail NE/side 12" tree  
 \_\_\_\_\_  
 \_\_\_\_\_  
 \_\_\_\_\_

NW	

Section 16  
 Date 4/28/2009  
 Corner N<sup>1</sup>/<sub>4</sub>  
 Marker RR spike

29.92' S.S.E. to duplex NE/side power pole  
26.90' S.W. to sawed "+" south end bridge abut.  
26.45' N.W. to center Fulton County tablet  
 \_\_\_\_\_  
 \_\_\_\_\_  
 \_\_\_\_\_

	N <sup>1</sup> / <sub>4</sub>

Section 16  
 Date 4/28/2009  
 Corner N<sup>1</sup>/<sub>4</sub> NE  
 Marker RR spike

76.50' N.N.E. to nail/shiner NW/side power pole  
40.97' S.E. to nail/shiner N/side power pole  
28.25' S. to drill hole N/side conc. anchor post  
 \_\_\_\_\_  
 \_\_\_\_\_  
 \_\_\_\_\_

	N <sup>1</sup> / <sub>4</sub>

**Washington Township**

Section 17  
 Date 4/28/2003  
 Corner N<sup>1</sup>/<sub>4</sub>  
 Marker 1" iron pin

	N <sup>1</sup> / <sub>4</sub>

65.47' W.N.W. to duplex SW/side power pole  
36.24' N.W. to sawed "+" north end conc. hdwl.  
38.81' N.E. to duplex SE/side power pole  
46.80' S.W. to duplex SE/side power pole

Section 17  
 Date 4/28/2003  
 Corner W<sup>1</sup>/<sub>4</sub> NW  
 Marker Small RR spike

W <sup>1</sup> / <sub>4</sub>	

43.59' N.W. to duplex SW/side power pole  
47.23' N.E. to PK nail NW/side power pole  
17.60' W. to near face conc. corner post

Section 17  
 Date 4/28/2009  
 Corner W<sup>1</sup>/<sub>4</sub>  
 Marker Small RR spike

W <sup>1</sup> / <sub>4</sub>	

24.74' N.W. to sawed "+" SE corner C.B. (P)  
16.97' E. to notch in NW corner conc. anchor post  
22.49' S.E. to sawed "+" near face conc. anchor post leaning east

**Washington Township**

Section 17

Date 4/28/2003

Corner Center

Marker Small RR spike

37.51' S.W. to PK nail E/side power pole

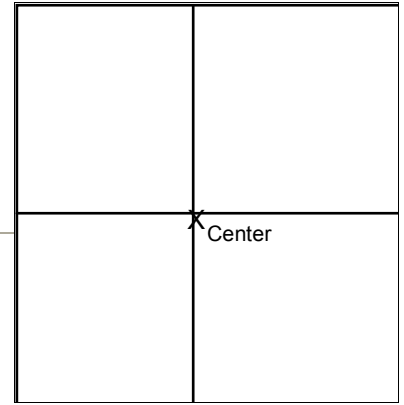
17.92' W. to SE corner conc. corner post (P)

19.32' E. to SW corner conc. corner post (P)

43.53' S.E. to PK nail SW/side wood fence post

\_\_\_\_\_

\_\_\_\_\_



**Washington Township**

Section 18  
 Date 4/24/2003  
 Corner NW  
 Marker Square bolt on surface

NW	

25.93' E.N.E. to nail/shiner NW/side power pole  
79.32' S.S.E. to nail/shiner SW/side power pole  
59.42' S.S.E. to chiseled "+" E/side C.B. (P)  
73.28' S.S.W. to sawed "+" in north parapet of C.B. (P)  
100.93' S. to Liberty Twp. corner  
62.97' S.S.W. to iron pin in conc. monument

Section 18  
 Date 4/24/2003  
 Corner N<sup>1</sup>/<sub>4</sub>  
 Marker RR spike

	N <sup>1</sup> / <sub>4</sub>

30.03' S. to 3/4" iron pin  
39.02' S.W. to near edge conc. post  
67.07' N.W. to PK nail SE/side power pole

Section 18  
 Date 4/24/2003  
 Corner W<sup>1</sup>/<sub>4</sub>  
 Marker Small RR spike

W <sup>1</sup> / <sub>4</sub>	

35.65' S.E. to duplex NE/side wood post  
49.98' S.S.W. to PK nail SE/side power pole  
52.61' S. to Liberty Twp. corner

**Washington Township**

Section 18

Date 4/24/2003

Corner Center

Marker Found RR spike 3" deep, set small RR spike on surface

17.85' N. to duplex W/side wood anchor post

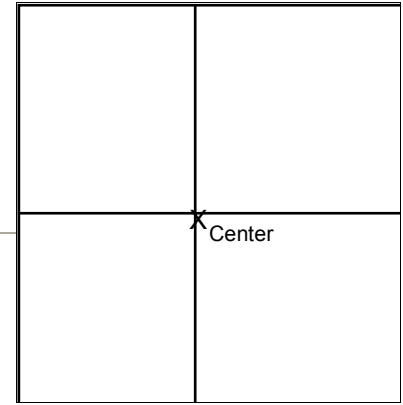
72.41' E.N.E. to duplex S/side wood fence post

22.58' S.W. to PK nail N/side 21" tree

39.70' W.S.W. to duplex N/side wood anchor post

\_\_\_\_\_

\_\_\_\_\_



**Washington Township**

Section 19  
 Date 4/24/2003  
 Corner NW  
 Marker RR spike

NW	

23.14' N.W. to PK nail SW/side power pole  
46.86' N.N.W. to sawed "+" SW corner C.B. (P)  
46.14' N.N.E. to sawed "+" SE corner C.B. (P)  
74.34' S.S.W. to duplex SE/side wood post  
43.67' S. to Liberty Twp. corner

Section 19  
 Date 4/24/2003  
 Corner N<sup>1</sup>/<sub>4</sub>  
 Marker RR spike

	N <sup>1</sup> / <sub>4</sub>

64.12' E.N.E. to PK nail SE/side power pole  
27.63' S. to NE corner conc. corner post (P)

Section 19  
 Date 4/24/2003  
 Corner W<sup>1</sup>/<sub>4</sub>  
 Marker Small RR spike

W <sup>1</sup> / <sub>4</sub>	

64.97' S.S.W. to PK nail E/side power pole  
21.68' N.W. to duplex E/side wood post  
36.85' N.E. to PK nail NW/side power pole  
24.55' S.E. to chiseled "+" in square plug NW/side 4" iron post  
53.86' S. to Liberty Twp. corner

**Washington Township**

Section 19

Date 4/24/2003

Corner Center

Marker  $\frac{1}{2}$ " iron pin on south edge of sand road

40.30' N.W. to PK nail SW/side 8" tree

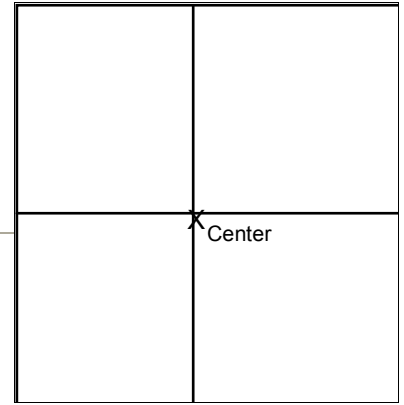
28.73' N.E. to PK nail SE/side 8" tree

69.23' E.N.E. to duplex S/side 4" square wood corner post

31.72' S.E. to PK nail SW/side 27" tree

\_\_\_\_\_

\_\_\_\_\_



# Washington Township

Section 20  
 Date 4/24/2003  
 Corner NW  
 Marker RR spike

NW	

23.87' S.E. to PK nail NW/side power pole  
34.55' N.E. to PK nail SE/side power pole  
49.32' N.N.E. to PK nail W/side power pole

Section 20  
 Date 4/24/2003  
 Corner N<sup>1</sup>/<sub>4</sub>  
 Marker RR spike 1" below surface

	N <sup>1</sup> / <sub>4</sub>

74.88' S.S.W. to PK nail E/side power pole  
32.28' N.W. to PK nail SW/side power pole

Section 20  
 Date 4/24/2003  
 Corner W<sup>1</sup>/<sub>4</sub> Post. NW<sup>1</sup>/<sub>4</sub>  
 Marker RR spike on surface

W <sup>1</sup> / <sub>4</sub>	

59.78' S.S.W. to PK nail E/side clump of trees  
16.38' N.E. to NW corner conc. anchor post  
16.99' E.S.E. to PK nail N/side power pole

**Washington Township**

Section 20

Date 4/24/2003

Corner W<sup>1</sup>/<sub>4</sub>

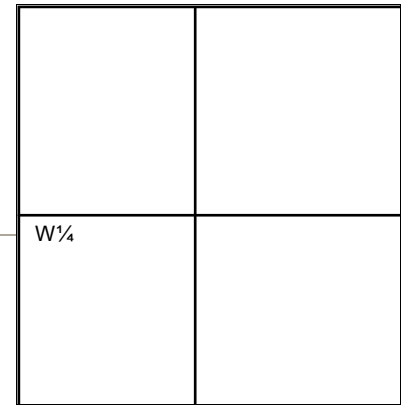
Marker RR spike on surface

44.78' N.W. to duplex S/side power pole

94.48' E.N.E. to duplex NW/side power pole

47.21' S.S.E. to PK nail W/side telephone pole

40.65' W.S.W. to PK nail SE/side walnut tree



Section 20

Date 4/24/2003

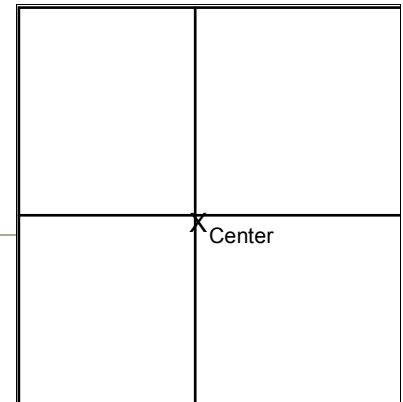
Corner Center

Marker Small RR spike on surface

35.39' N.W. to PK nail SW/side power pole

26.36' N.E. to sawed "+" SW/corner C.B. (P)

56.44' S.S.E. to PK nail W/side power pole



**Washington Township**

Section 21  
Date 4/16/2003  
Corner NW  
Marker RR spike

- 17.14' N. to "+" SW corner C.B. (P)
- 44.77' N.E. to nail/shiner SW/side pine tree
- 14.86' S. to "+" NW corner C.B. (P)

NW	

Section 21  
Date 4/16/2003  
Corner N<sup>1</sup>/<sub>4</sub>  
Marker RR spike

- 33.91' N.W. to duplex SW/side power pole
- 39.28' N.E. to nail/shiner SW/side power pole
- 48.83' S.E. to duplex NE/side wood post

	N <sup>1</sup> / <sub>4</sub>

Section 21  
Date 4/16/2003  
Corner W<sup>1</sup>/<sub>4</sub>  
Marker Small RR spike

- 21.17' N. to PK nail E/side power pole
- 52.93' S.E. to PK nail SW/side 15" tree
- 44.58' S.W. to PK nail SE/side telephone pole

W <sup>1</sup> / <sub>4</sub>	

**Washington Township**

Section 21

Date 4/16/2003

Corner Center

Marker 1/2" iron pin 3" below surface

35.67' W. to SE corner conc. garage slab

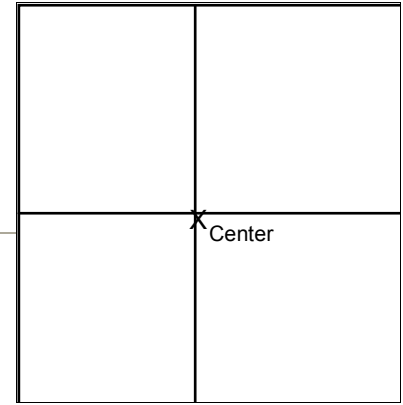
35.10' N.N.E. to near corner conc. structure

5.00' S. to center 10" maple

53.19' S.S.E. to PK nail N/side 15" maple

\_\_\_\_\_

\_\_\_\_\_



**Washington Township**

Section 22

Date 4/16/2003

Corner NW

Marker RR spike on surface

71.53' S.S.E. to duplex W/side power pole

86.27' S.S.W. to duplex E/side power pole

80.60' W.S.W. to duplex N/side power pole

55.48' W.N.W. to duplex S/side power pole

39.29' N.W. to sawed "+" SW corner C.B. (P)

NW	

Section 22

Date 4/16/2003

Corner W<sup>1</sup>/<sub>4</sub>

Marker Small RR spike

32.65' S.E. to PK nail NE/side power pole

55.37' S.W. to PK nail SE/side 12" tree

30.35' N.W. to PK nail NE/side 15" tree

W <sup>1</sup> / <sub>4</sub>	

Section 22

Date 4/16/2003

Corner Center

Marker Small RR spike

23.95' S.E. to PK nail NE/side power pole (P)

26.09' N.E. to PK nail E/side power pole

	Center

**Washington Township**

Section 23  
 Date 4/16/2003  
 Corner NW  
 Marker RR spike

NW	

31.60' N.E. to PK nail SE/side power pole  
43.97' S.E. to duplex NE/side power pole  
28.33' S.W. to sawed "+" NW corner C.B.

Section 23  
 Date 4/16/2003  
 Corner N<sup>1</sup>/<sub>4</sub>  
 Marker Small RR spike

	N <sup>1</sup> / <sub>4</sub>

22.54' S. to PK nail NE/side wood anchor post  
95.83' W.N.W. to shiner S/side power pole

Section 23  
 Date 4/16/2003  
 Corner W<sup>1</sup>/<sub>4</sub>  
 Marker RR spike

W <sup>1</sup> / <sub>4</sub>	

30.98' S.E. to PK nail in 12" N12 plastic pipe (P)  
30.20' S.W. to sawed "+" west end conc. hdwl.  
42.15' N.W. to duplex SW/side power pole

**Washington Township**

Section 24

Date 4/16/2003

Corner NW

Marker Small RR spike

35.20' N.W. to duplex NE/side power pole

34.03' S.E. to PK nail NE/side telephone pole

64.33' S.W. to PK nail NE/side 12" pine

NW	

Section 24

Date 4/16/2003

Corner N<sup>1</sup>/<sub>4</sub>

Marker Small RR spike in pavement 72.4' south of N<sup>1</sup>/<sub>4</sub> Post

23.44' N.N.E. to RR spike SE/side power pole

31.10' N.E. to sawed "+" in NW corner C.B. (P)

76.85' E.S.E. to PK nail NE/side telephone pole

66.49' W.S.W. to PK nail SE/side telephone pole

	N <sup>1</sup> / <sub>4</sub>

Section 24

Date 4/16/2003

Corner NE

Marker RR spike

83.05' S.S.E. to nail/shiner NW/side telephone pole

82.44' S.S.E. to sawed "+" in SE corner C.B. (P)

53.80' S. to Lucas Co. corner

92.25' S.S.W. to PK nail E/side power pole

	NE

**Washington Township**

Section 24

Date 4/16/2003

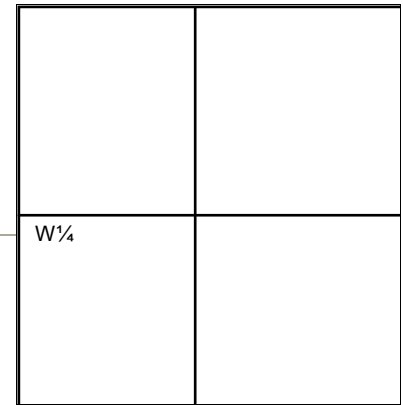
Corner W<sup>1</sup>/<sub>4</sub>

Marker RR spike

20.37' E. to sawed "+" east end conc. pipe (P)

15.58' W. to sawed "+" west end conc. pipe (P)

22.13' N.W. to PK nail NE/side 6" tree



Section 24

Date 4/16/2003

Corner Center

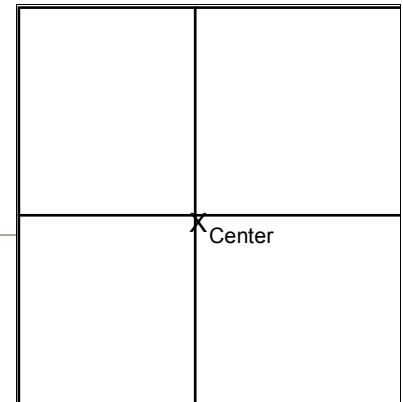
Marker Small RR spike

53.89' N.W. to PK nail SE/side 21" tree

62.85' S.E. to duplex NE/side power pole

90.28' S.S.W. to duplex NW/side light pole

83.84' S.W. to duplex NW/side power pole



Section 24

Date 4/16/2003

Corner E<sup>1</sup>/<sub>4</sub>

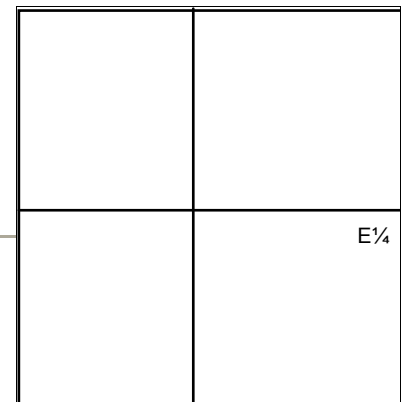
Marker RR spike w/chiseled "+"

29.48' E. to chiseled "+" in Lucas Co. B.M.

40.20' S.W. to drilled hole in center conc. monument

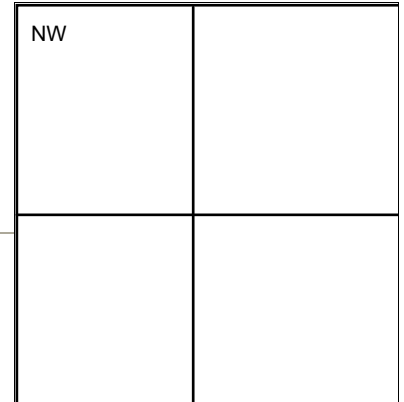
36.73' N.E. to nail/shiner SE/side power pole

34.2± S. to MOBAR monument



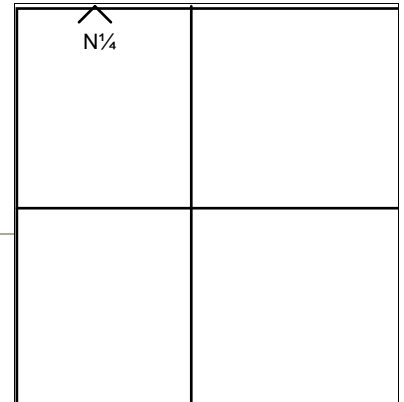
**Washington Township**

Section 25  
 Date 4/14/2003  
 Corner NW  
 Marker Small RR spike



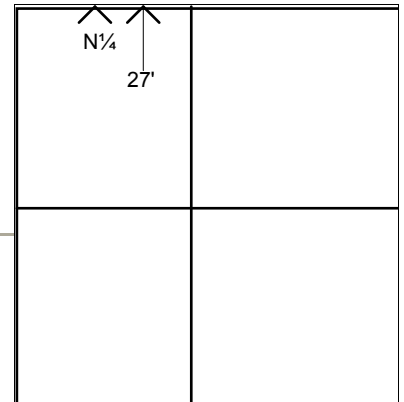
33.59' N.E. to duplex NW/side power pole  
99.83' S.S.E. to sawed "+" in NW corner conc. C.B.  
97.80' S.S.W. to NE corner conc. C.B. (Buried)  
85.86' E.S.E. to PK nail NE/side 48" maple tree

Section 25  
 Date 4/14/2003  
 Corner N<sup>1</sup>/<sub>4</sub> NW  
 Marker Small RR spike



22.32' N. to duplex E/side state forest boundary marker  
45.86' E.N.E. to PK nail SE/side power pole  
52.51' S.S.E. to duplex W/side power pole  
26.01' S.S.W. to PK nail NW/side 27" oak tree.

Section 25  
 Date 4/14/2003  
 Corner 27' E of N<sup>1</sup>/<sub>4</sub> Post.  
 Marker RR spike



27.00' W. to RR spike at N<sup>1</sup>/<sub>4</sub> Post, NW<sup>1</sup>/<sub>4</sub>  
34.50' N.W. to duplex E/side state forest boundary marker  
25.77' N.E. to PK nail SE/side power pole  
51.06' S.S.W. to duplex W/side power pole  
45.14' W.S.W. to PK nail NW/side 24" oak tree

**Washington Township**

Section 25

Date 4/14/2003

Corner N<sup>1</sup>/<sub>4</sub>

Marker Small RR spike

30.37' N.W. to duplex SW/side power pole

41.08' S.E. to sawed "+" in NW corner conc. C.B. (P)

23.45' S.W. to 5/8" iron pin on ditch bank

	N <sup>1</sup> / <sub>4</sub>

Section 25

Date 4/14/2003

Corner NE

Marker RR spike

75.68' N.W. to SE corner house foundation

81.20' S.E. to nail/shiner NW/side power pole (P)

63.88' S.S.W. to nail/shiner NE/side power pole (P)

39.68' S.W. to center conc. witness monument (P)

34.28' S. to Lucas Co. corner

31.25' E. to Lucas Co. monument, stamped Marshall 1993

	NE

Section 25

Date 4/14/2003

Corner W<sup>1</sup>/<sub>4</sub>

Marker Small RR spike

38.35' N.W. to duplex SW/side power pole

29.53' N.W. to "+" NE corner conc. C.B.

30.18' S.E. to duplex SW/side power pole

30.83' S.E. to "+" NW corner conc. C.B.

30.36' S.W. to "+" NE corner conc. C.B.

W <sup>1</sup> / <sub>4</sub>	

**Washington Township**

Section 25

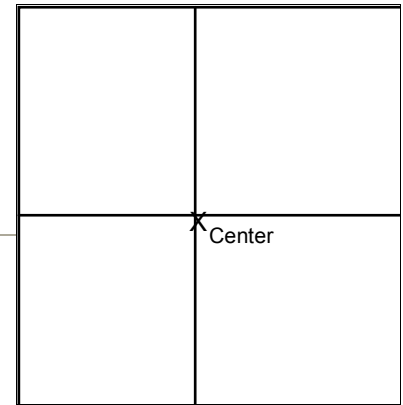
Date 4/14/2003

Corner Center

Marker Small RR spike

37.88' N.W. to duplex SW/side power pole

30.55' S.W. to PK nail N/side power pole



Section 25

Date 4/14/2003

Corner E<sup>1</sup>/<sub>4</sub>

Marker RR spike


38.38' N.W. to nail/shiner S/side power pole (P)

88.90' S.S.E. to nail/shiner N/side wood post

72.30' S.E. to NW corner house foundation (P)

50.68' S. to "+" in iron bolt (Lucas Co. corner)

60.10' S.E. to near face well casing (P)



Section 25

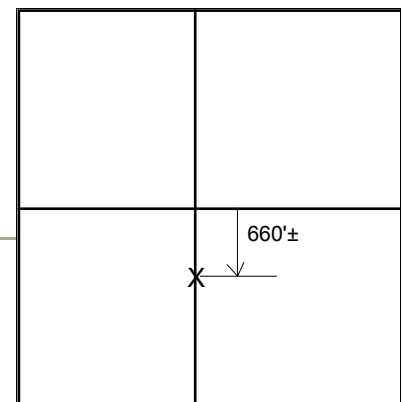
Date 4/14/2003

Corner W<sup>1</sup>/<sub>4</sub> NW<sup>1</sup>/<sub>4</sub> SE

Marker Small RR spike  
Ties not updated.

114.88' S.S.W. to duplex E/side power pole (1981 Tie)

19.77' S.W. to "+" NE corner conc. block basin (1981 Tie)



**Washington Township**

Section 26  
 Date 4/14/2003  
 Corner NW  
 Marker PK nail

NW	

29.45' N.E. to nail/shiner SW/side power pole  
43.72' S.E. to PK nail SW/side 8" tree  
48.72' S.W. to duplex SE/side power pole  
91.02' W.S.W. to duplex N/side wood post

Section 26  
 Date 4/14/2003  
 Corner N<sup>1</sup>/<sub>4</sub>  
 Marker Small RR spike

	N <sup>1</sup> / <sub>4</sub>

64.63' N.W. to nail/shiner E/side power pole (P)  
13.29' N.N.E. to PK nail W/side guard rail post  
22.15' S.E. to PK nail NE/side guard rail post  
47.80' S.W. to nail/shiner E/side power pole

Section 26  
 Date 4/14/2003  
 Corner W<sup>1</sup>/<sub>4</sub>  
 Marker RR spike

W <sup>1</sup> / <sub>4</sub>	

23.68' N.W. to "+" south end conc. hdwl.  
43.95' N.W. to duplex NE/side power pole  
37.10' N.E. to duplex SE/side power pole

**Washington Township**

Section 26

Date 4/14/2003


Corner N<sup>1</sup>/<sub>4</sub> SW

Marker RR spike

63.13' W.N.W. to PK nail SW/side 15" tree

40.92' N.N.E. to PK nail W/side 10" tree

64.10' W.S.W. to PK nail S/side power pole



Section 26

Date 4/14/2003

Corner Center


Marker RR spike

32.44' N. to PK nail S/side power pole

24.06' N.W. to duplex SW/side power pole

35.70' S.E. to PK nail SW/side power pole

28.55' S.W. to duplex SE/side power pole



**Washington Township**

Section 27  
 Date 4/16/2003  
 Corner NW  
 Marker Small RR spike

NW	

67.86' S.S.E. to PK nail E/side telephone pole  
28.55' S.W. to PK nail SE/side power pole  
71.67' N.N.E. to PK nail SE/side telephone pole  
79.98' E.S.E. to PK nail N/side power pole

Section 27  
 Date 4/16/2003  
 Corner N<sup>1</sup>/<sub>4</sub>  
 Marker RR spike on surface

	N <sup>1</sup> / <sub>4</sub>

28.65' N. to PK nail W/side power pole  
84.36' W.N.W. to PK nail in east end 12" CMP (P)

Section 27  
 Date 4/16/2003  
 Corner Other

← 880'±	

Marker Prop. corner N. of W<sup>1</sup>/<sub>4</sub> Post (880'±) Iron pin 8" below berm 2<sup>1</sup>/<sub>2</sub>' west of west E/P. PK nails 6' NE & SE

27.74' E. to PK nail N/side wood post  
24.70' W. to PK nail N/side power pole

**Washington Township**

Section 27

Date 4/16/2003

Corner W<sup>1</sup>/<sub>4</sub>

Marker RR spike 4" deep

26.80' W. to PK nail S/side 15" sycamore (P)

68.57' S.S.W. to duplex E/side power pole (P)

\_\_\_\_\_

\_\_\_\_\_

\_\_\_\_\_

\_\_\_\_\_

W <sup>1</sup> / <sub>4</sub>	

# Washington Township


Section 28

Date \_\_\_\_\_

Corner \_\_\_\_\_

Marker \_\_\_\_\_

\_\_\_\_\_  
 \_\_\_\_\_  
 \_\_\_\_\_  
 \_\_\_\_\_  
 \_\_\_\_\_  
 \_\_\_\_\_



Section 28

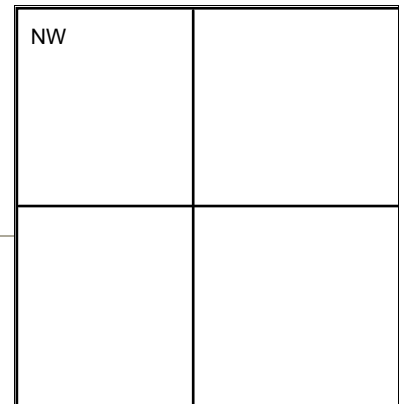
Date 4/1/2003

Corner NW

Marker RR spike

48.14' E.S.E. to sawed "+" SW corner conc. guard rail anchor (P  
37.42' S.E. to duplex W/side power pole.  
50.36' S. to PK nail W/side 24" tree.

\_\_\_\_\_  
 \_\_\_\_\_  
 \_\_\_\_\_



Section 28

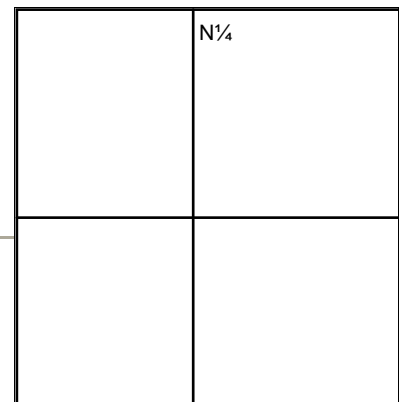
Date 4/1/2003

Corner N<sup>1</sup>/<sub>4</sub>

Marker Small RR spike

10.01' S. to sawed "+" NW corner C.B. (P)  
58.46' W.N.W. to PK nail top E/side 48" stump  
48.86' W.S.W. to PK nail N/side 24" tree

\_\_\_\_\_  
 \_\_\_\_\_  
 \_\_\_\_\_



**Washington Township**

Section 29  
 Date 4/1/2003  
 Corner NW  
 Marker Iron pipe

NW	

19.80' S.S.E. to PK nail W/side power pole  
66.59' N.N.E. to PK nail W/side power pole  
64.46' E.N.E. to PK nail SE/side telephone pole  
 \_\_\_\_\_  
 \_\_\_\_\_  
 \_\_\_\_\_

Section 29  
 Date 4/1/2003  
 Corner N<sup>1</sup>/<sub>4</sub>  
 Marker Small RR spike

	N <sup>1</sup> / <sub>4</sub>

43.48' S.W. to chisel mark in base of north leg of metal tower  
43.91' N.E. to PK nail SE/side wood post  
74.35' S.S.E. to PK nail W/side power pole  
 \_\_\_\_\_  
 \_\_\_\_\_  
 \_\_\_\_\_

Section 29  
 Date 4/1/2003  
 Corner Center  
 Marker Small RR Spike

	Center

39.21' S.E. to PK nail SW/side power pole  
8.19' S.W. to 5/8" iron pin 2<sup>1</sup>/<sub>2</sub>' west of west edge of pavement  
 \_\_\_\_\_  
 \_\_\_\_\_  
 \_\_\_\_\_

**Washington Township**

Section 30

Date 4/1/2003

Corner NW

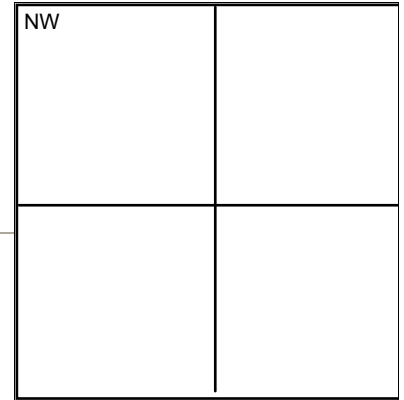
Marker Small RR Spike on surface (U & 7)

21.72' N.W. to sawed "+" SE corner C.B. (P)

28.05' N.E. to sawed "+" SE corner C.B. (P)

62.85' S. to NE corner Sec. 25. Liberty Twp.

35.75' N.E. to duplex NW/side power pole



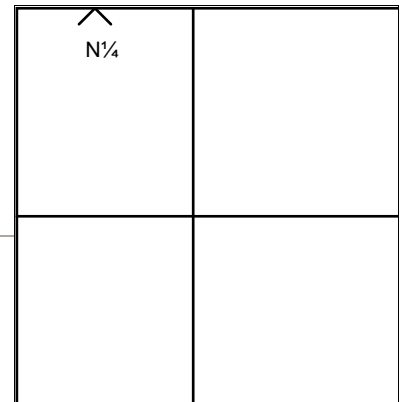
Section 30

Date 4/1/2003

Corner N<sup>1</sup>/<sub>4</sub> NW

Marker Iron pin.  
Ties not updated

\_\_\_\_\_  
\_\_\_\_\_  
\_\_\_\_\_  
\_\_\_\_\_  
\_\_\_\_\_



Section 30

Date 4/1/2003

Corner N<sup>1</sup>/<sub>4</sub>

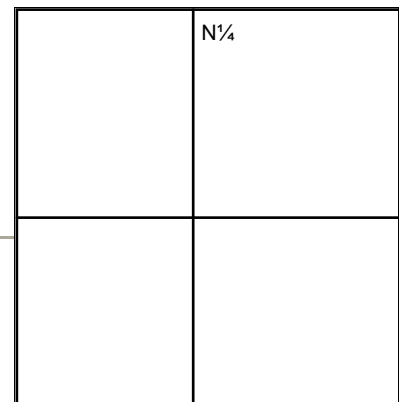
Marker RR spike

26.67' S.E. to "+" in 2nd rivet from east end of CMP (P)

39.14' S.W. to PK nail west end CMP (P)

41.33' N.W. to duplex SW/side telephone pole (leaning)

\_\_\_\_\_  
\_\_\_\_\_  
\_\_\_\_\_



**Washington Township**

Section 30

Date 4/1/2003

Corner W<sup>1</sup>/<sub>4</sub>

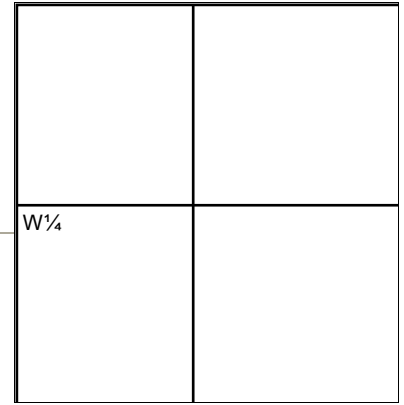
Marker Found RR spike 6" below surface, set small RR spike on surface over spike

24.23' E. to duplex S/side power pole

55.07' S. to E<sup>1</sup>/<sub>4</sub> post. Sec. 25. Liberty Twp.

68.90' S.W. to duplex N/side power pole

53.83' N.W. to SE corner conc. block foundation of garage



Section 30

Date 4/1/2003


Corner Center

Marker RR spike

23.83' S.E. to sawed "+" SW corner conc. block C.B. (P)

47.05' S.E. to PK nail NE/side power pole

36.94' S.W. to PK nail W/side power pole



**Washington Township**

Section 31  
 Date 4/1/2003  
 Corner NW  
 Marker RR spike

NW	

- 18.11' S.S.E. to chiseled "+" north edge manhole rim
- 26.02' S.W. to chiseled "+" east edge manhole rim
- 27.40' W.S.W. to sawed "+" north corner conc. pad
- 43.26' S.E. to PK nail SW/side power pole
- 49.47' S. to NE corner Sec. 36. Liberty Twp.

Section 31  
 Date 4/1/2003  
 Corner N<sup>1</sup>/<sub>4</sub>  
 Marker RR spike

	N <sup>1</sup> / <sub>4</sub>

- 42.95' N.W. to duplex SW/side power pole
- 41.33' S.S.E. to sawed "+" east end conc. hdwl. (P)
- 50.35' S.S.E. to duplex NW/side power pole
- 52.95' E.S.E. to PK NE/side brace pole
- 36.02' N.E. to sawed "+" NW corner C.B. (P)

Section 31  
 Date 10/28/2004  
 Corner W<sup>1</sup>/<sub>4</sub>  
 Marker RR spike

W <sup>1</sup> / <sub>4</sub>	

- 24.87' S. to E<sup>1</sup>/<sub>4</sub> Post. Sec. 36. Liberty Twp.
- 13.27' S.W. to 5/8" iron pin at west edge of pavement
- 34.49' N.N.W. to 5/8" iron pin at west edge of pavement
- 34.81' N.N.E. to 5/8" iron pin at east edge of pavement
- 14.85' S.E. to 5/8" iron pin at west edge of pavement

**Washington Township**

Section 32  
 Date 3/27/2003  
 Corner NW  
 Marker RR spike

NW	

104.02' E.N.E. to PK nail S/side power pole  
27.78' S.W. to PK nail NW/side 48" tree  
81.63' W.S.W. to duple N/side power pole  
82.86' W.N.W. to PK nail S/side power pole

Section 32  
 Date 3/27/2003  
 Corner N<sup>1</sup>/<sub>4</sub>  
 Marker RR spike

	N <sup>1</sup> / <sub>4</sub>

50.12' N.E. to PK nail W/side power pole  
63.62' N.E. to duplex W/side power pole  
35.12' S.E. to sawed "+" SE corner C.B.  
58.85' S.W. to duplex SE/side wood post  
28.38' N.E. to sawed "+" NE corner C.B. (1981 Tie)

Section 32  
 Date 3/27/2003  
 Corner Center  
 Marker Iron pin 15" deep & PKs 6' NE & SE. Set 5/8" iron pin 4" deep - 0.5' west of west E/P

	X Center

8.78' W. to PK nail S/side wood post  
27.48' E. to PK nail S/side wood post  
83.24' S.S.E. to PK nail W/side power pole

**Washington Township**

Section 33  
 Date 3/27/2003  
 Corner NW  
 Marker RR spike

14.69' N.W. to 5/8" iron pin 1.0' north of E/P  
14.17' N.E. to 5/8" iron pin 1.0' north of E/P  
21.60' S.W. to sawed "+" NE corner C.B. (P)

NW	

Section 33  
 Date 3/27/2003  
 Corner N<sup>1</sup>/<sub>4</sub> NW  
 Marker RR spike on surface

25.75' E. to RR spike at STA. 53+46.05 (Rd. 4A)  
60.67' S.E. to PK nail SW/side power pole  
26.15' S.W. to sawed "+" NE corner C.B. (P)  
68.35' N. to PK nail E/side power pole

N <sup>1</sup> / <sub>4</sub>	

Section 33  
 Date 3/27/2003  
 Corner N<sup>1</sup>/<sub>4</sub>  
 Marker RR Spike

93.97' W.S.W. to PK nail N/side power pole  
35.37' N.W. to PK nail SW/side telephone pole

	N <sup>1</sup> / <sub>4</sub>

**Washington Township**

Section 33

Date 3/27/2003

Corner 53+46.05

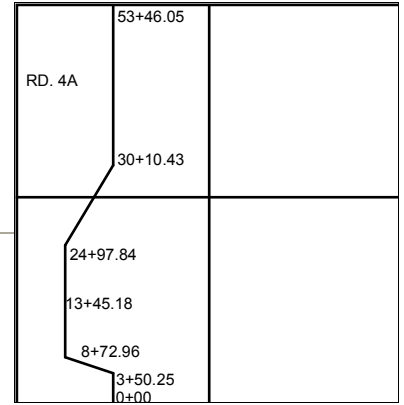
Marker Iron pipe. (C/L Rd. 4A)

48.31' S.W. to "+" NE corner C.B.

70.23' N.N.E. to PK nail E/side power pole

42.52' S.E. to PK nail SW/side power pole

25.75' W. to RR spike at N<sup>1</sup>/<sub>4</sub> Post. NW<sup>1</sup>/<sub>4</sub>. Sec. 33



Section 33

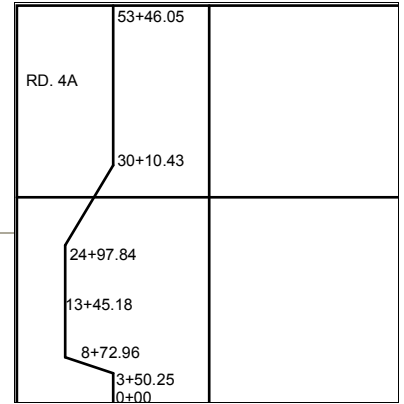
Date 3/27/2003

Corner 30+10.43

Marker <sup>3</sup>/<sub>4</sub>" iron pin (Rd. 4A) Set PKs 6' NW & SW.

40.33' S.E. to duplex NE/side power pole

57.03' N.W. to sawed "+" SW corner C.B.



Section 33

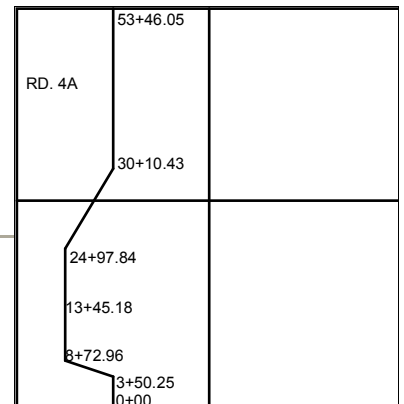
Date 3/27/2003

Corner 24+97.84

Marker RR spike (Rd. 4A)

88.63' N.N.W. to sawed "+" center south wall of C.B.

50.51' S.E. to duplex SE/side power pole



**Washington Township**

Section 33

Date 3/27/2003

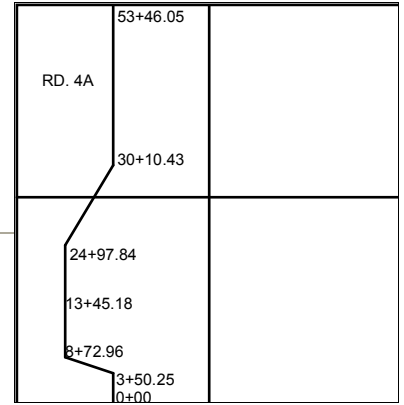
Corner 13+45.18

Marker RR spike (Rd. 4A)

26.93' S.W. to sawed "+" in bell of conc. pipe (P)

27.52' N.W. to sawed "+" in top of conc. pipe (P)

61.41' N.E. to PK nail W/side power pole



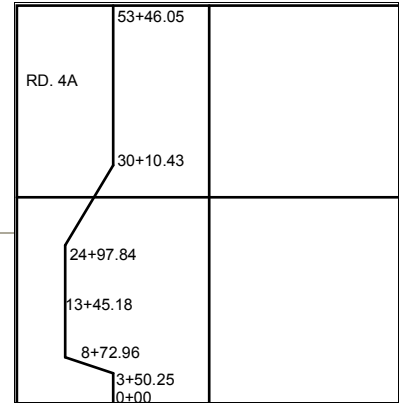
Section 33

Date 3/27/2003

Corner 08+72.96

Marker  $\frac{3}{4}$ " iron pin (Rd. 4A) Set PKs 6' NE & SE

No ties available



Section 33

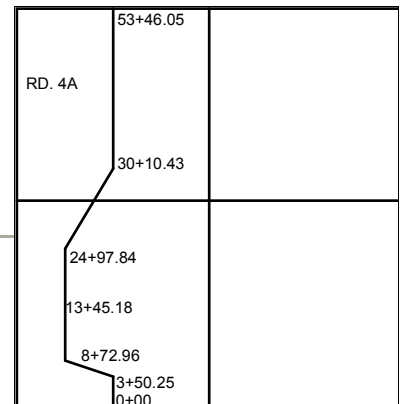
Date 3/27/2003

Corner 03+50.25

Marker RR spike (Rd. 4A)

63.77' N.N.W. to sawed "+" SE corner C.B.

64.15' N.N.E. to sawed "+" SE corner C.B.



# Washington Township

Section 33

Date 3/27/2003

Corner 0+00

Marker PK nail 6.0' east of center punched RR spike over stone

---

---

---

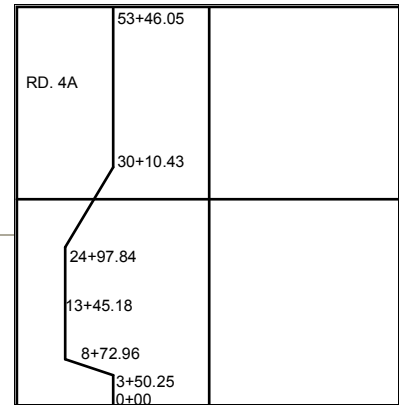
---

---

---

---

---



**Washington Township**

Section 34  
 Date 4/1/2003  
 Corner NW  
 Marker RR spike

28.52' N.E. to duplex SE/side wood post  
21.90' E.S.E. to duplex S/side power pole  
53.40' S.S.E. to duplex W/side wood fence post.

NW	

Section 34  
 Date 4/24/2003  
 Corner W<sup>1</sup>/<sub>4</sub>  
 Marker Small RR spike on surface

35.89' N.W. to duplex NE/side power brace pole  
33.37' N.E. to duplex SE/side power pole  
38.71' S.E. to PK w/shiner on W/side power brace pole  
28.66' S.W. to sawed "+" SE corner C.B. (P)

W <sup>1</sup> / <sub>4</sub>	

Section 34  
 Date 4/24/2003  
 Corner Center  
 Marker Iron pin. Set new PKs on surface 6' SE & SW

13.37' N.N.W. to duplex E/side power pole  
74.12' W.S.W. to "+" SW corner C.B. (P)  
65.63' W.N.W. to "+" NE corner C.B. (P)

	Center

**Washington Township**

Section 35

Date 4/1/2003

Corner NW

Marker Iron pin

14.22' N.W. to iron pin at west E/P

17.39' N.E. to iron pin 1' from E/P

NW	

Section 35

Date 6/1/1981

Corner N<sup>1</sup>/<sub>4</sub>

Marker Iron pipe

24.31' N.E. to iron pin on ditch bank (P) (1981 Tie)

22.50' E. to iron pin on ditch bank. (P) (1981 Tie)

	N <sup>1</sup> / <sub>4</sub>

Section 35

Date 4/1/2003

Corner W<sup>1</sup>/<sub>4</sub>

Marker RR spike

47.10' N.E. to duplex NW/side brace pole

37.35' S.E. to duplex NE/side power pole

W <sup>1</sup> / <sub>4</sub>	

**Washington Township**

Section 35

Date 4/1/2003

Corner Center

Marker RR spike

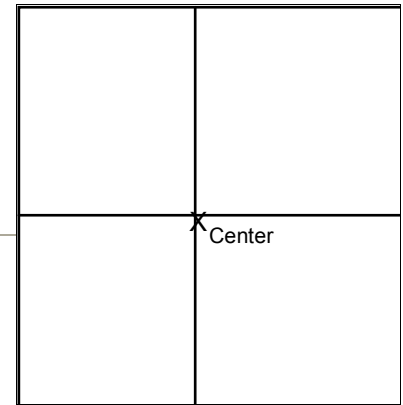
84.33' N.W. to PK nail S/side 18" pine

38.89' N.W. to 60d spike SE/side telephone pole

84.67' S.S.E. to duplex W/side power pole

37.54' S.W. to duplex E/side power pole

21.91' S.W. to "+" north end conc. hdwl (P)



**Washington Township**

Section 36

Date 3/27/2003

Corner NW

Marker RR spike

18.46' W. to "+" NE corner conc. C.B. (P)

17.60' E. to NW corner conc. C.B. (P)

27.78' S.E. to spike W/side power pole

NW	

Section 36

Date 3/27/2003

Corner N<sup>1</sup>/<sub>4</sub>

Marker RR spike

81.10' N.W. to SE corner conc. block house foundation

32.30' E to duplex S/side power pole

88.54' S.S.E. to duplex W/side power pole

72.18' S.S.W. to duplex E/side power pole

	N <sup>1</sup> / <sub>4</sub>

Section 36

Date 3/27/2003

Corner NE

Marker RR spike

51.67' S.E. to nail/shiner W/side telephone pole (P)

50.16' S. to Lucas Co. Monument

86.59' S.S.W. to conc. witness monument (P)

42.29' S.W. to conc. witness monument (P)

58.20' E.N.E. to NW corner conc. block porch foundation (P)

	NE

**Washington Township**

Section 36

Date 3/27/2003

Corner W<sup>1</sup>/<sub>4</sub>

Marker RR spike

41.96' N.E. to duplex SE/side telephone pole

34.97' S.W. to duplex NW/side power pole

92.63' N.W. to SE corner porch foundation

\_\_\_\_\_

\_\_\_\_\_

\_\_\_\_\_

W <sup>1</sup> / <sub>4</sub>	

Section 36

Date 3/27/2003

Corner E<sup>1</sup>/<sub>4</sub>

Marker RR spike

53.14' N.W. to nail/shiner SW/side power pole

48.14' E.S.E. to nail/shiner N/side power pole

56.88' N.W. to drill hole SE corner conc. slab

57.17' W.S.W. to nail/shiner S/side power pole

\_\_\_\_\_

\_\_\_\_\_

	E <sup>1</sup> / <sub>4</sub>