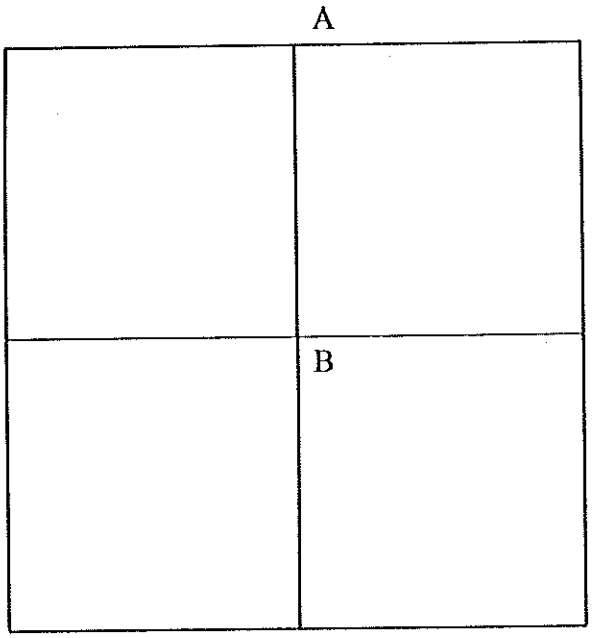

COUNTY: HENRY

TOWNSHIP: DAMASCUS

T- 5 -N R- 8 -E

SECTION: 8

8/05/80 R.W, J.J, C.S.

A - Found R.R. Spike over high point of stone (8" x 9" x 14") 10" below road surface. Placed center punched R.R. spike on surface over high point of stone. P.K.'s 3' N. & W. stone is 2.0' north of south edge 18' pavement. Stone is 4.0' east of west edge 10'pavement

42.90' N.W. to duplex SW/S 27" Elm
31.22' S.E. to duplex NE/S 30" Elm
37.55' S.W. to duplex NW/S 18" Walnut

9/25/92 R.W, J.J, C.S.
Found Pk nail/shiner on surface.
29.62' N.E. to chiseled "+" in north end conc. pipe. (P)
23.22' S.E. to chiseled "+" in south end conc. pipe. (P)
36.24' S.W. nail/shiner ne/s 27' walnut.

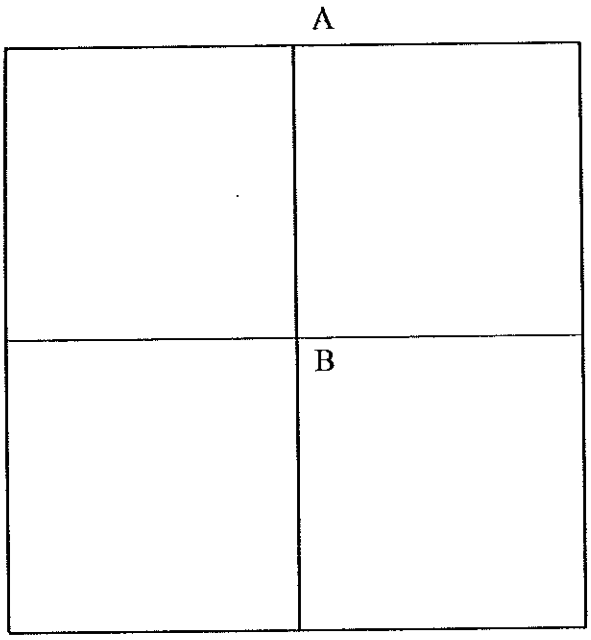

COUNTY: HENRY

TOWNSHIP: DAMASCUS

T- 5 -N R- 8 -E

SECTION: 8

7/30/80 R.W., C.S.

B- Found iron pin over stone (8" x 10"x 15") 10" below road surface. Removed iron pin. Placed center punched R.R. spike on surface over high point of stone. P.K.'s 4' N. & E. Stone is 4.0' east of west edge 10' pavement

20.37' W.N.W. to duplex NE/S 15" Walnut (P)
68.35' N.W. to duplex SW/S power pole (plumbed)
40.34' N.E. to duplex NW/S tree
18.11' E. to duplex S/S wood corner post

9/25/92 R.W, S.K.
20.42' W.N.W. to duplex ne/s 15' walnut.
40.34' N.E. to duplex (new) nw/s tree.
18.06' E. to duplex s/s wood corner post.
49.48' S.W. to duplex e/s power pole.

A	B

COUNTY: HENRY

TOWNSHIP: DAMASCUS

T- 5 -N R- 8 -E

SECTION: 9

8/5/80 R.W, J.J, C.S.

A - Found iron pin over stone (4" x 9" x 11") 11" below road surface. Stone was leaning to south. Removed iron pipe. Placed stone in upright position. Top center of stone is now 0.65' north of original position. Placed center punched R.R. spike of surface over top center of stone. P.K.'s 6' N. & W. stone is 7.1' north of south edge of 18' pavement.

35.15 ' N.N.W. to duplex E/S underground cable post
92.11' E.S.E. to N & S NW/S power pole
32.45' S.W. to N & s N/S power pole

9/25/92 R.W, S.K.

Found Pk nail/shiner on surface
35.10' N.N.W. to duplex e/s pedestal post.
27.50' S. to nail/shiner n/s power pole.
45.08' S.W. to Pk nail n/s 12" locust tree.

8/5/80 R.W, J.J, C.S.

B - Found iron pin 0.32' north of top center of fractured stone (8" x 12" x 9") 11" below road surface. Removed iron pin. Placed center punched R.R. spike on surface over top center of stone. P.K.'s 6' N. & W. Stone is 3.0' north of south edge 18' pavement. Stone is on west edge private drive to north.

24.46' N.W. to 5/8" iron pin north edge 18' pavement
40.98' N.E. to duplex SE/S underground cable marker post
27.36' SE to 5/8" iron pin

9/25/92 R.W, S.K.

Found Pk nail/shiner 5.0' north of south edge 23' pavement.
24.45' N.W. to 5/8" iron pin north edge 23' pavement.
27.31' S.E. to 5/8' iron pin.
64.00' S.E. to chiseled "+" in west leg of Wagner's sign.

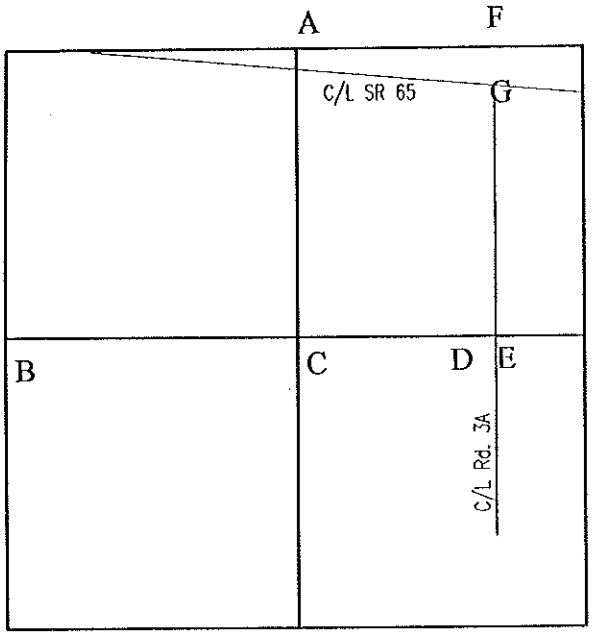

COUNTY: HENRY

TOWNSHIP: DAMASCUS

T- 5 -N R- 8 -E

SECTION: 10

8/6/80 R.W, J.J, C.S.

A - Found stone (4" x 9" x 20") on slope of embankment. Placed 3/4" iron pin on N/S stone to mark stone.

11.65' W. to duplex N/S twin 15" Ash
23.24' N. to duplex E/S 12" Locust
20.10' S.S.W. to P.K. nail N/S 12" Hickory
46' +/- N. of centerline St. Rt. 65

9/25/92 R.W, S.K.
Found ODOT survey marker by stone.
11.59' W. to duplex north side twin 18" ash.
23.08' N. to duplex east side 12" locust (5.5' above ground).
19.80' S.S.W. to duplex north side 12" hickory (in root).

R.W.,C.S.

B - Found 3/4" iron pipe from state highway references.
(Burnside 5/4/76)
28.90' W. to N & S in power pole
58.57' S.E. to "+" top north end W. wall C.B. (plumbed)
55.90' S.W. to "+" top north end E. wall C.B. (plumbed)
9/28/93 R.W, S.K.
Found RR spike on surface.
28.47' W. to nail shiner east side of power pole.
58.46' S.E. to sawed "+" in north east corner of catch basin. (P)
55.93' S.W. to sawed "+" in north east corner of catch basin. (P)

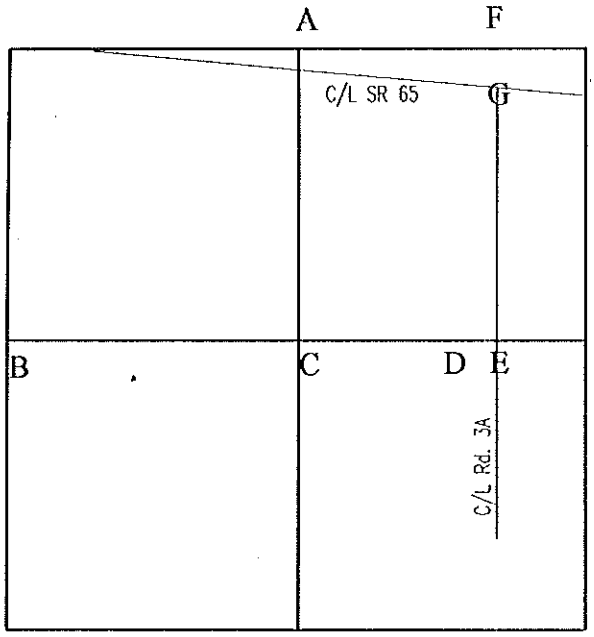

COUNTY: HENRY

TOWNSHIP: DAMASCUS

T- 5 -N R- 8 -E

SECTION: 10

7/30/80 R.W.,C.S.

C - Found baby R.R. spike over top center of stone (6" x 8" x 17") 7" below grade. Removed R.R. spike. Place 5/8" iron pin on N/S stone. Top of pin is over top center of stone. Stone is 2.8' north of south edge 13' dirt road.

24.15' S.E. to 1/2" iron pin on south ditch bank
26.42' S.S.W. to 1" iron pipe on south ditch bank
44.42' S.W. to 1" iron pipe on S.W. ditch bank

9/28/93 R.W, S.K.
Found iron pin. Did not check previous ties.
18.32' N. to 30d spike s/s 8' tree.

7/29/80 R.W., C.S.

D- Found recorded iron pin 0.12' north of high point of stone (6" x 12" x 13"). Lowered stone to 12" below grade. Placed 5/8" iron pin on N/S/ stone. Top of iron pin is over high point of stone. Stone is 5.4' south of north edge 10' pavement.

46.27' E.N.E. to "+" east end stone headwall
81.54' E. to spike N/S 48" Oak
35.73' S.W. to 1/2" iron pin on south ditch bank
61.68' E. to R.R. spike centerline Rd. 3-A
9/28/92 R.W, S.K.
Ties to stone headwall are no longer good.
81.51' E. to spike north side 48" oak.
45.80' E.S.E. to sawed "+" in top of stone deck.
13.78' S.W. to 5/8" iron pin on north ditch bank.

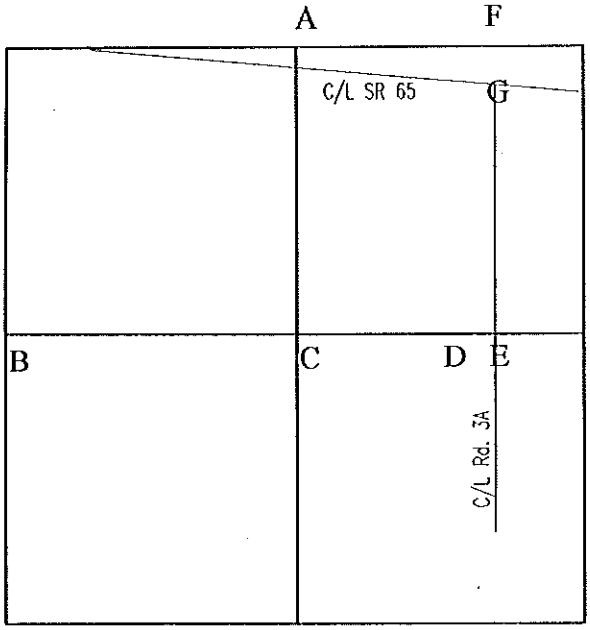

COUNTY: HENRY

TOWNSHIP: DAMASCUS

T- 5 -N R- 8 -E

SECTION: 10

7/29/80 R.W., C.S.

E - Found spike over stone as recorded by H. Helberg 1973(Aug.)
New Ties: 7/29/80 R.W., C.S.
19.08' N.W. to "+" east end stone headway (plumbed)
20.22' E.S.E. to spike N/S 48" Oak
23.21' S/W/ to "+" east end stone headway (plumbed)
Stone is 3' east of west edge 14' pavement. Stone is 4.5' south of north edge 12' dirt road.
9/28/92 R.W, S.K.
Ties to stone headwall are no longer good.
20.22' E.S.E. to duplex north side 50" oak.
11.99' N.N.E. to 5/8" iron pin at east e/p.
23.60' S.W. to sawed "+" in top of stone deck. (P)
11/17/80 R.W., J.J., C.S.

F - Found iron pipe N/S/ of stone (5" x 6" x 10") 6" below grade.
33' +/- N. to river's edge
72.27' E. to S.W. Cor. concrete wall
12.23' S.E. to P.K. nail NW/S 8" Locust
27.19' S. to P.K. nail N/S 24" Locust
13.60' S.W. to P.K. nail NE/S 12" Locust
9/25/92 R.W, S.K.
Found all ties as described. Stone is marked by an ODOT survey marker. Placed new Pk nails on surface of trees.
Ties to Pk nails:
12.18' S.W. to Pk nail nw/s 8" locust.
27.13' S. to Pk nail n/s 24" locust.
13.55' S.W. to Pk nail ne/s 12" locust.

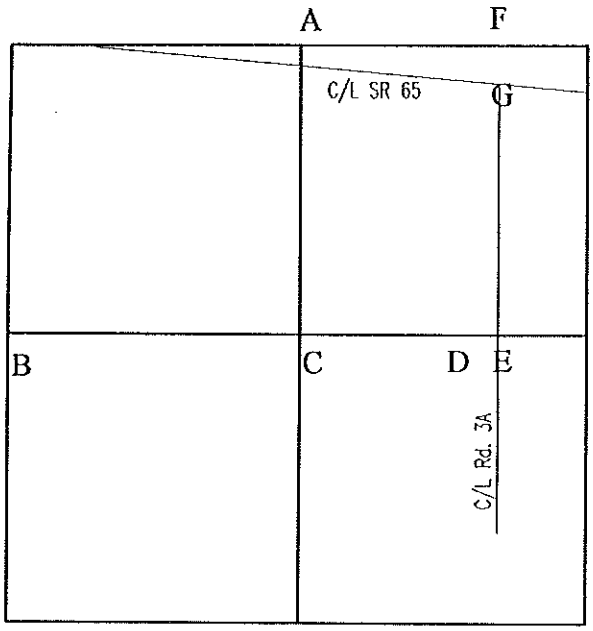

COUNTY: HENRY

TOWNSHIP: DAMASCUS

T- 5 -N R- 8 -E

SECTION: 10

11/17/80 R.W., J.J., C.S.

G - Centerline 3-A & S.R. 65 - Found R.R. spike 2" below surface.
20.01' N.N.E. to duplex W/S brace pole.
37.13' S.E. to duplex SW/S power pole.
36.10' S.W. to duplex SE/S wood post.

9/25/92 R.W, S.K.
Found Pk nail on surface.
20.07' N.N.E. to duplex w/s brace pole.
37.18' S.E. to duplex sw/s power pole.
42.13' S.W. to south-southeast bolt on lower flange of fire hydrant.

A	B

COUNTY: HENRY

TOWNSHIP: DAMASCUS

T- 5 -N R- 8 -E

SECTION: 11

7/31/80 R.W.,C.S.

A - Stone lies 18" below grade. Located stone with probe. Unable to uncover stone because of location.

17.4' S. to near face iron anchor post.
6.8' S. to N.E. corner concrete retaining wall
19.0' N.W. to near face maple tree

9/28/92 R.W, S.K.

Found maple tree and retaining wall. A metal shed sits near location of stone. Did not uncover stone.

7/31/80 R.W., C.S.

B - Found stone at grade level
7.2' N to center power pole
49.0 N.N.E. to S.W. corner brick veneer house
51.2' S. to N & S N/S power pole

9/28/92 R.W, S.K.

Stone protrudes .3'± from ground.
7.62' N. to nail/shiner e/s power pole. (P)
22.05' S. to Pk nail/shiner on centerline SR 65.
54.75' S. to nail/shiner n/s power pole.
106.30' E. to duplex s/s telephone pole.

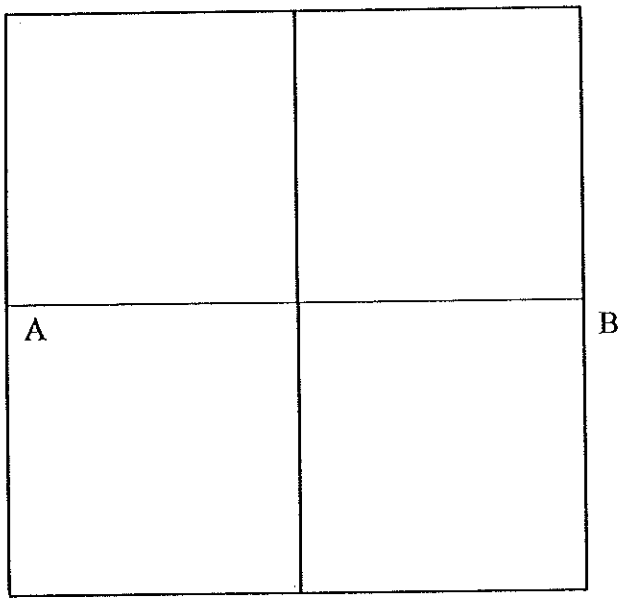

COUNTY: HENRY

TOWNSHIP: DAMASCUS

T- 5 -N R- 8 -E

SECTION: 12

7/29/80 R.W., C.S.

A - Found recorded iron pin 6.65' north & 0.20' east of top center of stone (4" x 8" x 12") 8" below road surface. Removed iron pin. Placed center punched R.R. spike on surface over top center of stone. P.K.'s 6' N.E. & S.E. Stone is on west side of 16' pavement.

30.77' N.W. to ½" iron pin on west ditch bank
45.05' N.E. to duplex nw/s 27" oak
34.06'; E. to duplex n/s 12" ash
25.49' W.S.W. to duplex n/s 10" elm
9/28/92 R.W, S.K.
Found RR spike.
30.75' N.W. to ½" iron pin on west ditch bank.
44.64' N.E. to duplex (new) nw/s 27" oak.
33.99' E. to duplex (new) n/s 12" ash.
25.54' W.S.W. to duplex (new) n/s 10"elm.

7/16/80 R.W., J.J., C.S.

B - Found recorded iron pin 0.65' south and 0.15' west of top center of stone (14"x15"x12") 13" below road surface. Found brick bat over stone. Removed iron pin. Placed center punched R.R. spike on surface over top center of stone. P.K.'s 6' N & W. Stone is 6.9' west of east edge 20' pavement.

41.15' N.W. to duplex ne/s telephone pole
37.16' S.E. to nail/shiner nw/s power pole
87.50' S.S.W. to duplex e/s telephone pole
9/28/92 R.W, S.K.
Found RR spike.
28.20' E. to duplex s/s wood anchor post.

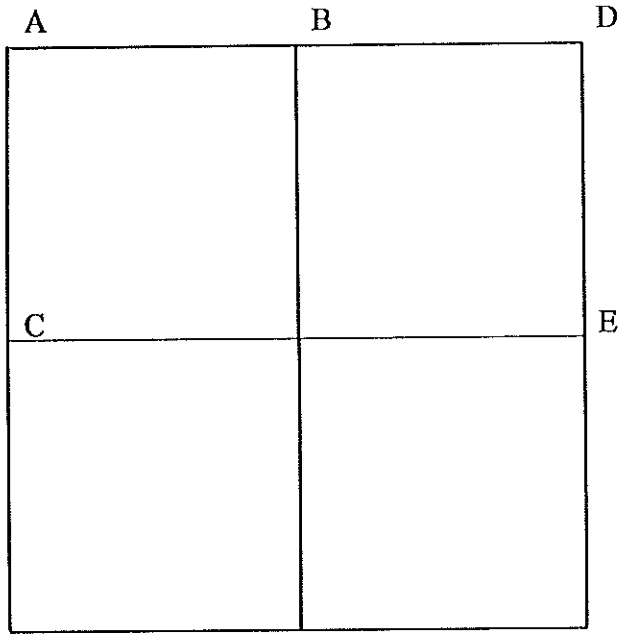

COUNTY: HENRY

TOWNSHIP: DAMASCUS

T- 4 -N R- 8 -E

SECTION: 13

7/16/80 R.W., J.J., C.S.

A - Found iron pipe over high point of stone (7" x 8" x 18") 15" below road surface. Removed iron pipe. Placed center punched R.R. spike on surface over high point of stone. P.K.'s 6' N. & E. Stone is 3.0' east of west edge 16' pavement. Stone is 1.5' north of south edge 12' pavement. 3" blacktop; 10" stone base.

31.15 N.W. to duplex SW/S power pole
24.54' N.W. to "+" west end "L" shaped conc. headwall
27.83 N.E. to "+" north end "L" shaped conc. headwall
25.79' S.E. to "+" south end "L" shaped conc. headwall
20.20" S.W. to "+" west end "L" shaped conc. headwall
9/28/92 R.W, S.K.
31.20' N.W. to duplex sw/s power pole.
24.57' N.W. to "+" west end "L" shaped headwall.
27.90' N.E. to "+" north end "L" shaped headwall.
25.82' S.E. to "+" south end "L" shaped headwall.
19.71' S.W. to "+" (new) west end "L" shaped headwall.

7/15/80 R.W., J.J., C.S.

B - Found recorded iron pipe over high point of stone. (5" x 6" x 12") 9" below road surface. Removed iron pipe. Placed center punched R.R. spike on surface over high point of stone. P.K.'s 6' N. & W. Stone is 4.3' north of south edge 12' pavement.

19.97' N. to iron pin
36.92' N.E. to duplex SE/S power pole
21.13' S. to near face iron corner post
9/28/92 R.W, S.K.
Found RR spike 6.5' north of south edge 15.5' pavement.
20.05' N. to iron pin.
30.35' S.W. to duplex nw/s 8" tree.

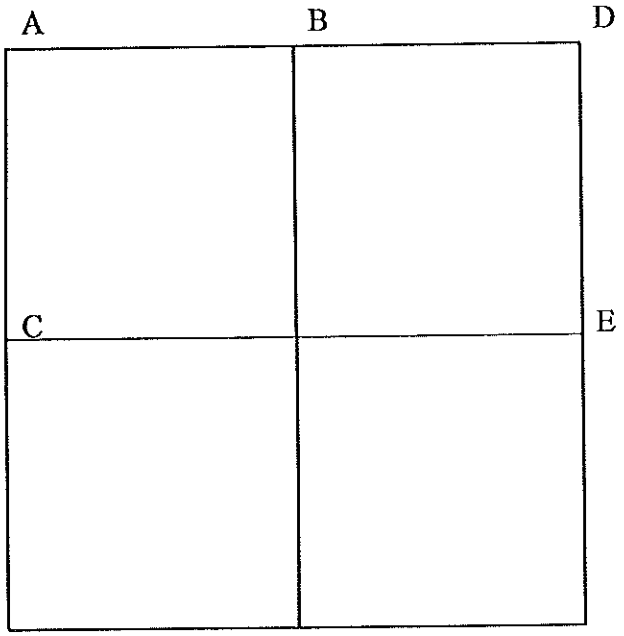

COUNTY: HENRY

TOWNSHIP: DAMASCUS

T- 4 -N R- 8 -E

SECTION: 13

7/17/80 R.W., J.J., C.S.

C - Found stone (7" x 11" x 19") 12" below road surface. Placed center punched R.R. spike over top center of stone. P.K.'s 6' S. & E. Stone is 3' east of west edge of 16' pavement.

65.15' N.N.W. to P.K. west end 12" C.M.P. (plumbed)
64.93' N.N.E. to "+" S.E. corner catch basin (plumbed)
41.51' E.N.E. to duplex N/S/ 24" Ash
32.73' S.S.W. to "+" S.E. end conc. headwall (plumbed)
38.38' S.W. to "+" S.W. end conc. headwall (plumbed)
13.22' S.W. to "+" N.E. end conc. headwall (plumbed)

9/28/92 R.W,S.K.
32.93' S.S.W. to "+" SE end conc. headwall.(P)
38.52' S.W. to "+" SW end conc. headwall. (P)
13.22' S.W. to "+" NE end conc. headwall. (P) (GONE)

7/9/80 R.W., J.J., C.S.

D - Found square iron pin 1.2' south and 0.30' east of high point of stone (7" x 8" x 15") 28" below road surface. Removed iron pin. Placed center punched R.R. spike on surface over high point of stone. P.K.'s 6' N & E. Stone is 9.1' west of east edge 20' pavement. Stone is 3.0' south of north edge 10' pavement.

26.30' E.S.E. to "+" east end 60" R.C.P. (plumbed)
80.62' S.W. to duplex NW/S telephone pole
44.72' W.N.W. to "+" west end 60" R.C.P (plumbed)
86.24' N.W.to N & S SE/S telephone pole

9/28/92 R.W, S.K.
Found RR spike 2" deep.
58.80' S.W. to duplex s/s power pole.
44.37' S.E. to duplex ne/s power pole.

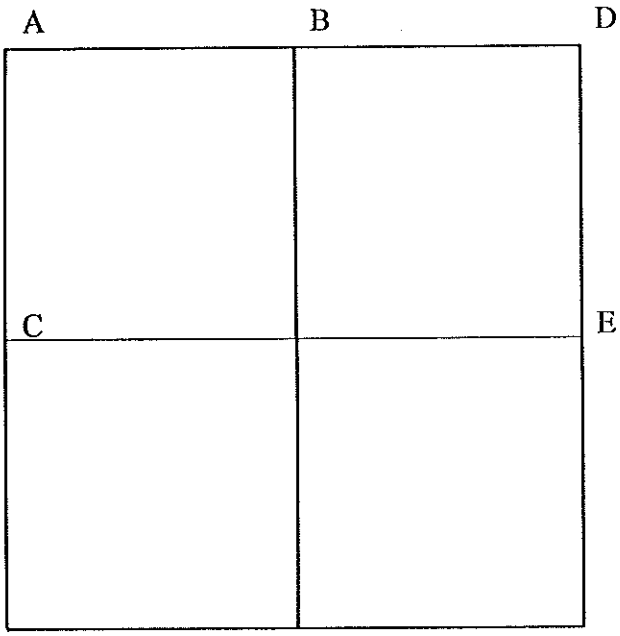

COUNTY: HENRY

TOWNSHIP: DAMASCUS

T- 4 -N R- 8 -E

SECTION: 13

7/15/80 R.W., J.J., C.S.

E - Searched for stone. Did not locate. Re-established E1/4 post at recorded distance north of S.E. corner, Sec. 13 and at recorded deflection. See survey Vol.3, Pg. 127. Placed center punched R.R. spike on surface. P.K.'s 6' N & E. R.R. spike is 3.2' east of west edge 20' pavement.

31.46' S.W. to duplex NW/S telephone pole
29.44' E.S.E. to "+" north end 12" R.C.P. (plumbed)
44.05' S.E. to "+" south end 12" R.C.P. (plumbed)

9/28/92 R.W, S.K
41.62' N.E. to duplex w/s 8" oak tree.

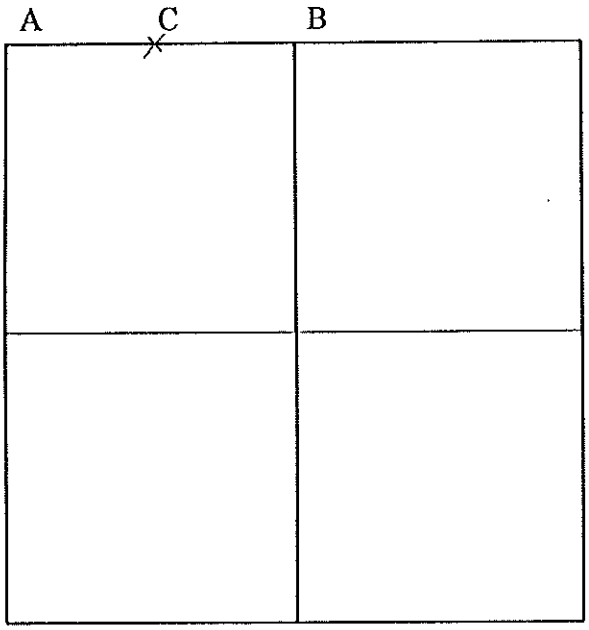

COUNTY: HENRY

TOWNSHIP: DAMASCUS

T- 5 -N R- 8 -E

SECTION: 14

7/22/80 R.W., J.J., C.S.

A - Searched for stone. Did not locate. Re-established section corner from road plans. Placed center punched R.R. spike on surface. P.K.'s 6' S.E. & S.W. R.R.spike is 3.9' south of north edge 10' pavement.

17.82' N.N.W. to duplex w/s power pole.(P)
32.34' S.E. to duplex nw/s 48" Oak
51.69' S.W. to duplex nw/s power pole (P)
41.83 S.W. to duplex nw/s underground cable marker post

9/28/92 R.W, S.K.
12.58' S.E. to 5/8" iron pin at south edge 14' pavement.
51.62' S.W. to duplex nw/s power pole. (P)

7/18/80 R.W., J.J., C.S.

B - Found stone (7" x 9" x 15") 7" below grade. Placed 5/8" iron pin on E/S of stone with top of iron pin over high point of stone. P.K.'s 6' northwest and northeast. Stone is 3.6' south of south edge 10' pavement.

21.82' N.N.W. to duplex to w/s power pole
23.30' N.E. to 5/8" iron pin north edge 10' pavement
29.22' S.W. to duplex se/s 8" Ash. (GONE)
9/28/92 R.W, S.K.
Stone is 2' south of 14' pavement. Set new Pk's northwest and northeast.
18.23' W. to 5/8" iron pin at south edge of pavement.
24.50' N.W. to 5/8" iron pin at north edge of pavement.
21.78' N.N.W. to duplex (new) e/s power pole.



COUNTY: HENRY

TOWNSHIP: DAMASCUS

T- 5 -N R- 8 -E

SECTION: 14

7/18/80 R.W., J.J., C.S.

C - Found stone (14" x 18" x 14") 4" below grade. Placed 5/8" iron pin on northeast side of stone with top of iron pin over high point of stone. P.K.'s 6' northeast and northwest. Stone is 1.8' south of south edge of 10' pavement.

24.39' N. to iron pin & witness post (P)
26.00 S.E. to iron pin on south ditch bank (P)
34.05' S.W. to iron pin on south ditch bank (P)

9/30/92 R.W, S.K.

Iron pin was moved during road construction. Dug stone. Placed RR spike on surface over high point of stone. Stone is on south edge of 14' pavement. Set Pk's 6' northwest and northeast.

24.50' N. to iron pin and witness post. (P)
20.37' N.W. to 5/8" iron pin at north edge pavement.
18.69' N.E. to 5/8" iron pin at north edge pavement.

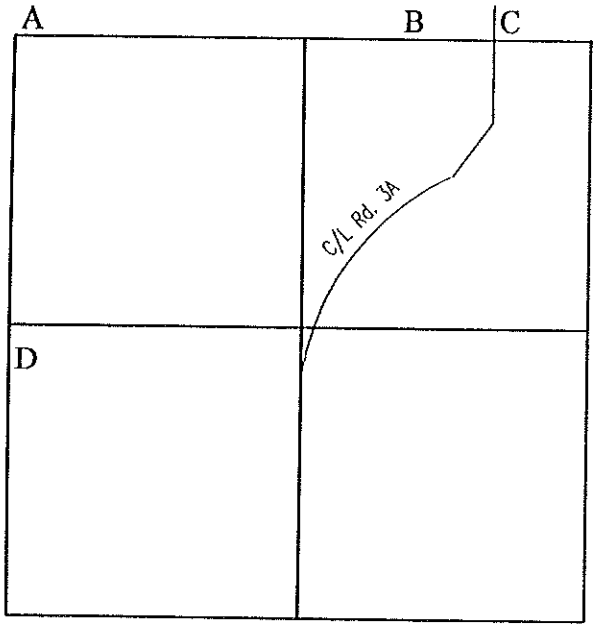

COUNTY: HENRY

TOWNSHIP: DAMASCUS

T- 5 -N R- 8 -E

SECTION: 15

7/18/80 R.W., J.J., C.S.

A - Found ¾" iron pipe from state highway references. (Burnside 7/11/75)
135.09' N.W. to duplex e/s power pole
41.82' E.S.E. to nail/shiner in power pole
30.61' E.S.E. to nail/shiner in telephone pole
144.21' S.S.W. to duplex e/s power pole
36.65' S.W. to nail/shiner ne/s power pole

9/30/92 R.W, S.K.
Found small RR spike on surface.
35.22' S.W. to "+" in NNE flange bolt of fire hydrant.
29.18' N.W. to iron pin at e/p of radius.

7/18/80 R.W., J.J., C.S.

B - Found stone (5" x 12" x 11") flush with surface of ground
3.48' W.S.W. to nail/shiner n/s 6" Elm
75.52' E.N.E. to duplex s/s power pole
77.80" E.S.E. to duplex ne/s underground cable marker post

9/30/92 R.W, S.K.
3.66' W.S.W. to Pk nail (new) n/s 8" hickory.
86.18' E.N.E. to duplex(new) s/s power pole.
77.80' E.S.E. to duplex ne/s pedestal post.

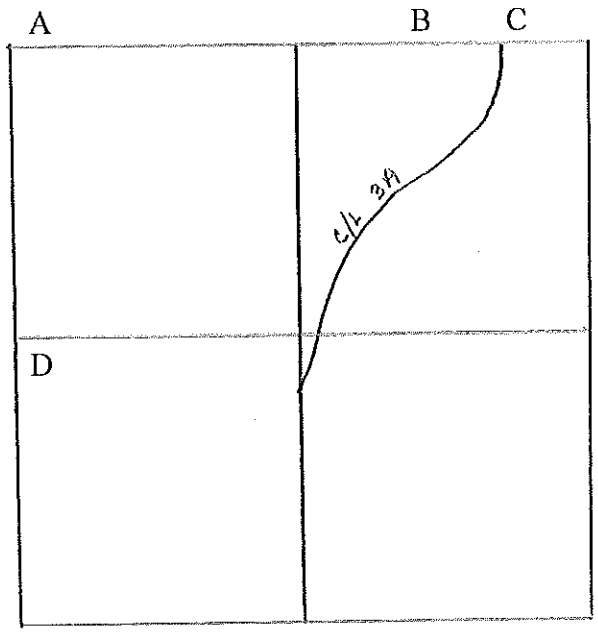

COUNTY: HENRY

TOWNSHIP: DAMASCUS

T- 5 -N R- 8 -E

SECTION: 15

7/22/80 R.W., J.J., C.S.

C - Set center punched R.R. spike on North line Section 15 and 57.00' east of stone at N.W. cor.; N.E. 1/4; N.E. 1/4 Sec. 15. P.K.'s 6' north and west. R.R. spike is 10.0 east of west edge 16' pavement. R.R. spike is 6.0' south of north edge 10' pavement.

57.00' W. to top center of stone
22.84' N.E. to duplex S/S power pole
28.20' S.E. to duplex NE/S underground cable marker post
9/30/92 R.W, S.K.
32.05' N.E. to duplex(new) s/s power pole.
60.53' W. to Pk nail n/s 8" hickory.
7/10/12
2.88' W to mag nail at C/L Road 3A

5/11/00 Section 10 & 15 Intersection Rds. 3A & Q

RR spike set 57.00' east of stone at NW corner, NE ¼, NE¼, Sec. 15 was based on road plans for Dielman Road #290 (Field Book #60) and did not reference the stone recorded as "XV" of survey in Vol.2, P. 128 of survey records.

The centerline of Rd. 3A is located 82 links east of the stone at the NW corner, NE¼, NE¼, of Section 15, Damascus Twp., per survey in Vol. 2, p. 128.

D - Found Harrow tooth from state highway references.

108.20' N.E. to nail/shiner in telephone pole
89.80' S.S.W. to nail/shiner in power pole
23.55' W. to near face 3" pipe
9/30/92 R.W, S.K.
Found small RR spike on surface 6.2' east of west edge 22' pavement.
39.19' S.W. to "+" south end alum. CMP.
108.38' N.N.E. to duplex w/s pedestal post.
16.83' W. to "+" north end alum. CMP.

A	B

COUNTY: HENRY

TOWNSHIP: DAMASCUS

T- 5 -N R- 8 -E

SECTION: 16

7/23/80 R.W., J.J., C.S.

A - Found iron pin over top center of stone (8" x 10" x 10") 11" below road surface. Removed iron pin. Placed center punched R.R. spike on surface over top center of stone. P.K.'s 6' north and west. Stone is 1.8' north of south edge 14' pavement.

20.61' N.W. to 1/2" iron pin on north edge 14' pavement
19.66' N.E. to 1/2" iron pin on north edge 14' pavement

9/30/92 R.W, S.K.
Set new Pk nail 6' north of RR spike.
20.67' N.W. to 5/8" iron pin on north edge of 14' pavement.
19.58' N.E. to 5/8" iron pin on north edge of 14' pavement.
4.08' S.S.W. to 5/8" iron pin on ditch bank. (P)

7/23/80 R.W., J.J., C.S.

B - Found iron pin 1.9' north and 0.60' west of high point of stone(6" x 8" x 12") 11" below road surface. Removed iron pin. Placed center punched R.R. spike on surface over high point of stone. P.K.'s 6' north and west. Stone is 4.1' north of the south edge 14' pavement.

48.42' N.W. to 1/2" iron pin on north ditch bank (P)
72.92' E. to duplex nw/s 12" tree
44.79' S. to duplex w/s power pole
41.3' N. to near face wood corner post
9/30/92 R.W, S.K.
Set Pk nail 6' north of RR spike.
16.98' N.W. to 5/8" iron pin at north edge of pavement.
17.67' N.E. 5/8" iron pin at north edge of pavement.

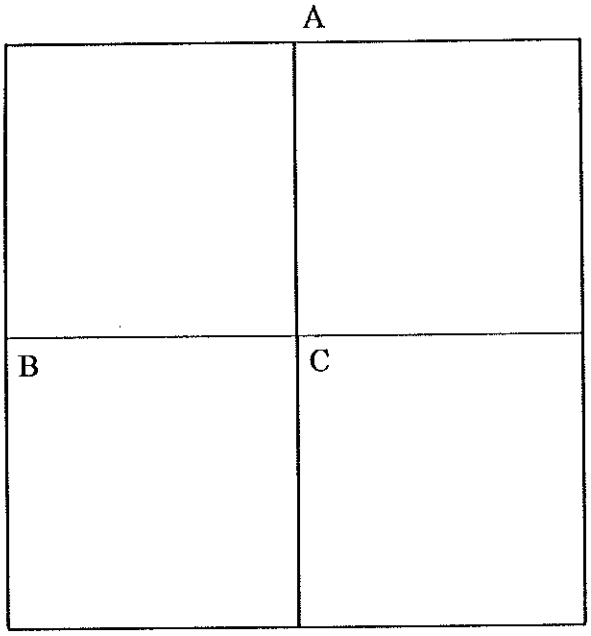

COUNTY: HENRY

TOWNSHIP: DAMASCUS

T- 5 -N R- 8 -E

SECTION: 17

7/24/80 R.W., J.J., C.S.

A - Found iron pin over top center of stone (11" x 16" x 10") 13" below road surface. Removed iron pin. Placed center punched R.R. spike on surface over top center of stone. P.K.'s 6' north and east. Stone is 3.8' east of west edge 10' pavement and 7.1' south of north edge 14' pavement.

78.76' N.N.W. to duplex east root 36" maple
27.55' N.E. to duplex nw/s cable marker post
29.81' S.E. to duplex sw/s cable marker post.
37.05' S.W. to duplex n/s power pole
9/30/92 R.W, S.K.
Removed iron pin. Placed RR spike on surface. Set Pk's 6' north and east.
29.90' S.E. to duplex sw/s cable marker post.
30.00' N.W. to duplex ne/s power pole.

7/24/80 R.W., J.J., C.S.

B - Found iron pipe over high point of stone (8" x 14" x 7") 25" below road surface. Removed iron pipe. Placed center punched R.R. spike on surface over high point of stone. P.K.'s 6' south and east. Stone is 6.9' south of north edge 14' pavement.

49.98' E.N.E. to NW cor. west bridge abut. (P)
50.39' E.S.E. to SW cor. west bridge abut. (P)
9/30/92 R.W, S.K.
Stone is 48' west of bridge deck.
46.78' E.N.E. to sawed "+" in west bridge abutment.
50.39' E.S.E. to sawed "+" in west bridge abutment.
29.08' S.E. to duplex w/s telephone pole.

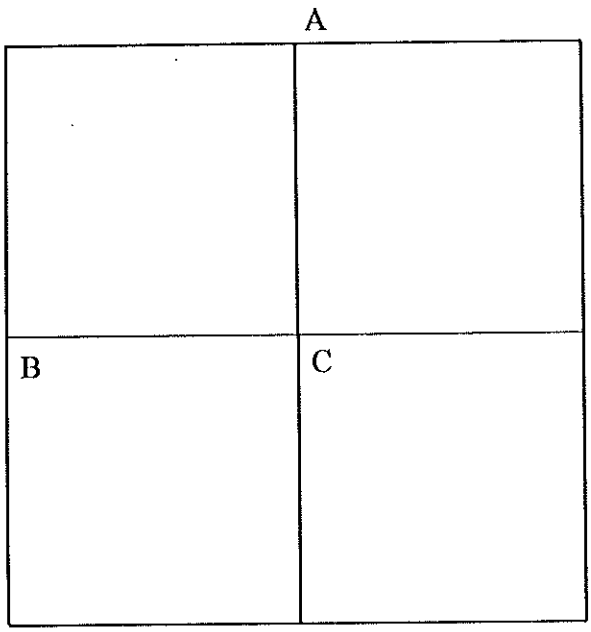

COUNTY: HENRY

TOWNSHIP: DAMASCUS

T- 5 -N R- 8 -E

SECTION: 17

7/24/80 R.W., J.J., C.S.

C - Found recorded iron pin. Set P.K.'s 6' north and east. Iron pin is on west edge of 10' pavement and 5' south of north edge 14' pavement.

47.43' N.W. to SE cor. brick house
51.49' N.E. to duplex nw/s wood anchor post
27.96' E.N.E. to duplex nw/s cable marker post
36.61' S.W. to duplex nw/s power pole

9/30/92 R.W, S.K.

Removed iron pin. Placed RR spike on surface. Set Pk's 6' north and east.
51.43' N.E. to duplex (new) nw/s wood anchor post.
28.00' E.N.E. to duplex nw/s cable marker post.
26.55' N.W. to Pk nail ne/s 24" sycamore.
33.45' S.W. to sawed "+" in southeast corner catch basin.

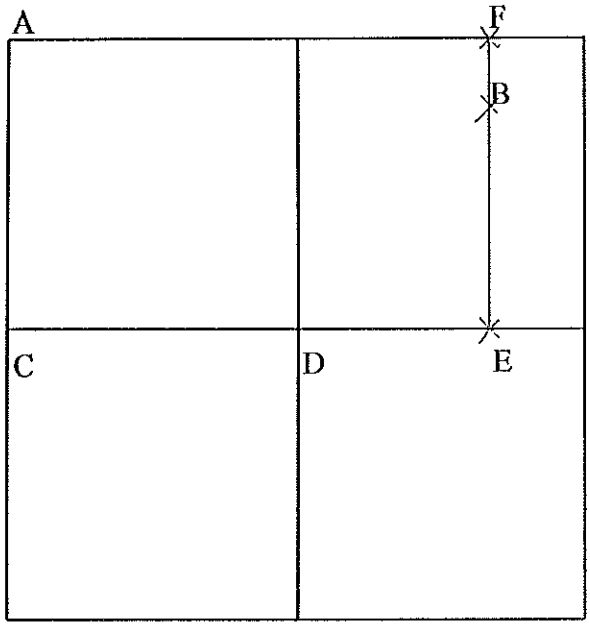

COUNTY: HENRY

TOWNSHIP: DAMASCUS

T- 5 -N R- 8 -E

SECTION: 18

7/25/80 R.W., J.J., C.S.

A - Found brick over stone (5" x 9" x 12") 17" below road surface. Placed center punched R.R. spike on surface over stone. P.K.'s 6' south and east. Stone is 8.4' east of west edge 18' pavement.

49.32' N.E to duplex nw/s power pole
59.20' E.N.E. to near face 12" Maple
19.88' E. to 5/8" iron pin (P)
164.20' S. to N.E. cor. Sec. 13; Harrison Twp.

10/01/92 R.W, S.K.
Placed small RR spike on surface.
58.75' E.N.E. to duplex s/s 24" maple.

7/31/80 R.W., J.J.

B - Found iron pin 0.70' north of top center of stone (6" x 6" x 9") 13" below road surface. Removed iron pin. Placed center punched R.R. spike on surface over top center of stone. P.K.'s 6' north and west. Stone is 3.2' west of east 10' pavement.

27.35' N.E. to duplex w/s 6" elm
23.42' EE. to duplex nw/s 18" oak
13.66' S.W. to ½" iron pin @ west edge pavement

10/01/92 R.W, S.K.
22.25' E. to duplex(new) nw/s 18' oak.
13.76' S.W. to 1/2" iron pin at west edge pavement.
14.23' N.W. to 5/8" iron pin at west edge pavement.

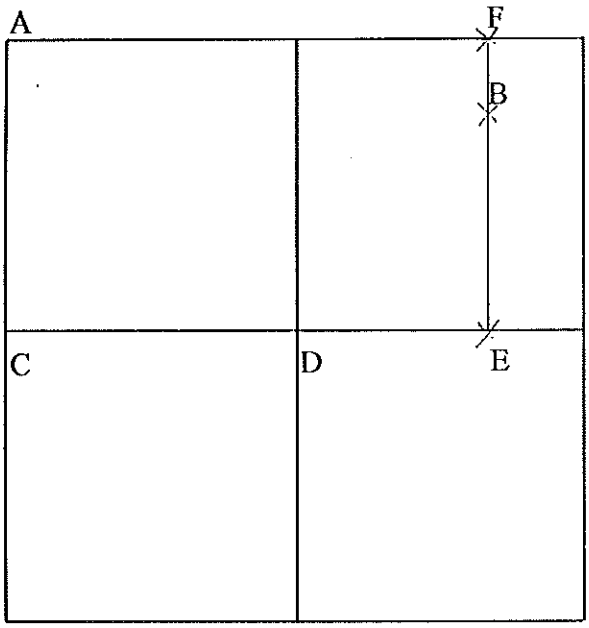

COUNTY: HENRY

TOWNSHIP: DAMASCUS

T- 5 -N R- 8 -E

SECTION: 18

5/73 Baker, Sausser, Helberg

C - Found stone 1.45' deep with tile over - placed iron pin over stone.
P.K.'s 6' north, east and southwest.
29.85' N.E. to Pk in power pole
42.48' E.N.E. to Pk nw/s marker post
30.65' W.S.W. to Pk in telephone pole

10/01/92 R.W, S.K.
Placed small RR spike over iron pin.
16.10' N.W. to 5/8" iron pin at west edge pavement.

5/73 Baker, Sausser, Helberg

D - Found stone broken and disintegrated - removed and placed iron pin.
Pk's 6' north and west
19.06' N. to SE cor. conc. cor. post (P)
45.22' S. to duplex e/s power pole (P)

10/01/92 R.W, S.K.
Placed small RR spike over iron pin. Set Pk nails 6' north and west.
19.11' S. to duplex e/s power pole (new).
21.56' N.E. to 5/8" iron pin at north edge pavement.

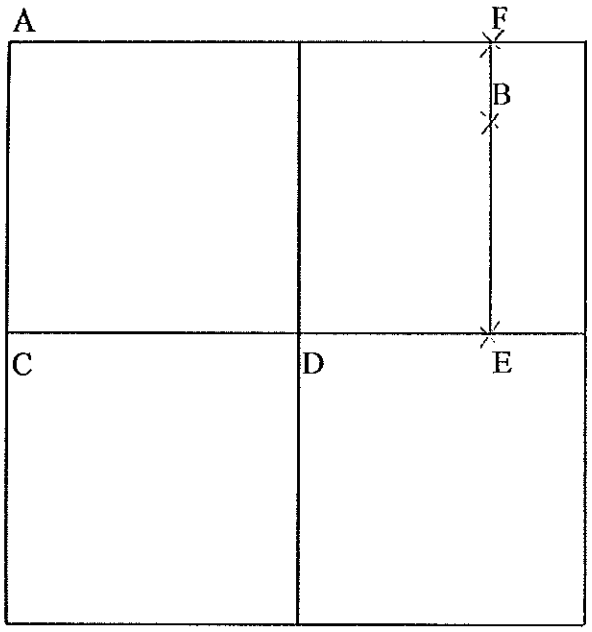

COUNTY: HENRY

TOWNSHIP: DAMASCUS

T- 5 -N R- 8 -E

SECTION: 18

5/73 Baker, Sausser, Helberg

E - Found stone on top of stone. Removed top stone. Placed iron pin on north side, top of pin centered over stone (12" deep)

New Ties: 8/21/80 R.W., J.J., C.S.
31.73' N.W. to duplex sw/s buried cable marker
26.53' S.E. to spike nw/s power pole
29.56' W.S.W. to "+" NE cor. catch basin (P)
10/01/92 R.W, S.K.
Placed small RR spike over iron pin. Set Pk's 6' north and west.
85.91' S. to duplex e/s power pole.
31.88' N.W. to duplex sw/s buried cable marker.
26.00' S.E. to duplex ne/s power pole(new).
29.67' W.S.W. to "+" NE corner catch basin. (P)
12/11/80 R.W., J.J., C.S.

F - Found stone (5" x 5" x 10") 16" below road surface. Placed center punched R.R. spike on surface over high point of stone. P.K.'s 6' south and west. Stone is 3.5' west of east edge 10' pavement.

26.09' W.N.W. to iron pin (P)
99.26' N.N.E. to duplex w/s 33" tree
17.47' N.E. to duplex se/s 27" tree
29.45" S.E. to ¾" iron pin on east ditch bank
10/01/92 R.W, S.K.
Set Pk's 6' south and west of RR spike.
6.87' N.E. to 5/8" iron pin at east edge pavement.
7.95' N.E. to 5/8" iron pin at east edge pavement.

A	B
C	D

COUNTY: HENRY

TOWNSHIP: DAMASCUS

T- 5 -N R- 8 -E

SECTION: 19

5/16/80 R.W., C.S., J.J.

A - Found tile over stone (12" x 16" x 10") 18" below road surface. Stone is leaning to the east. Stone is 1.58' east of the east line of Section 13, Harrison Twp. Placed center punched R.R. spike on east line of section 13, Harrison Twp. and 1.58' west of stone. P.K.'s 6' N&E. Stone is 5.6' south of north edge 18' pavement east, and 8.8' west of east edge 16' pavement.

24.45' W.N.W. to "+" S.E. cor. catch basin (P)
42.22' E.N.E. to PK nail s/s 12" Hickory
43.31' S.E. to duplex sw/s power pole
50.54' S.S.W. to "+" east corner catch basin (P)
135.98' S. to N.E. cor. Sec. 24; Harrison Twp.
10/01/92 R.W, S.K.
Placed small RR spike on surface.
31.04' N.E. to 5/8" iron pin at e/p of radius.
43.23' S.E. to spike sw/s power pole.

7/25/74 J.G. & Co. Crew

B - Found stone 22" deep. Placed 1" pipe over stone.
New ties: 1980 R.W., J.J., C.S.
25.94' N. to nail & shiner s/s power pole
28.85' S.E. to N.W. corner conc. anchor post
46.33' S.S.E. to duplex w/s power pole
P.K.'s set 6' south and west
10/01/92 R.W, S.K.
Placed small RR spike over pipe.
25.71' N. to duplex w/s power pole(new).
28.96' S.E. to sawed "+" NW corner conc. anchor post.(leans SE)
29.23' S.W. to 5/8" iron pin at e/p of radius.

A	B
C	D

COUNTY: HENRY

TOWNSHIP: DAMASCUS

T- 5 -N R- 8 -E

SECTION: 19

5/20/80 R.W., J.J., C.S.

C - Found iron bolt over clay tile over stone (10" x 11" x 18") 29" below road surface. Removed iron bolt. Placed center punched R.R. spike on surface over high point of stone. P.K.'s 6' N&E. Stone is 8.2' east of west edge 17' pavement and on north edge of 15' pavement.

27.82' N.E. to duplex nw/s power pole
44.77' E.N.E. to duplex s/s 33" white ash
36.55' S.W. to duplex nw/s telephone pole (P)
121.70' S. to W¼ post, Section 24; Harrison Twp.
10/01/92 R.W, S.K.
Placed small RR spike on surface.
44.77' E.N.E. to duplex(new) s/s 33" white ash.
14.02' N.W. to 5/8" iron pin at west edge pavement.

8/9/74 J.G. & Co. Crew

D - Found PK nail over stone. P.K.'s 6' south and east.
New Ties: 1980 R.W., J.J., C.S.
23.10' N.W. to P.K. in power pole
25.35' S.W. to conc. corner post
18.55' S.E. to "+" in conc. headwall

10/01/92 R.W, S.K.
23.05 N.W. to Pk nail ne/s power pole.
25.50' S.W. to sawed "+" in face of conc. corner post.
18.38' N.E. iron pin at e/p of radius.

A	B
C	D

COUNTY: HENRY

TOWNSHIP: DAMASCUS

T- 5 -N R- 8 -E

SECTION: 20

6/3/80 R.W., C.S.

A - Found iron pin over top center of stone (7" x 8" x 9") 20" below road surface. Removed iron pin. Placed center punched R.R. spike on surface over top center of stone. P.K.'s 6' N&W Stone is 7.8' north of south edge 18' pavement.

30.25' N.W. to 5/8" iron pin on north ditch bank (P)
35.58' N.E. to 5/8" iron pin on north ditch bank (P)
22.63' S. to duplex w/s wood corner post.

10/01/92 R.W, S.K.
Placed small RR spike over center punched RR spike.
8.63' S.S.E. to 5/8" iron pin at south e/p.
Wood corner post is loose.

6/3/80 R.W., C.S.

B - Found iron pin recorded in survey records as found from county witnesses. Searched for stone. Did not locate. Removed iron pins. Placed center punched R.R. spike on surface. P.K.'s 6' N & E. R.R. spike is 8.8' north of 18' pavement and 2.0' east of west edge 10' pavement.

31.86' N.W. to "+" SE cor. catch basin
52.69' E.N.E. to duplex s/s power pole
31.11' S.W. to "+" NE cor. catch basin

10/01/92 R.W, S.K.
Placed small RR spike over center punched RR spike.
All ties check.

A	B
C	D

COUNTY: HENRY

TOWNSHIP: DAMASCUS

T- 5 -N R- 8 -E

SECTION: 20

5/23/80 R.W., J.J., C.S.

C - Found iron pin over high point of stone (7" x 10" x 20") 16" below road surface. Placed P.K.'s 6' N.W. & N.E. from iron pin. Stone is 0.5' south of south edge 10' pavement.

19.92' N. to S.E. cor. conc. corner post
34.19' N.E. to spike sw/s power pole
21.21' S.E. to 5/8" iron pin on south ditch bank (P)
32.57' S.W. to 5/8" iron pin on south ditch bank (P)
10/01/92 R.W, S.K.
Found noted Pk's below pavement surface. Set Pk's 6' northwest and northeast on pavement surface.
20.22' N. to sawed "+" in south face of corner post.
34.22' N.E. to spike in power pole.
21.15' S.E. to 5/8" iron pin on south ditch bank.(P)
32.53' S.W. to 5/8" iron pin on south ditch bank.(P)
11.50' S. to "+" east end concrete pipe.
6/3/80 R.W., C.

D - Found iron pin established by proportionate measurement based on a survey recorded in Vol. 1, Page 38. Set P.K.'s 6' N&W of iron pin. Iron pin is 5.0' north of south edge 16' pavement and 2.0' west of east edge 9' pavement

32.45' N.E. to duplex s/s power pole
17.30' S.E. to "+" SE cor. catch basin
29.59' S.W. to duplex nw/s cable marker post
10/01/92 R.W, S.K.
Placed small RR spike over iron pin.
Set Pk nails 6' north and west.
32.49' N.E. to duplex s/s power pole.
29.50' S.W. to duplex nw/s cable marker post.
27.85' S.W. to sawed "+" in northeast corner catch basin.

A	B
C	D

COUNTY: HENRY

TOWNSHIP: DAMASCUS

T- 5 -N R- 8 -E

SECTION: 21

6/3/80 R.W., C.S.

A - Found iron pipe over high point of stone (7" x 11" x 12") 11" below road surface. Removed iron pipe. Placed center punched R.R. spike on surface over high point of stone. P.K.'s 6' north and west. Stone is 5.5' north of south edge 18 pavement.

25.85' N.W. to "+" SW cor. conc. catch basin (P)
23.09' N. to S.W. cor. conc. corner post
12.81' S.S.E. to "+" east and conc. headwall
15.67' S.W. to "+" west and conc. headwall
31.40' S.W. to duplex nw/s power pole

10/02/92 R.W, S.K.

23.43' N. to sawed "+" w/s conc. corner post.
12.89' S.S.E. to "+" east end conc. headwall.(P)
15.73' S.W. to "+" west end conc. headwall. (P)
31.33' S.W. to spike w/s power pole.
41.16' S.W. to sawed "+" northeast corner conc. slab.

6/4/80 R.W., J.J., C.S.

B - Dug for stone. Did not locate. Re-established N¼ post midway and on line between N.W. cor. and N.E. cor.; Sec. 21. Placed center punched R.R. spike on surface. Pk's 6' north and west. R.R. spike is 6.8' north of south edge 18' pavement.

79.64' W.N.W. to duplex ne/s cable marker post
22.95' N. to duplex west end CMP (P)
36.21' N.E. to duplex east end CMP (P)
96.61' E.S.E. to duplex N/S power pole

10/02/92 R.W, S.K.

Power pole is gone.
79.70' W.N.W. to duplex ne/s cable marker post.
22.99' N. to duplex east end corr. metal pipe.
10.84' S.W. to 5/8" iron pin at south edge pavement.

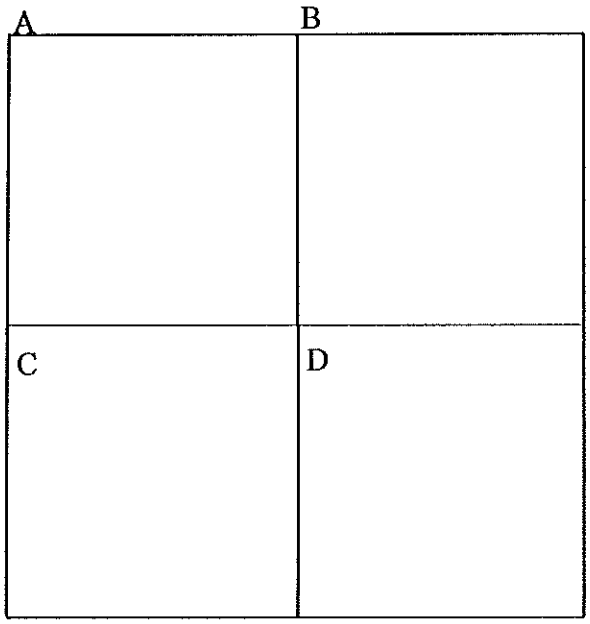

COUNTY: HENRY

TOWNSHIP: DAMASCUS

T- 5 -N R- 8 -E

SECTION: 21

5/23/80 R.W., J.J., C.S.

C - Found iron pin over high point of stone (4" x 11" x 13") 10" below road surface. Removed iron pin. Placed center punched R.R. spike on surface over high point on stone. Pk's 6' north and west. Stone is 5.2' north of south edge 14' pavement.

34.84' N.N.W. to spike se/s power pole
20.06' N. to S.E. cor. concrete corner post
24.40' N.E. to "+" NW corner catch basin (P)
17.99' S.E. to "+" top center conc. headwall (P)
35.02' S.W. to duplex nw/s power pole
10/02/92 R.W, S.K.
34.75' N.N.W. to spike se/s power pole.
20.09' N. To SE corner conc. corner post.
18.02' S.E. to sawed "+" top center conc. headwall.(P)
34.83' S.W. to Pk nail nw/s power pole. (new)
17.79' S.W. to Pk nail in top of CMP. (near embankment.)
6/4/80 R.W., J.J.

D - Found R.R. spike at recorded witness ties. Dug for stone. Did not locate. Replaced R.R. spike with center punch hole. Set Pk's 6' south and east. R.R. spike is 2.0' south of north edge 14' pavement.

9.84' W.N.W. to S.W. cor. north bridge rail
4.80' N.W. to S.E. cor. north bridge rail
14.30' S.S.W. to N.E. cor. south bridge rail
16.85' S.W. to N.W. cor. south bridge rail
10/02/92 R.W, S.K.
Bridge has been replaced by a conc pipe.
14.26' N.N.W. to sawed "+" in north end conc. pipe. (P)
17.89' S. to sawed "+" in east end conc. headwall. (P)
18.61' S.W. to sawed "+" in west end conc. headwall. (P)
45.48' S.S.W. to duplex e/s power pole.

A	B
C	D

COUNTY: HENRY

TOWNSHIP: DAMASCUS

T- 5 -N R- 8 -E

SECTION: 22

R.W., C.S.

A - Found 3/4" iron pipe from state references noted as being over stone.
40.48' N.W. to nail and shiner se/s power pole
61.07' N.N.E. to S.W. cor. conc. step @ ground
61.20' N.E. to S.W. cor. of mausoleum @ ground (not decorative extension).
34.52' S.E. to "+" top concrete headwall (P)
37.02' S.W. to "+" top concrete headwall (P)

10/02/92 R.W, S.K.
40.39' N.W. to nail & shiner se/s power pole.
34.57' S.S.E. to sawed "+" top east end conc. headwall. (P)
37.06' W.S.W. to sawed "+" top conc. headwall. (P)
38.61' N.E. to sawed "+" SE corner catch basin. (P)

6/24/80 R.W., J.J., C.S.

B - Found stone (9" x 12" x 15") 10" below road surface. Placed center punched R.R. spike on surface over top center of stone. Pk's 6' north and east. Stone is 4.0' north of south edge 18' pavement and 8.6' west of east edge 16' pavement.
55.30' N.N.E. to duplex w/s power pole
77.17' E.N.E. to duplex s/s power pole (P)
66.91' S.E. to N.W. cor. brick church building
46.01 S.W. to duplex se/s power pole

10/02/92 R.W, S.K.
57.57' N.N.E. to duplex w/s power pole. (new)
46.03' S.W. to duplex se/s power pole. (new)

A	B
C	D

COUNTY: HENRY

TOWNSHIP: DAMASCUS

T- 5 -N R- 8 -E

SECTION: 22

R.W., J.J., C.S.

C- Found R.R. spike from state references. State dug but didn't find a stone. Ties are unchecked.

25.13' N.N.W. to "+" N.W. cor. conc. headwall
34.65' N.W. to nail and shiner se/s of power pole
54.01' N.N.E. to nail and shiner on sw/s of telephone pole
68.71' S.E. to top N.W. cor. conc. blk. foundation
86.07' S.S.W. to nail and shiner ne/s of power pole
63.72' S.W. to nail and shiner ne/s of power pole

10/02/92 R.W, S.K.
53.78' N.N.E. to duplex sw/s telephone pole.
53.58' N.N.E. to nail & shiner sw/s pedestal post.
43.95' S.E. to nail & shiner nw/s light pole.
86.03' S.S.W. to nail & shiner ne/s power pole.
26.61' N.W. to sawed "+" NE corner conc. catch basin.

R.W., J.J., C.S.

D - Found iron pipe 0.15' north and 0.30' west of high point of stone (4" x 10" x 13") 13" below road surface. Removed iron pin. Placed center punched R.R. spike on surface over high point of stone. Pk's 6' north and east. Stone is 6.5' west of east edge 16' pavement and 5.6' north of south edge 16' pavement.

38.00' N.W. to duplex se/s 16" Maple
26.49" S.E. to nail and shiner nw/s brace pole
29.70' S.W. to nail and shiner ne/s power pole
10/02/92 R.W, S.K.
37.88' N.W. to duplex (new) se/s 16" maple.
20.63' N.N.E. to 5/8" iron pin at east edge pavement.

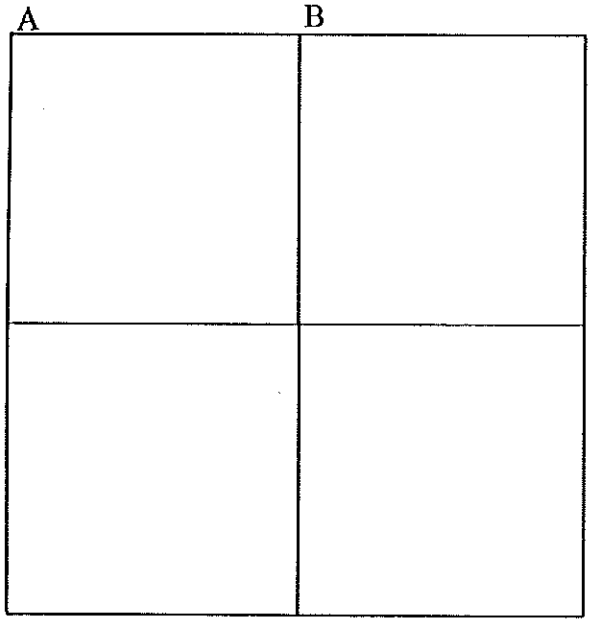

COUNTY: HENRY

TOWNSHIP: DAMASCUS

T- 5 -N R- 8 -E

SECTION: 23

6/23/80 R.W., J.J., C.S.

A - Found stone (10" x 12" x 12") 13" below road surface. Placed center punched R.R. spike on surface over top center of stone. Pk's 6' north and west. Stone is 6.6' north of south edge 18' pavement.

53.86' N.E. to duplex se/s power pole
45.63' S.E. to 5/8" iron pin on south ditch bank (P)
45.69' S.W. to 5/8" iron pin on south ditch bank (P)

10/02/92 R.W, S.K.

Iron pins are gone.
22.05' N.W. to 5/8" iron pin at north e/p.
7.69' S.S.E. to 5/8" iron pin at south e/p.

6/20/80 R.W., J.J., C.S.

B - Found stone (12" x 17" x 24") 14" below road surface. Placed center punched R.R. spike on surface over stone. Pk's 6' south and west. Stone is 7.0' south of north edge 16' pavement.

79.41' W.N.W. to duplex s/s power pole
75.91' E.N.E. to duplex s/s power pole
75.40' E.S.E. to duplex n/s power pole
30.11' S.W. to duplex e/s cable marker post



COUNTY: HENRY

TOWNSHIP: DAMASCUS

T- 5 -N R- 8 -E

SECTION: 24

6/9/80 R.W., J.J., C.S.

A - Found iron pin over high point of stone (7" x 13" x 13") 15" below road surface. Removed iron pin. Placed center punched R.R. spike on surface over high point of stone. P.K.'s 6' N&E. Stone is 1.8' east of west edge 16' pavement and 8.0' north of south edge 18' pavement.

32.25' N.W. to "+" north end C.M.P. (P)
39.29' S.E. to duplex in buried cable post
21.07' S.W. to "+" concrete headwall (P)
43.62' S.W. to duplex NW/S power pole

6/9/80 R.W., J.J., C.S.

B - Found nail and shiner 6' N&E of top center of stone (4" x 6" x 9") 12" below road surface. Placed center punched R.R. spike on surface over top center of stone. Stone is 6.0' north of south edge 16' pavement.

24.81' N.N.E. to duplex W/S wood cor. fence post
66.55' E.S.E. to duplex N/S 20" Maple
28.12' S.S.E. to duplex E/S power pole
27.98' S. to Pk nail N/S wood cor. fence post

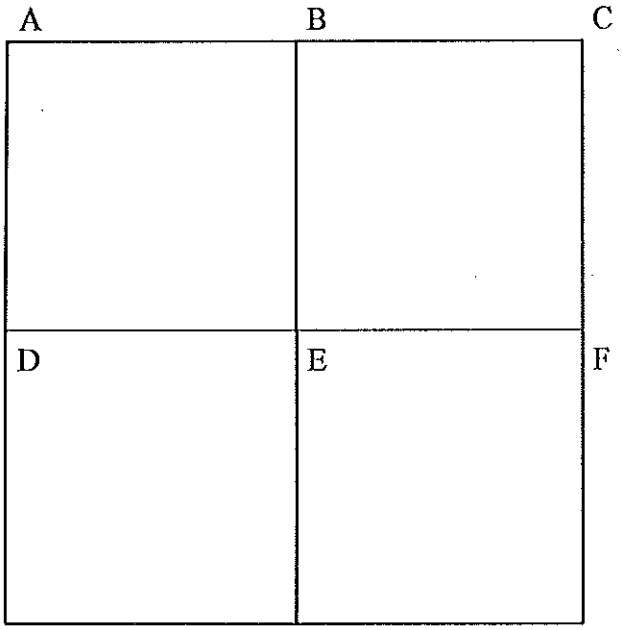

COUNTY: HENRY

TOWNSHIP: DAMASCUS

T- 5 -N R- 8 -E

SECTION: 24

6/10/80 R.W., J.J., C.S.

C - Found old wooden stake with a stone and solid brick over top of stake. Placed stone, (4" x 8" x 12") 11" below road surface, in upright position over wood stake with brick over the stone. Placed center punched R.R. spike on surface over stone. P.K.'s 6' N&W. Found iron pin 1.0' south and 3.50' west of cornerstone. Removed iron pin. Stone is 11.2' east of west edge 20' pavement and 6.7' south of north edge 16' pavement.

32.60' N.W. to nail and shiner SW/S telephone pole
38.04' N.E. to iron pin E/S concrete monument.
49.68' N.E. to nail and shiner NW/S power pole
38.11' S.E. to nail and shiner NW/S power pole (P)
43.62' S.W. to "+" south end conc. headwall (P)

6/26/80 R.W., J.J., C.S.

D - Found iron pin 1.20' south and 0.50' west of small stone over high point of true stone (5" x 7" x 11") 24" below road surface. Removed iron pin and small stone. Placed center punched R.R. spike on surface over high point of stone. P.K.'s 6' N&E. Stone is 7.6' east of west edge 16' pavement.

32.44' N.E. to duplex SE/S cable marker post
71.90' S.E. to near face 8" White Birch
30.32' S.W. to duplex SE/S power pole

A	B	C
D	E	F

COUNTY: HENRY

TOWNSHIP: DAMASCUS

T- 5 -N R- 8 -E

SECTION: 24

6/24/80 R.W., J.J., C.S.

E - center Found R.R. spike over high point of stone (5" x 9" x 13") 9" below road surface. Placed punched R.R. spike on surface over high point of stone. P.K.'s 6' N.W. & S.W. Stone is 5.7' south of north edge of 10' pavement.

23.26' N.W. to 5/8" iron pin north edge pavement
16.70' N.E. to 5/8" iron pin north edge pavement
26.04' S. to N.W. cor. conc. anchor post

6/24/80 R.W., J.J., C.S.

F - Found iron pin over top center of stone (7" x 9" x 19") 10" below road surface. Removed iron pin. Placed center punched R.R. spike on surface over top center of stone. P.K.'s 6' S&E. Stone is 6.0' east of west edge 20' pavement and 5.0' north of south edge 10' pavement.

27.73' N.W. to "+" center conc. headwall (P)
32.27' N.W. to concrete witness monument
27.80' N.E. to "+" S.W. cor. catch basin (P)
37.58' S.W. to duplex NW/S cable marker post
58.70' W.S.W. to concrete witness monument
1.98' N. to W1/4 post, Sec. 19; Grand Rapids Twp.; Wood County, Ohio

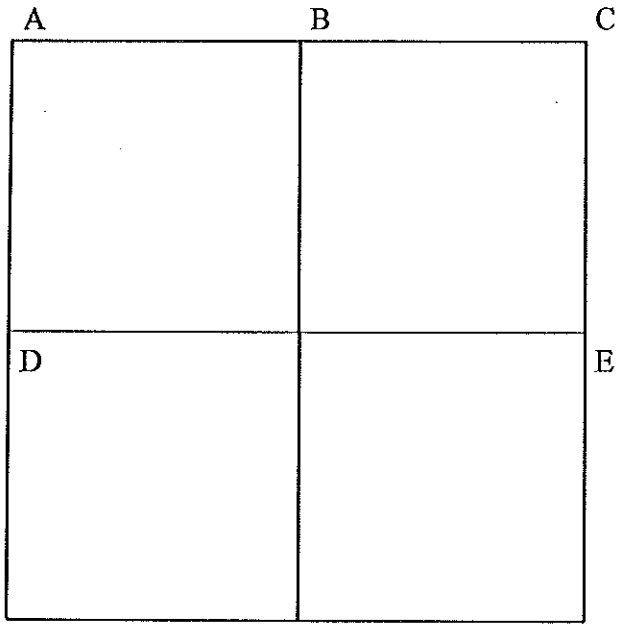

COUNTY: HENRY

TOWNSHIP: DAMASCUS

T- 5 -N R- 8 -E

SECTION: 25

R.W., J.J., C.S.
A - Found brass monument.
46.56' N.W. to near face south post sign "Floro's"
63.97' N.N.E. to nail & shiner SE/S 52" Maple
39.10' S.S.E. to nail & shiner NW/S telephone pole
48.96' S.S.W. to nail & shiner NE/S power pole
38.68' S.W. to nail & shiner NE/S power pole

R.W., J.J., C.S.
B - Brass monument found.
28.10' S. to nail & shiner N/S power pole

R.W., J.J., C.S.
C - Found Brass monument
47.84' N.W. to "+" top conc. headwall (P)
35.16' N.E. to duplex SE/S middle guard rail post
25.55' S.E. to N.W. corner conc. bridge curb
58.21' S.W. to nail & shiner NE/S power pole

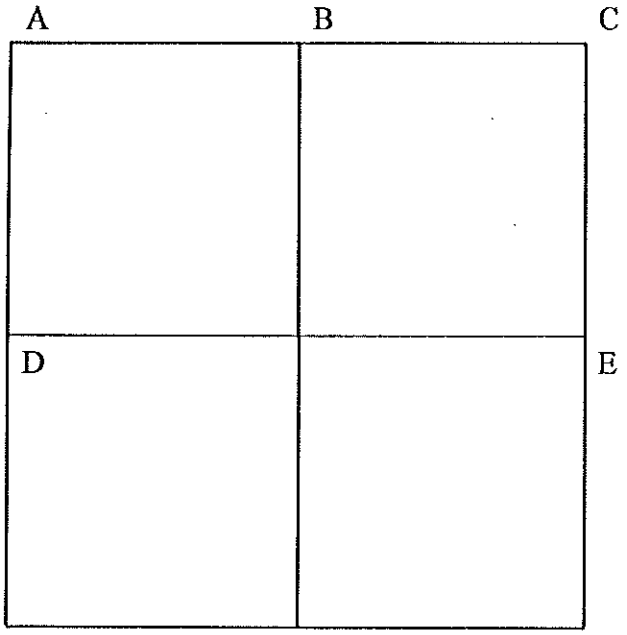

COUNTY: HENRY

TOWNSHIP: DAMASCUS

T- 5 -N R- 8 -E

SECTION: 25

6/29/80 R.W., J.J., C.S.

D - Found iron pin; no stone under it. Found R.R. spike midway between but not on line between N.W. cor. and S.W. cor.; Sec. 25. Re-established W1/4 post midway and on line between N.W. cor. and S.W. cor.; Sec. 25. Placed center punched R.R. spike on surface. P.K.'s 6' S&E. Iron pin was 1.85' west and exist. R.R. spike was 2.00' east of re-established point. Removed iron pin and exist. R.R. spike. Center punched R.R. spike is 6.0' east of west edge 18' pavement.

52.17' N.W. to duplex SW/S power pole
31.69' N.N.E. to duplex NW/S power pole
19.74' N.E. to "+" north end concrete headwall (P)
32.55' W.S.W. to duplex SE/S telephone pole
15.67' E.S.E. to "+" south end concrete headwall (P)

6/27/80 R.W., J.J., C.S.

E - Searched for stone. Did not locate. Re-established E1/4 post based on a survey recorded in Vol. 3, Page 127, survey records. Placed center punched R.R. spike on surface. P.K.'s 6' N&E. Found an iron pin 4.0' west and 0.40' south of R.R. spike. Removed iron pin. R.R. spike is 2.0' east of west edge 12' pavement.

81.89' N.N.W. to duplex SW/S 48" Oak
97.28' N.N.E. to duplex SE/E power pole
141.37' S.S.E. to duplex NE/S power pole



COUNTY: HENRY

TOWNSHIP: DAMASCUS

T- 5 -N R- 8 -E

SECTION: 26

R.W., J.J., C.S.

A - Found brass monument.
33.64' N.E. to N.E. corner concrete catch basin
33.94' S.E. to S.E. corner concrete catch basin
36.00' S.E. to nail & shiner NW/S power pole
105.14' W.S.W. to nail & shiner NE/S power pole

R.W., J.J., C.S.

B - Found brass monument.
81.59' E.S.E. to duplex NE/S 24" tree of heaven
63.08' E.S.E. to center R/W monument
24.57' S. to duplex W/S 18" Walnut
32.45' S.S.W. to nail & shiner N/S power pole
31.33' S.W. to duplex NW/S 15" Walnut
47.93' W.S.W. to duplex NW/S 18" Walnut

4/29/80 R.W., J.J., C.S.

C - No stone found. Re-established W1/4 post midway between N.W.. cor. and S.W. cor. of said Section 26. Placed center punched R.R. spike on surface. P.K.'s 6' S&E. R.R. spike is 6.7' east of west edge 15' pavement.
39.56' N.N.W. to 5/8" iron pin (plumbed)
60.75' N.N.E. to duplex W/S 24" tree
21.33' E. to duplex 30" tree
65.05' W.S.W. to duplex SE/S power pole
82.08' E.N.E. to S.W. cor. conc. block house



COUNTY: HENRY

TOWNSHIP: DAMASCUS

T- 5 -N R- 8 -E

SECTION: 27

R.W., J.J., C.S.

A - Found brass monument in center of pavement.
40.47' N.W. to "+" face concrete island guard.
46.15' N.E. to nail and shiner SW/S centerline
41.64' S.E. to nail and shiner NW/S telephone pole
38.52' S.E. to "+" top concrete curb
47.57' S.W. to nail and shiner NE/S power pole
45.78' S.W. to "+" top concrete curb

J.J., C.S.

B - Found brass monument in center of pavement.
100.30' N.W. to nail and shiner SE/S power pole
35.28' N.E. to nail and shiner SW/S telephone pole
57.39' S.E. to ctr. brass plate R/W monument.
46.00' S.S.E. to nail and shiner NE/S power pole
34.66' S.E. to nail and shiner NE/S/power pole

R.W., C.S.

C - Found 3/4" iron pipe from state references, noted as being over stone. Iron pipe is 2.5' west of west edge pavement.
32.42' W. to "+" face concrete fence post
27.65' E.N.E. to nail & shiner W/S power pole
90.08' S.E. to S.W. corner conc. barn foundation



COUNTY: HENRY

TOWNSHIP: DAMASCUS

T- 5 -N R- 8 -E

SECTION: 27

7/2/80 R.W., J.J., C.S.

D - Found iron pin over high point of stone (6" x 8" x 13") 10" below road surface. Removed iron pin. Placed center punched R.R. spike on surface over high point of stone. P.K.s 6' N&E Stone is 7.0' east of west edge 16' pavement.

22.41' N.W. to duplex NE/S power pole

52.13' N.E. to duplex W/S 48" Willow

14.15' E. to "+" east end concrete headwall (P)



COUNTY: HENRY

TOWNSHIP: DAMASCUS

T- 5 -N R- 8 -E

SECTION: 28

R.W., J.J., C.S.

A - Found brass monument in center of pavement.
45.78" S.E. to "+" east end 18" conc. pipe
56.26' S.S.E. to nail and shiner NW/S power pole
87.23' S.W. to northerly corner conc. slab porch floor

R.W., J.J., C.S.

B - Found brass monument in center of pavement.
40.04' N. to 3/8" iron pin (P)
59.99' N.E. to Pk nail east end C.M.P. (P)
52.72' E.S.E. to Pk nail 36" Maple
32.59' S.E. to Pk nail 36" Maple
58.54' S. to nail & shiner N/S power pole
65.33' S.W. to nail & shiner NE/S power pole

5/7/80 R.W., J.J., C.S.

C - Found iron pipe over high point of stone (5" x 7" x 8") 11" below road surface. Removed iron pipe. Placed center punched R.R. spike on surface over high point of stone. P.K.'s 6' N.E. & S.E. Stone is 2.0' east of west edge 18' pavement.
26.28' W. to N.E. cor. conc. cor. post
82.00' N.E. to duplex W/S power pole



COUNTY: HENRY

TOWNSHIP: DAMASCUS

T- 5 -N R- 8 -E

SECTION: 29

R.W., J.J., C.S.

A - Found brace monument in center of pavement.
39.93' north to old "+" S/S concrete corner post
88.13' N.N.E. to nail and shiner S/S power pole
51.64' S.E. to nail & shiner NW/S power pole
51.53' S.W. to N.E. cor. concrete corner post

R.W., J.J., C.S.

B - Found brass monument in center of pavement.
44.62' N.W. to nail & shiner SE/S cable marker post
46.55' E.S.E. to "+" east end 24" R.C.P. (P)
49.88' S.E. to N.W. cor. concrete post
51.01' S.E. to nail & shiner NW/S power pole
45.47' S.W. to "+" west end 24" R.C.P. (P)

5/13/80 R.W., J.J., C.S.

C - Searched for 1/4 cor. stone and witness stone 20' north. Did not locate. Re-established W1/4 post by single proportionate measurement between S.W. cor.; N.W. 1/4; S.W. 1/4; Sec. 29 and the N.W. cor. Sec. 29. Placed 3/4" iron pin at W1/4 post. P.K.'s 6' N.W. & S.W. Iron pin is 3.6' east of east edge 10' pavement.
30.86' N.W. to 5/8" iron pin (P)
19.19' E.N.E. to "+" N.E. cor. catch basin (P)
21.23' S.E. to "+" south end 54" R.C.P. (P)
31.21' S.W. to N.E. cor. conc. post

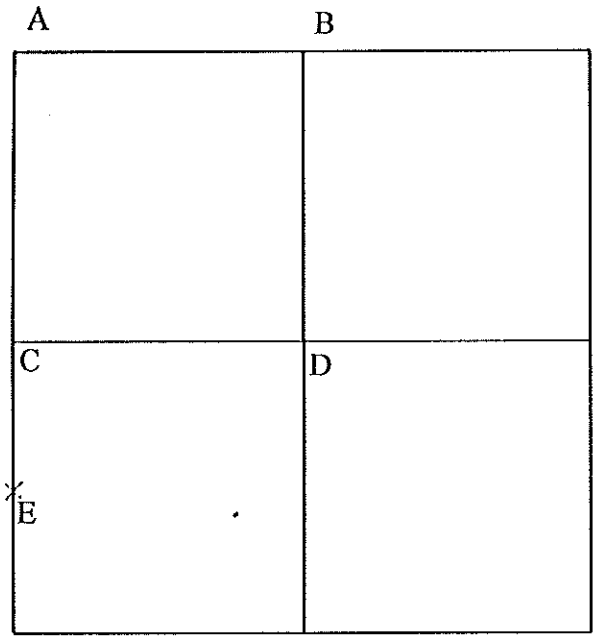

COUNTY: HENRY

TOWNSHIP: DAMASCUS

T- 5 -N R- 8 -E

SECTION: 29

5/8/80 R.W., J.J., C.S.

D - Found stone (7" x 8" x 25") 8" below grade. Top 7" of stone is loose and sits on base of stone. Telephone cable lays along W/S of stone. Placed 5/8" iron pin along N/S of stone. Top of iron pin is over top center of stone. P.K.'s 6' N.E. & S.E. Stone is 1.6' west of west edge 10' pavement.

32.23' N.W. to 5/8" iron pin on west ditch bank
17.93' E. to S.E. cor. conc. corner post
42.91' S.W. to 5/8" iron pin on west ditch bank
135.10' N.N.E. to duplex W/S power pole
145.37' S.S.E. to duplex W/S 54" Maple

R.W., J.J., C.S.

E - Found stone (8" x 10" x 15") 7" below grade. Placed 5/8" iron pin on E/S stone. Top of iron pin over top center of stone. P.K.'s 10' N.W. & S.W. Stone is 4.8' east of east edge 10' pavement.

81.48' N.N.W. to S.W. cor. conc. corner post
76.88' N. to 5/8" iron pin
54.31 N.E. to 5/8" iron pin on east ditch band (P)
84.10' S.S.W. to duplex E/S power pole

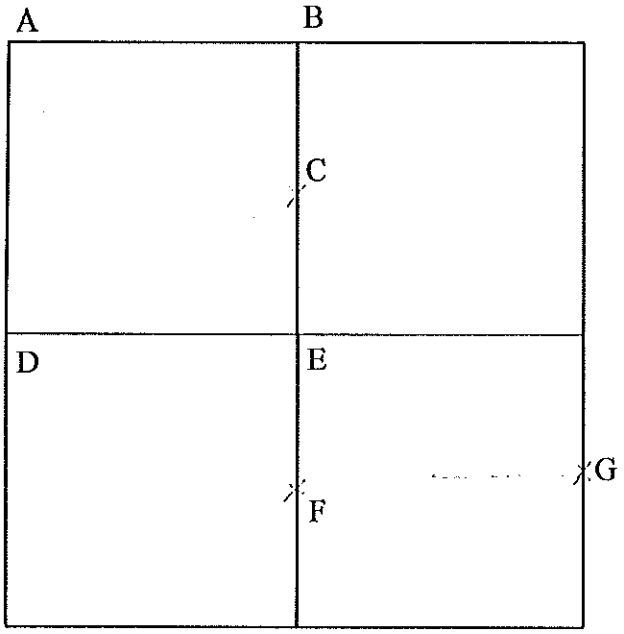

COUNTY: HENRY

TOWNSHIP: DAMASCUS

T- 5 -N R- 8 -E

SECTION: 30

5/20/80 R.W., J.J., C.S.

A - Searched for stone. Did not locate. Re-established N.W. corner on a line between the S.E. corner Sec. 24; Harrison Twp. and the W1/4 post Sec. 19; Damascus Twp. at the recorded offset of 106.1' north of the S.E. corner Sec. 24; Harrison Twp.. Placed center punched R.R. spike on surface. P.K.'s 6' N&W.

41.15' W. to duplex N/S telephone pole (P)
44.72' N.E. to duplex NW/S power pole (P)
82.32' S.S.W. to "+" in conc. curb (P)
38.16' W.S.W. to duplex SE/S tree

R.W., J.J., C.S.

B - Found brass monument in center of pavement.

47.58' N.W. to S.E. cor. conc. anchor post
85.39' N.N.W. to nail and shiner S/S power pole
57.13' S.E. to N.W. cor. conc. anchor post
47.95' S.S.E. to nail and shiner N/S power pole
54.97 S.S.W. to nail and shiner N/S power pole
50.18 S.W. to "+" top 24" conc. pipe (P)

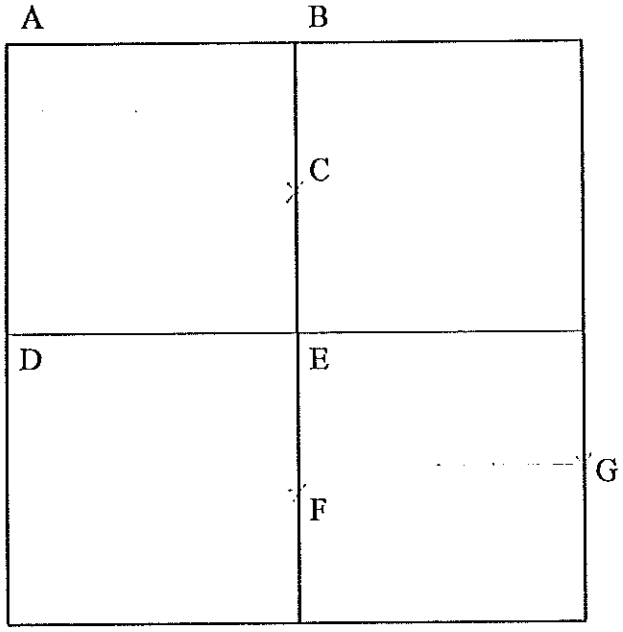

COUNTY: HENRY

TOWNSHIP: DAMASCUS

T- 5 -N R- 8 -E

SECTION: 30

5/14/80 R.W., J.J., C.S.

C - Found stone (5" x 9" x 11") 11" below road surface. Found tile and brick around stone. Placed center punched R.R. spike on surface over high point of stone. P.K.'s 6' N & W. Stone is 4.0' west of east edge 15' pavement.

100.14' N.N.W. to duplex E/S power pole.
31.78' N.E. to duplex W/S 12" Hickory
26.40' E. to duplex N/S 36" Hickory

5/22/80 R.W., J.J., C.S.

D - Re-established W1/4 post midway between N.W. cor. and S.W. cor. Sec. 30 and on east line Section 25; Harrison Twp. Found a R.R. spike 1.66' North & 0.42' east of re-established corner. Removed existing R.R. spike. Placed center punched R.R. spike on surface at re-established corner. P.K.'s 6' S.&W. Stone is 6.4' east of west edge 14' pavement.

31.93' E.S.E. to duplex S/S power pole
24.69' W.to duplex S/S brace pole
76.27' N.W.. to duplex S/S 8" tree

5/14/80 R.W., J.J., C.S.

E - Found stone (6" x 9" xx 10") 21" below road surface. Placed center punched R.R. spike on surface over high point of stone. P.K.s 6' N.W. & S.W. Stone is 1.1' west of east edge of 15' pavement.

42.34' N.N.W. to "+" S.W. cor. catch basin (P)
35.46' N.N.E. to "+" south end conc. headwall (P)
4.97' E. to duplex S/S/ power pole
38.75' S.W. to duplex NW/S cable marker post

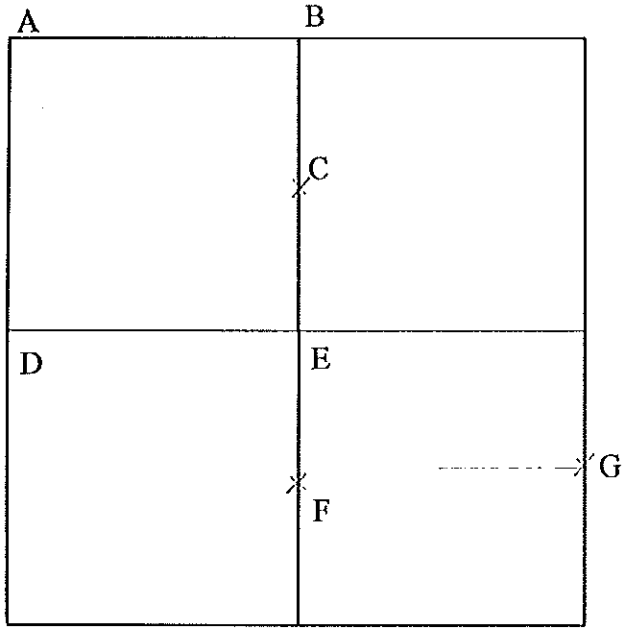

COUNTY: HENRY

TOWNSHIP: DAMASCUS

T- 5 -N R- 8 -E

SECTION: 30

5/9/80 R.W., J.J., C.S.

F - Found iron pin over high point of stone (5" x 6" x 6") 15" below road surface. Removed iron pin. Placed center punched R.R. spike on surface over high point of stone. P.K.'s 6' S&W. Stone is 6.2' west of east edge 15' pavement.

27.44' N.E. to duplex NW/S 18" tree
39.97' E.S.E. to duplex N/S 14" pine
36.85' S.E. to duplex SW/S 36" maple
101.85' S.S.E. to duplex W/S/ power pole

R.W., J.J., C.S.

G - Found stone (6" x 7" x 13") 11" below grade. Placed 5/8" iron pin on W/S stone. Top of iron pin is over high point of stone. P..K.'s 10' N.W.& S.W. Stone is 4.8' east of the east edge of 10' pavement.

25.94' W. to S.E. cor. conc. cor. post (P)
32.89' N.E. to 5/8" iron pin on east ditch bank (P)
43.92' S.E. to 5/8" iron pin on east ditch bank (P)



COUNTY: HENRY

TOWNSHIP: DAMASCUS

T- 5 -N R- 8 -E

SECTION: 31

5/15/80 R.W., J.J., C.S.

A - Found stone (12" x 12" x 18") 7" below road surface. Top center of stone is 1.14' east of east line. Sec. 25; Harrison Twp. Placed center punched R.R. spike on east line Section 25; Harrison Twp. and 1.14' west of top center of stone. P.K.'s 6' N&E. Stone is 7.1' east of west edge 14' pavement and on north edge of 13' pavement east.

32.30' N.W. to duplex SW/S telephone pole
38.28' N.E. to duplex S/S power pole
60.11' S.E. to duplex NE/S telephone pole
95.49' S.S.W. to duplex NE/S telephone pole
115.49' S. to N.E. cor. Sec. 36; Harrison Twp.

11/12/76 R.S., S.B., B.B., J.G.
Copied into field book -- 12/20/76 J.G.

B - Found 5/8" x 15" rebar over stone, set by H. Behrman. Rebar fractured the stone badly. Stone is 14 1/2" deep. Stone is 4' N. of S. edge 14' pavement. P.K.'s 3' N&E.

38.03' N.W. to duplex SE/S telephone pole
32.72' N.E. to duplex SW/S power pole
25.94' E.S.E. duplex NW/S power pole
29.66' S.W. to duplex NW/S telephone pole

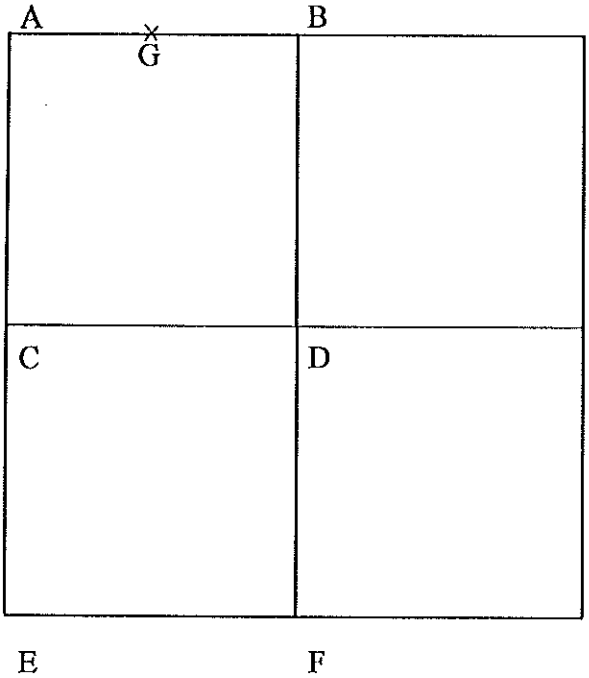

COUNTY: HENRY

TOWNSHIP: DAMASCUS

T- 5 -N R- 8 -E

SECTION: 31

5/5/80 R.W., J.J., C.S.

C - Found recorded iron pin over high point of stone (4" x 8" x 11") 10" below road surface. Removed iron pin. Placed center punched R.R. spike on surface over high point of stone. P.K.'s 6' N&E. Stone is 6.0' east of west edge 14' pavement and is on south edge 11' pavement east.

33.13' N.E. to S.W. cor. conc. corner post (P)
27.39' S.E. duplex SW/S telephone pole (P)
30.83' S.W. to duplex SE/S clump of 6" trees (P)

5/5/80 R.W., J.J., C.S.

D - Found recorded iron pin over top center of stone (7" x 8" x 13") 14" below road surface. Removed iron pin. Placed center punched R.R. spike on surface over top center of stone. P.K.'s 6' S&W. Stone is 4.7' south of north edge 15' pavement.

31.40' N.N.W. to center of 6" tree
36.03' N.E. to duplex SE/S power pole
60.97' E.S.E. to duplex SW/S 36" Elm
38.12' S.S.E. to center of 6" tree

E - See N.E. corner; Section 1; Monroe Twp.



COUNTY: HENRY

TOWNSHIP: DAMASCUS

T- 5 -N R- 8 -E

SECTION: 31

8/13/79 R.W., J.J., G.M.

F - Re-established S1/4 post by single proportionate measurement between the S.E. cor. & S.W. cor. of Sec. 31. Placed center punched railroad spike on surface. P.K.'s 6' N&E. Railroad spike is 1.4' north of south edge of 13' pavement.

15.21' N.N.W. to "+" top conc. bridge wing
26.91' N.N.E. to duplex E/S telephone pole
7.23' S.E. to "+" top conc. bridge wing
6.03' S.W. to "+" top conc. bridge wing
57.50' W. to N1/4 post; Sec.6; Richfield Twp.

5/22/80 R.W., J.J., C.S.

G - Found stone (6" x 16" x 16") 18" below road surface over smaller stone (7" x 9" x 7"). Placed center punched R.R. spike on surface over high point of large stone. P.K.'s 6' N&W. Stone is 5.5' north of south edge 14' pavement.

22.33' N.N.W. to S.E. cor. conc. corner post
42.43' S.E. to 5/8" iron pin on south ditch bank
14.50' S. to "+" north end conc. headwall (P)
48.44' S.W. to 5/8" iron pin on south ditch bank (P)



COUNTY: HENRY

TOWNSHIP: DAMASCUS

T- 5 -N R- 8 -E

SECTION: 32

8/9/74

A - Found 2" I.P. est. by C.G.
58.68' N.W. to P.K. in power pole
30.93' S.W. to P.K. in power pole
28.69' N.E. to P.K. in telephone pole
4/4/84
33.31' S.W. to "+" conc. pipe (P)
3/14/86
28.87' E.S.E. to "+" E. end of headwall

5/6/80 R.W., J.J., C.S.

B - Found recorded R.R. spike over high point of stone (7" x 12" x 15") 8" below road surface. Removed R.R. spike. Placed center punched R.R. spike on surface over high point. P.K.'s 6' N&W. Stone is 1.5' east of west 12' pavement and 5.6' south of north edge 12' pavement.
47.57' N.N.W. to P.K. nail top west end 10" C.M.P. (P)
60.78' N.N.E. to duplex power pole
28.73' S.E. to "+" in concrete headwall
29.80' S.W. to "+" in concrete headwall

C - Found 3" vert. tile, but no stone. Placed R.R. spike in center of tile.
73.08' S.W. to P.K. in power pole
29.84' E. to P.K. in telephone pole



COUNTY: HENRY

TOWNSHIP: DAMASCUS

T- 5 -N R- 8 -E

SECTION: 32

5/7/80 R.W., J.J., C.S.

D - Dug for stone. Did not locate. Re-established center of section at intersection of north-south and east-west quarter section lines. Placed center punched R.R. spike on surface. P.K.'s 6' N.W. & S.W. Found a Pk nail & flasher 2.05' north and 0.20' east of R.R. spike. R.R. spike is 4.8' west of east edge of 10' pavement.

29.26' E.N.E. to S.W. cor. concrete cor. post
49.34' S.E. to duplex SW/S power pole
86.54' S.S.W. to duplex E/S 33" Maple
22.09' W.S.W. to duplex S/S power pole

8/9/79 R.W., J.J., G.M.

E - Found clay tile over stone (4" x 7" x 12") 22" below road surface. Placed center punched railroad spike on surface over high point of stone. P.K.'s 6' S&W. Stone is 6.5' north of south edge of 13' pavement.

97.24' W.N.W. to duplex S/S telephone pole
50.97' N.N.W. to "+" S.E. cor. conc. catch basin
101.77' N.E. to duplex S.E. cor. house foundation
40.43' N.E. to duplex SW/S telephone pole
50.17' S.S.E. to duplex NW/S power pole
57.52' W. to N.W. cor. Sec. 5; Richfield Twp.



COUNTY: HENRY

TOWNSHIP: DAMASCUS

T- 5 -N R- 8 -E

SECTION: 32

8/14/79 R.W., G.M.

F - Found recorded nail & shiner over flat stone over true stone (17" x 18" x 12") 11" below road surface. Removed nail & shiner and flat stone. Placed center punched R.R. spike on surface over high point of stone. P.K.'s N&E. Stone is 6.0' north of south edge of 13' pavement.

64.33' N.N.W. to shiner S/S telephone pole
35.57' N.N.E. to shiner SW/S telephone pole
87.45' E.S.E. to shiner N/S power pole
63.01' S.W. to duplex N/S 15" Locust
70.30' W.S.W. to "+" S.E. bridge wing
58.95' W. to N1/4 post, Sec. 5; Richfield Twp.



COUNTY: HENRY

TOWNSHIP: DAMASCUS

T- 5 -N R- 8 -E

SECTION: 33

5/6/80 R.W., J.J., C.S.

A - Found iron pipe over high point of stone (4" x 6" x 7") 13" below road surface. Removed iron pipe. Placed center punched R.R. spike on surface over high point of stone. P.K.'s 6' N&W. Stone is 2.2' north of south edge 12' pavement and 0.6' west of east edge 18' pavement.

32.65' N.W. to duplex NE/S 30" Walnut
38.01' N.W. to duplex NE/S cable marker post
18.69' S.E. to "+" N.E. bridge wing (P)
41.88' S.W. to duplex NW/S power pole

8/7/80 R.W., J.J., C.S.

B - Found R.R. spike established during previous survey. Dug for stone. Did not locate. Placed P.K.'s 6' N&E of R.R. spike. R.R. spike is 4.0' north of south side 14' pavement.

30.64' N. to duplex E/S clump of Mulberry trees
46.54' N.E. to "+" north end 12" conc. pipe (P)
44.33' S.E. to duplex NE/S power pole
19.85' S. to N.E. corner concrete corner post

5/7/80 R.W., J.J., C.S.

C - Searched for stone. Did not locate. Re-established W1/4 post by extending line E-D a distance equal to line E-D. Placed 5/8" iron pin at W1/4 post. P.K.'s 6' N.W. & S.W. Iron pin is 2.0' east of east edge 18' pavement.

39.57' W. to "+" west end R.C.P. (P)
54.84' E. to duplex N/S 24" Sycamore
15.13' S.S.E. to duplex W/S power pole
41.63' S.W. to duplex NW/S cable marker post.

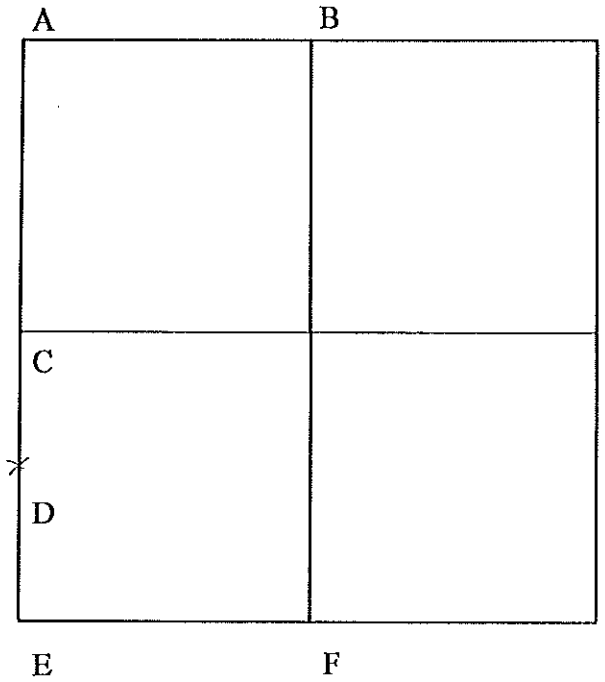

COUNTY: HENRY

TOWNSHIP: DAMASCUS

T- 5 -N R- 8 -E

SECTION: 33

5/7/80 R.W., J.J., C.S.

D - Found iron pin over shallow stone over true stone (5" x 7" x 8") 23" below grade. Removed shallow stone. Placed 5/8" iron pin over high point of true stone. P.K.'s N.W. & S.W. Stone is on the east edge of 18' pavement.

26.40' W. N.E. corner concrete corner post
39.02' E. to iron pipe on top of east ditch bank

8/13/79 R.W., J.J., G.M.

E - Found stone (9" x 12" x 20") 9" below berm. Placed 3/4" O.D. iron pipe 8" lg over top center of stone. P.K.'s 6' N.W. & N.E. Stone is 2.5' south of south edge pavement.

67.13' W.N.W. to S.E. cor. conc. anchor post (leaning south)
29.55' N.N.E. to "+" N.E. bridge wingwall
47.26' E.N.E. to duplex W/S telephone pole
29.40' S.S.W. to duplex W/S 15" Maple
12.75' S.W. to "+" S.E. bridge wingwall
52.32' W. to N.W. cor., Sec.4; Richfield Twp.



COUNTY: HENRY

TOWNSHIP: DAMASCUS

T- 5 -N R- 8 -E

SECTION: 33

8/15/79 R.W., J.J., G.M.

F - Found stone (9" x 10" x 13") 10" below road surface. Placed center punched railroad spike on surface over high point of stone. P.K.'s 6' S&W. Stone is 6.6' south of north edge of 14' pavement.

67.47' W.N.W. to center U.S.C.& G. Δ Sta. Stoner - 1947 (plumbed)
29.49' N. to S.W. cor. conc. anchor post
49.16' S.S.W. to duplex N/S power pole
68.12' W.S.W. to "+" chiseled in 1" Sq. iron bar in ctr. conc. anchor post (plumbed)
40.93' W. to N1/4 post, Sec. 4; Richfield Twp.



COUNTY: HENRY

TOWNSHIP: DAMASCUS

T- 5 -N R- 8 -E

SECTION: 34

8/7/80 R.W., J.J., C.S.

A - Searched for stone. Did not locate. Re-established corner from recorded witness ties by O.D.O.T. Placed center punched R.R. spike on surface. P.K.'s 6' N&W. Spike is 10.1' west of west edge 18' pavement and 9.8' north of south edge 20' pavement.

31.89' N.W. to duplex NE/S telephone pole
27.37' N.N.E. to "+" N.E. end concrete wall (P)
67.29' N.E. to S.W. corner iron base Tem-cole, Inc. sign
49.26' S.E. to nail and shiner NW/S power pole

7/3/80 R.W., J.J., C.S.

B - Found recorded R.R. spike 19.0' south and 0.80' east of high point of stone (3" x 9" x 12") 17" below road surface. Cornerstone sits on a flat stone. Removed recorded R.R. spike. Placed center punched R.R. spike on surface over high point of stone. P.K.'s 6' S&E. Stone is 2.4' west of west edge 10' pavement and 6.5' south of north edge 12' pavement.

28.25' N.W. to duplex SW/S power pole
29.87' N.N.W. to "+" north end 48" R.C.P. (P)
35.78' N.E. to "+" S.E. corner catch basin
37.47' S.E. to duplex SW/S cable marker post
28.72' S.W. to "+" south end 48" R.C.P. (P)

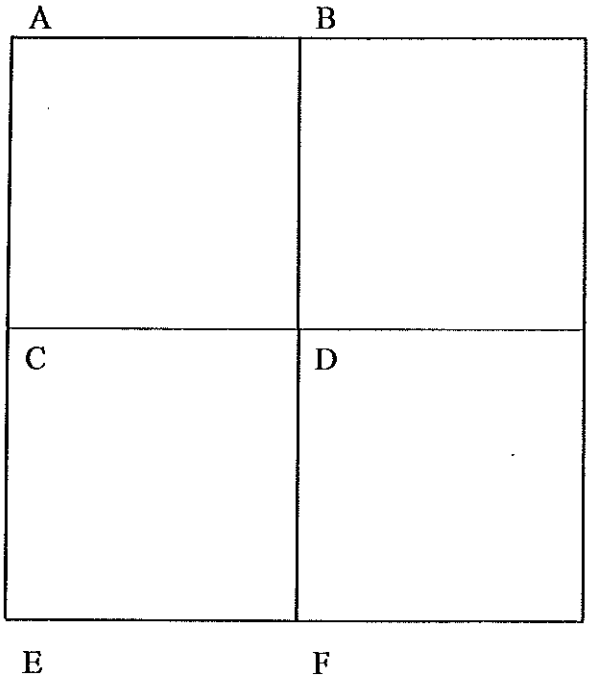

COUNTY: HENRY

TOWNSHIP: DAMASCUS

T- 5 -N R- 8 -E

SECTION: 34

7/8/80 R.W., C.S.

C - Found P.K. nail established by R. Burnside, O.D.O.T. after digging for stone.
78.85' N.N.E. to duplex W/S power pole
30.55' S.E. to "+" east end of 84" R.C.P. (P)
86.30' S.S.E. to duplex NE/S power pole
28.93' S.W. to "+" west end of 84" R.C.P. (P)

7/2/80 R.W., J.J., C.S.

D - Found iron pin over small stone over true stone (7" x 10" x 10) 15" below road surface. Removed iron pin and small stone. Placed 5/8" iron pin with top of pin over top center of stone. P.K.'s 6' N.E. & S.E. Stone is 1.3' west of west edge 10' pavement.
26.53' W. to near face 3" iron post
146.80' N.N.W. to duplex E/S power pole
20.61' E. to spike W/S wool fence post
116.74' S.S.E. to duplex SW/S telephone pole



COUNTY: HENRY

TOWNSHIP: DAMASCUS

T- 5 -N R- 8 -E

SECTION: 34

8/1/79 R.W., J.J., G.M.

E - Found recorded railroad spike over iron pipe over high point of stone (8" x 12" x 20") 14" below road surface. Removed railroad spike & iron pipe. Placed center punched railroad spike over high point of stone. P.K.'s 6' N&W. Stone is 2.5' east of east edge of pavement.

68.20' N.N.W. to "+" S.E. cor. catch basin (plumbed)
44.51' N.N.W. to center U.S.G.S. B.M. W-16 1947 (plumbed)
10.20' S.E. to "+" east end conc. wingwall
7.48' S. to N.W. cor. bridge curb
33.26' W.S.W. to N.E. cor. bridge curb
28.79' W. to N.W. cor. Sec. 3; Richfield Twp.

8/21/79 R.W., J.J., C.S.

F - Searched for stone. Could not locate. Re-established corner by single proportionate measurement between S.W. cor. & S.E. cor. Sec. 34, Damascus Twp. Placed center punched railroad spike on surface. P.K.'s 6' N.W. & N.E. Railroad spike is 0.8' north of south edge of 12' pavement.

37.64' N.N.W. to "+" in witness stone (15" x 15' x 15") (plumbed)
59.02' N.N.E. to duplex W/S telephone cable marker post
30.80' E.S.E. to near face Twp. Rd. sign post
37.05' S.S.W. to duplex N/S power pole
30.87' W. to N1/4 post; Sec. 3; Richfield Twp.

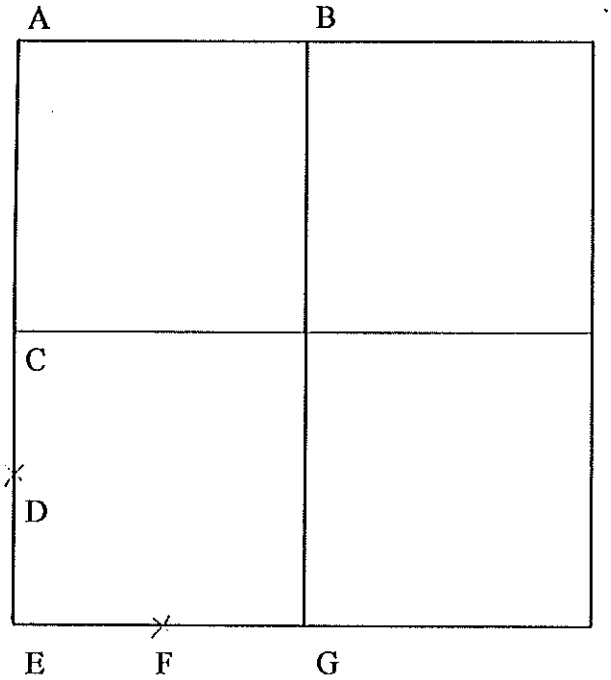

COUNTY: HENRY

TOWNSHIP: DAMASCUS

T- 5 -N R- 8 -E

SECTION: 35

6/30/80 R.W., J.J., C.S.

A - Found iron pipe over top center of stone (5" x 7" x 17") 14" below road surface. Removed iron pipe. Placed center punched R.R. spike on surface over top center of stone. P.K.'s 6' S&E. Stone is 0.6' east of the west edge 14' pavement and is 6.0' north of south edge 12' pavement.

25.82' N.W. to "+" north end 48" R.C.P. (P)
30.23' S.E. to spike N/S underground cable marker post
30.55' S.W. to "+" south end 48" R.C.P. (P)

6/30/80 R.W., J.J., C.S.

B - Found stone (6" x 8" x 11") 15" below road surface. Placed center punched R.R. spike on surface over top center of stone. P.K.'s 6' S&W. Stone is 3.8' south of north edge 12' pavement.

35.73' N.W. to "+" S.W. corner catch basin (P)
23.10' N.N.E. to "+" north end 48" R.C.P. (P)
32.12' S.S.E. to "+" south end 48" R.C.P. (P)

7/2/80 R.W., J.J., C.S.

C - Found stone (5" x 6" x 14") 15" below road surface. Placed center punched R.R. spike on surface over high point of stone. P.K.'s 6' N.E. & S.E. Stone is on west edge of 14' pavement.

20.64' E. to duplex N/S 12" Ash
60.12' S.E. to duplex W/S 8" Pear
86.91' S.S.E. to duplex W/S 40" Ash
23.55' W. to "+" east end 10" metal pipe

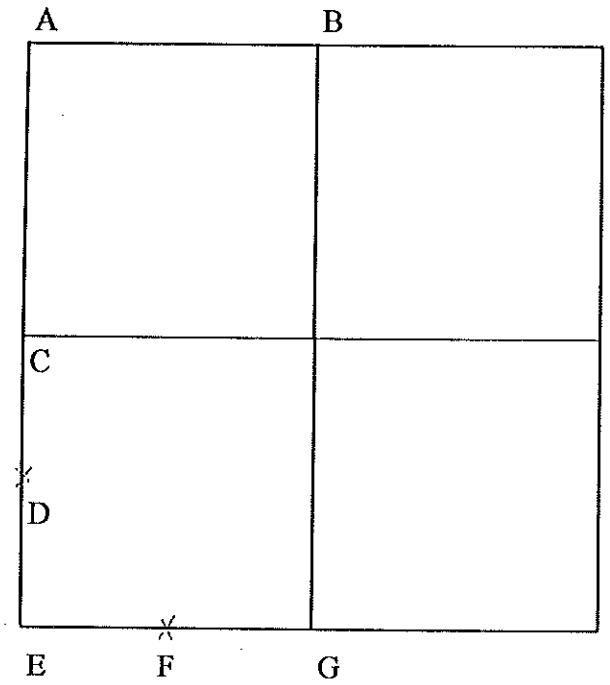

COUNTY: HENRY

TOWNSHIP: DAMASCUS

T- 5 -N R- 8 -E

SECTION: 35

9/9/75 J.G., B.B., T.F., S.S.

D - Found stone 9" deep. Placed R.R. spike over same. Stone is on west edge of pavement. P.K.'s 6' E&S.

15.82' W.N.W. to Pk nail top 8" C.M.P.
19.76' E.N.E. to "+" west edge 24" dia. catch basin

10/2/75 J.G., R.S., B.B., S.S.

E - Set R.R. spike 32.34' east of N.W. cor. Sec. 2, Richfield Twp. (recorded distance) and on line between N.W. cor. Sec. 2, Richfield Twp. and S1/4 corner Sec. 35, Damascus Twp.

35.23' N.E. to duplex SE/S telephone pole
12.33' S.S.E. to N.W. corner road sign marker
24.47' S. to "+" east end 48" R.C.P. (P)
52.12' W.S.W. to "+" west end 48" R.C.P. (P)

10/2/75 J.G., R.S., B.B., T.F.

F - Found stone 9" deep. Placed R.R. spike over stone. Stone is 9" north of south edge pavement. P.K.'s 6' N&W.

55.45' N.W. to duplex NE/S telephone pole
83.10' S.E. to duplex N/S power pole
103.24' W.S.W. to P.K. nail top C.M.P. (P)

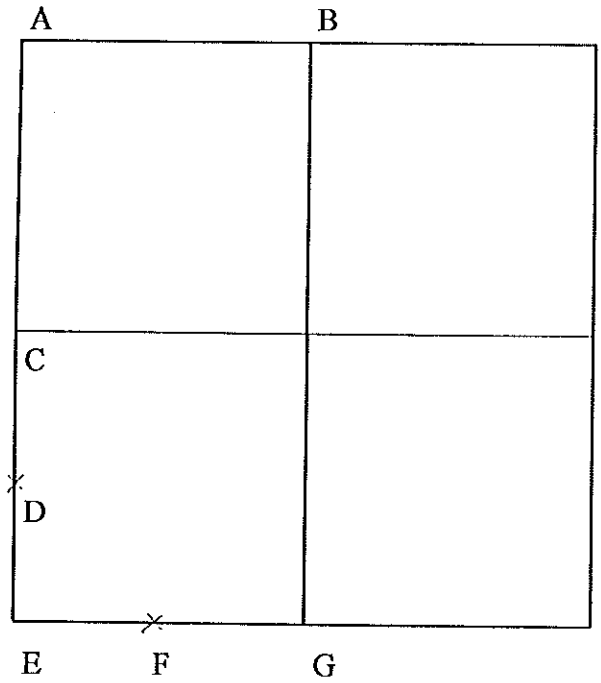

COUNTY: HENRY

TOWNSHIP: DAMASCUS

T- 5 -N R- 8 -E

SECTION: 35

10/2/80 J.G., R.S., B.B., T.F.

G - Found stone 9" deep. Stone was badly fractured. Placed R.R. spike over center of stone. Stone is 6" south of south edge of pavement. P.K.'s 6' N.E. & N.W.

New Ties 8/21/79:

11.91' E. to N1/4 post; Sec. 2, Richfield Twp.

27.44' N.E. to duplex SE/S 36" Walnut

9.76' S.S.E. to "+" S.W. cor. stone headwall (P)

31.63 S.S.W. to near face iron pipe (at top of pipe)

37.69' S.W. to duplex NW/S power pole

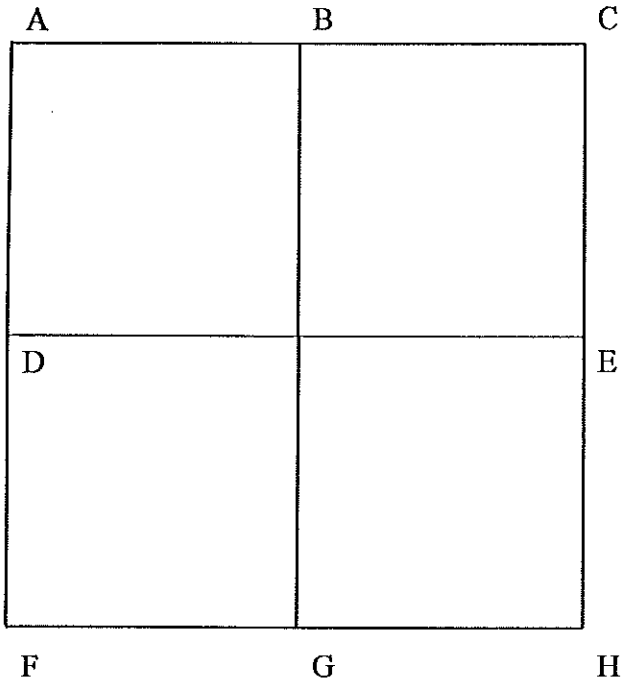

COUNTY: HENRY

TOWNSHIP: DAMASCUS

T- 5 -N R- 8 -E

SECTION: 36

6/25/80 R.W., J.J., C.S.

A - Found R.R. spike over high point of stone (8" x 8" x 15") 12" below surface. Set P.K.'s 6' S&E. Stone is 6.2' east of west edge 18' pavement and 6.9' south of north edge 12' pavement.

57.29' W.N.W. to duplex SW/S telephone pole
46.36' N.W. to duplex NE/S 20" tree
31.57' S.E. to N.W. cor. conc. cor. post
32.99' S.W. to nail and shiner NW/S power pole

6/27/80 R.W., J.J., C.S.

B - Re-established point midway and on line between N.E. corner and N.W. corner Section 36. Placed center punched R.R. spike on surface. P.K.'s 6' S&W. R.R. spike is 3.3' south of north edge 12' pavement.

7.05' N.N.W. to "+" N.W. bridge wing (P)
12.78' N.E. to "+" N.E. bridge wing (P)
17.44' S.E. to "+" S.E. bridge wing (P)
32.45' S.E. to duplex NE/S power pole
13.85' S.S.W. to "+" S.W. bridge wing (P)

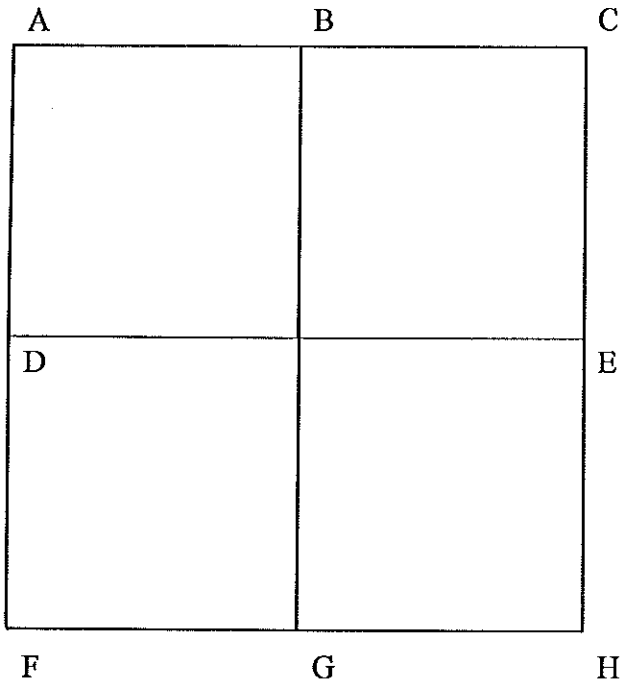

COUNTY: HENRY

TOWNSHIP: DAMASCUS

T- 5 -N R- 8 -E

SECTION: 36

6/25/80 R.W., J.J., C.S.

C - Found R.R. Spike 0.70' south of top center of stone (5" x 8" x 17") 11" below road surface. Placed center punched R.R. spike on surface over top center of stone. P.K.'s 6' S&E. Stone is 0.60' east of west edge 12' pavement and 5.8' south of north edge 14' pavement west.

21.15' N.W. to P.K. nail north end C.M.P. (P)
33.81' N.E. to "+" in top of rock
35.25' S.E. to duplex SW/S power pole
28.63' S.E. to N.E. cor. conc. catch basin (P)
29.87' S.W. to duplex NW/S underground cable marker post.

6/27/80 R.W., J.J., C.S.

D - Found stone (3" x 7" x 15") 15" below road surface. Placed center punched R.R. spike on surface. P.K.'s 6' N&E. Stone is 1.9' east of west edge 18' pavement.

65.04' N.N.W. to duplex NE/S power pole
34.53' S.W. to 5/8" iron pin on west ditch bank (P)
32.38' S.E. to 5/8" iron pin on east slope of road 4' east of pavement

7/1/80 R.W., J.J., C.S.

E - Found iron pin 0.35' east of high point of stone (6" x 10" x 13") 16" below road surface. Removed iron pin. Placed center punched R.R. spike on surface over high point of stone. Stone is 5.2' east of west edge 12' pavement.

22.08' W. to duplex S/S wood post
29.63' S.E. to duplex SW/S power pole
46.85' S.S.E. to "+" N.W. corner catch basin (P)
44.55' S.S.W. to "+" N. end conc. headwall (P)

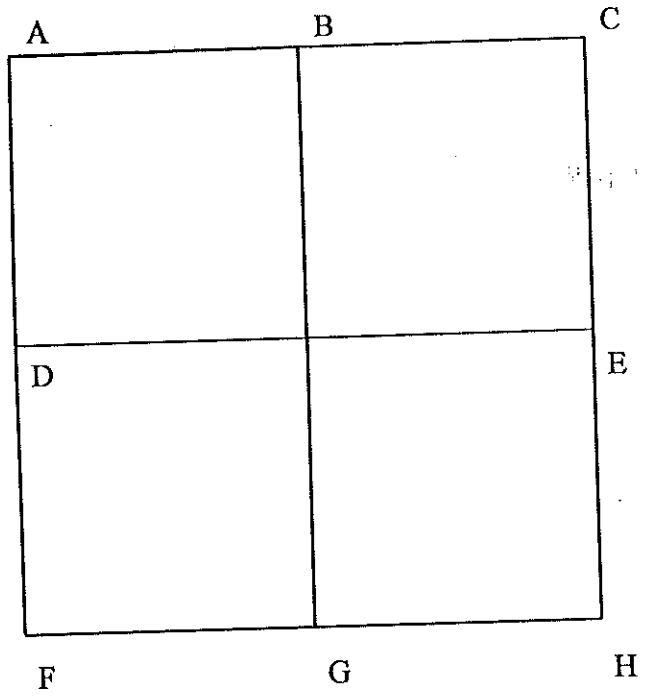

COUNTY: HENRY

TOWNSHIP: DAMASCUS

T- 5 -N R- 8 -E

SECTION: 36

F - See N.W. cor., Sec. 1; Richfield Twp. (Common Corner)

G - See N1/4 post, Sec. 1; Richfield Twp. (Common Corner)

H - See N.E. cor., Sec. 1; Richfield Twp. (Common Corner)