

Monroe Township

Section 1

Date Established 8/29/2007

Corner NW

Marker RR Spike below surface

45 94' SE to "+" east end concrete pipe (P)

15 08' SW to "+" corner of concrete headwall (P)

51 23' NE to duplex SE/side telephone pole (leans south)

46 54' W to Harrison Twp. Corner (iron pipe)

| | |
|----|--|
| NW | |
| | |

Section 1

Date Established 8/29/2007

Corner N¹/₄

Marker RR Spike

83 67' WNW to duplex NE/side telephone pole

59 52' ENE to duplex S/side telephone pole

42 02' SSW to duplex W/side power pole

18 95' W to Harrison Twp. Corner (RR Spike)

| | |
|--|-------------------------------|
| | N ¹ / ₄ |
| | |

Section 1

Date Established 8/29/2007

Corner NE

Marker RR Spike

29 55' NE to duplex SE/side telephone pole

44 02' SE to duplex NE/side power pole

42 61' SW to duplex NW/side power pole

95 65' NNW to duplex E/side power pole

79 85' SW to NE corner concrete foundation telephone building

| | |
|--|----|
| | NE |
| | |

Monroe Township

Section 1

Date Established 8/29/2007

Corner W¹/₄

Marker Iron Pin

PK's 5' NE and SE

22.97' NW to "+" north end steel drive pipe

22.45' SW to "+" north end steel drive pipe

Section 1

Date Established 8/29/2007

Corner E¹/₄

Marker Iron Pin

30.66' W to duplex SW/side power pole

27.13' NW to 5/8" iron pin 1' west of pavement

37.71' SW to 5/8" iron pin 1' west of pavement

| | |
|-------------------------------|--|
| | |
| W ¹ / ₄ | |

| | |
|--|-------------------------------|
| | |
| | E ¹ / ₄ |

Monroe Township

Section 2

Date Established 8/29/2007

Corner NW

Marker RR Snike

48 00' NE to shiner SW/side power pole

51 27' SE to shiner NW/side power pole

54 50' WSW to "+" in 24" concrete pipe (P)

83 16' W to Harrison Twn. Corner

57 64' NW to "+" SE corner CB (P)

| | |
|----|--|
| NW | |
| | |

Section 2

Date Established 8/29/2007

Corner N $\frac{1}{4}$

Marker RR Snike 4" below surface

57 01' SE to "+" north end inlet structure (P)

57 05' WSW to "+" south end concrete pipe (P)

56 27' WNW to "+" north end concrete pipe (P)

21 18' NW to mag nail east end 12" corrugated plastic pipe (P)

59 35' W to Harrison Twn. Corner

| | |
|--|-----------------|
| | N $\frac{1}{4}$ |
| | |

Section 2

Date Established 8/29/2007

Corner N $\frac{1}{4}$ NE

Marker RR Snike 2" below surface

63 49' ESE to duplex N/side telephone pole

60 85' NW to $\frac{3}{4}$ " iron pin

23 33' SE to mag nail east end 15" corrugated plastic pipe

97 94' WSW to duplex N/side power pole

| | |
|--|--------------------|
| | N $\frac{1}{4}$ NE |
| | |

Monroe Township

Section 2

Date Established 8/29/2007

Corner W¹/₄

Marker Nail/Shiner

42.42' NW to duplex SW/side power pole

76.33' NE to duplex SE/side power pole

80.18' SSE to nail/shiner NW side power pole (leans west)

26.43' W to 1/2" iron pipe (P)

| | |
|-------------------------------|--|
| | |
| W ¹ / ₄ | |

Monroe Township

Section 3

Date Established 8/29/2007

Corner NW

Marker Small RR Spike

55 19' ESE to "+" NE corner CB (P)

29 83' SE to duplex E/side telephone nole

90 65' WSW to duplex S/side telephone nole

29 92' NNW to duplex SE/side brace nole

80 25' WSW to "+" east corner CB

53 55' W to Harrison Twn Corner (small RR snike)

| | |
|----|--|
| NW | |
| | |

Section 3

Date Established 8/29/2007

Corner N¹/₄

Marker Small RR Spike

74 88' ESE to duplex N/side power nole

44 23' WSW to PK nail N/side telephone nole

67 14' W to S¹/₄ Post Sec 34 Harrison Twn

65 57' WSW to "+" NE corner CB (P)

49 12' NW to duplex SW/side power nole

| | |
|--|-------------------------------|
| | N ¹ / ₄ |
| | |

Section 3

Date Established 8/29/2007

Corner W¹/₄

Marker Small RR Spike

100 19' SSW to mag nail N/side power nole (P)

20 09' NW to "+" SW corner CB (P)

27 46' W to duplex S/side power nole

| | |
|-------------------------------|--|
| | |
| W ¹ / ₄ | |

Monroe Township

Section 4

Date Established 8/29/2007

Corner NW

Marker Harrow Tooth 2" below surface

80 71' ESE to duplex N/side telephone pole

52 91' WSW to duplex NW/side power pole

63 92' WSW to duplex E/side telephone pole

63 82' NE to duplex S/side power pole

59 35' W to Harrison Twn. Corner

38 74' WNW to "+" NW corner CB (P)

| | |
|----|--|
| NW | |
| | |

Section 4

Date Established 8/29/2007

Corner N¹/₄

Marker RR Spike

27 43' WSW to duplex N/side telephone pole

14 66' NW to 5/8" iron pin 2' north of pavement

87 88' ENE to duplex S/side power pole

56 49' W to Harrison Twn. Corner (RR Spike)

| | |
|--|-------------------------------|
| | N ¹ / ₄ |
| | |

Section 4

Date Established 8/29/2007

Corner N¹/₄ NE

Marker RR Spike

27 87' SE to duplex W/side telephone pole (leaning north)

18 57' SE to "+" NW corner CB (P)

78 84' ENE to duplex S/side power pole

| | |
|--|----------------------------------|
| | N ¹ / ₄ NE |
| | |

Monroe Township

Section 4

Date Established 8/29/2007

Corner W¹/₄

Marker Small RR Spike

38 83' NE to "+" SW/side steel post (2.4' above base)

27 87' SE to 5/8" iron pin 1' east of pavement

64 34' NW to duplex SW/side power pole

32 30' E to duplex S/side wooden corner post

| | |
|-------------------------------|--|
| | |
| W ¹ / ₄ | |

Monroe Township

Section 5

Date Established 8/29/2007

Corner NW

Marker Iron Pin 4" below surface

19 31' NNE to PK W/side power pole (new)

69 73' ESE to duplex N/side telephone pole

85 78' SW to duplex N/side power pole

73 54' WSW to duplex NE/side telephone pole

99 04' W to Harrison Twn. Corner

| | |
|----|--|
| NW | |
| | |

Section 5

Date Established 8/29/2007

Corner N¹/₄ NW

Marker RR Spike 1" below surface

53 77' NE to duplex S/side power pole

31 50' SE to "+" NW corner CB (P) (new ton)

20 80' SSE to duplex E/side telephone pole

79 18' WSW to duplex N/side telephone pole

| | |
|----------------------------------|--|
| N ¹ / ₄ NW | |
| | |

Section 5

Date Established 8/29/2007

Corner N¹/₄

Marker RR Spike 2" below surface

87 46' WNW to PK nail S/side power pole

64 65' WSW to duplex N/side telephone pole (leans north)

77 52' ESE to duplex N/side telephone pole (leans north)

80 26' W to Harrison Twn. Corner (RR Spike)

| | |
|--|-------------------------------|
| | N ¹ / ₄ |
| | |

Monroe Township

Section 5

Date Established 8/29/2007

Corner W¹/₄

Marker Iron Pin 1" below surface

24 34' W to duplex N/side power pole

13 17' NE to 5/8" iron pin 1' east of pavement

13 34' SE to 5/8" iron pin 1' east of pavement

36 35' E to mag nail N/side 12" tree

| | |
|-------------------------------|--|
| | |
| W ¹ / ₄ | |

Section 5

Date Established 8/29/2007

Corner W¹/₄ SW

Marker Small RR Spike

17 85' SW to PK nail north end 8" CMP (P)

85 20' SW to NE corner foundation of cage house

47 70' NE to PK nail SW/side of power pole

24 95' E to Iron Pin (property pin)

| | |
|----------------------------------|--|
| | |
| W ¹ / ₄ SW | |

Monroe Township

Section 6

Date Established 8/29/2007

Corner NW

Marker Iron Pine 3" below surface

29 76' NW to "+" SE corner CB (P)

19 44' N to duplex W/side power pole

44 32' SE to duplex N/side telephone pole

19 86' S to iron pin 1' deep (P)

29 84' SW to "+" NE corner CB (P)

| | |
|----|--|
| NW | |
| | |

Section 6

Date Established 8/29/2007

Corner N¹/₄ NW

Marker RR Spike 1" below surface

26 99' NE to duplex SE/side power pole

17 96' S to duplex N/side telephone pole

| | |
|----------------------------------|--|
| N ¹ / ₄ NW | |
| | |

Section 6

Date Established 8/29/2007

Corner N¹/₄

Marker RR Spike 1" below surface

81 55' ESE to duplex N/side telephone pole

66 73' WSW to duplex N/side telephone pole

39 95' NW to map nail S/side 18" tree

| | |
|--|-------------------------------|
| | N ¹ / ₄ |
| | |

Monroe Township

Section 6

Date Established 8/29/2007

Corner N¹/₄ NE

Marker RR Spike 1" below surface

17 82' S to PK nail E/side telephone pole

17 22' NW to 5/8" iron pin 1' north of pavement

16 77' NE to 5/8" iron pin 1' north of pavement

| | |
|--|---------------------------------------|
| | ^ N ¹ / ₄ NE |
| | |

Monroe Township

Section 7

Date Established 8/30/2007

Corner NW

Marker RR Snike 1" below surface

13 30' SE to 5/8" iron pin 1' south of pavement

20 90' S to PK nail W/side of wood post

10 63' SW to 5/8" iron pin 1' south of pavement

78 10' ENE to duplex N/side power pole

16 58' N to Flatrock Twn corner (iron pin)

| | |
|----|--|
| NW | |
| | |

Section 7

Date Established 8/30/2007

Corner N¼

Marker RR Snike 1" below surface

36 87' NW to duplex S/side power pole

31 87' ESE to "+" SW corner CB (P)

47 93' SW to mag nail NW root large tree

| | |
|--|----|
| | N¼ |
| | |

Section 7

Date Established 8/30/2007

Corner N¼ NE

Marker RR Snike 1" below surface

11 30' NE to 5/8" iron pin 1' north of pavement

52 57' WSW to duplex N/side power pole

18 83' N to duplex W/side wood post

44 29' WNW to mag nail west end corrugated plastic drive pipe

| | |
|--|------|
| | N¼NE |
| | |

Monroe Township

Section 8

Date Established 8/30/2007

Corner NW

Marker RR Snike 1" below surface

42 46' NW to duplex S/side wood telephone post

52 35' NNE to duplex SW/side telephone pole

33 55' SW to duplex E/side power pole

49 97' NE to duplex SE/side power pole

37 97' NW to duplex SW/side power pole

| | |
|----|--|
| NW | |
| | |

Section 8

Date Established 8/30/2007

Corner N¹/₄ NW

Marker RR Snike 2" below surface

46 40' NW to "+" SE corner CB cover (P)

48 20' NE to duplex NW/side wood telephone post

52 38' SE to duplex NE/side power pole

33 18' SW to "+" NE corner CB cover (P)

| | |
|----------------------------------|--|
| N ¹ / ₄ NW | |
| | |

Section 8

Date Established 8/30/2007

Corner N¹/₄

Marker RR Snike

25 85' NW to "+" SE corner CB (P)

40 96' SE to "+" east end concrete pipe (P)

45 31' SW to "+" west end concrete pipe (P)

72 27' NE to duplex NW/side telephone post

| | |
|--|-------------------------------|
| | N ¹ / ₄ |
| | |

Monroe Township

Section 8

Date Established 8/30/2007

Corner W¹/₄

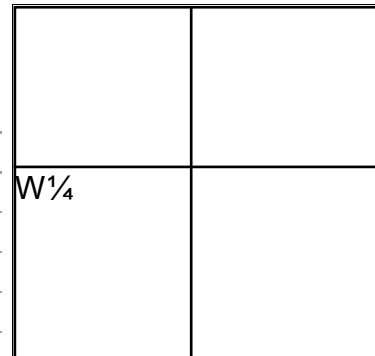
Marker RR Spike 1" below surface

15 91' NE to 5/8" iron pin 1' east of pavement

30 30' SE to 5/8" iron pin 1' east of pavement

19 87' WSW to "+" in CMP (P)

15 79' ESE to mag nail east end corrugated helical pipe (P)



Section 8

Date Established 8/30/2007

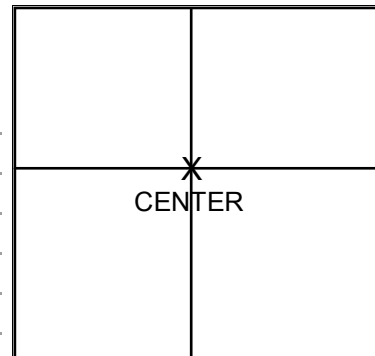
Corner CENTER

Marker Small RR Spike

14 70' E to duplex S/side power pole

15 69' W to duplex N/side power pole

34 52' NE to duplex S/side mail box post



Monroe Township

Section 9

Date Established 8/30/2007

Corner NW

Marker RR Snike

35 18' NW to "+" north end concrete pipe (P)

38 31' NE to "+" NW corner CB lid (P)

34 31' SW to "+" south end concrete pipe (P)

39 04' SE to "+" NE/side CB (P)

45 18' SE to duplex SW/side power pole

| | |
|----|--|
| NW | |
| | |

Section 9

Date Established 8/30/2007

Corner N¹/₄

Marker Iron Pin 6" below surface. Place small RR Snike on surface

46 27' NW to "+" in center south wall of CB (P)

45 35' ESE to "+" NW corner CB lid (P)

39 02' SE to duplex NE/side power pole (New)

45 04' WSW to "+" NE corner CB lid (P)

| | |
|--|-------------------------------|
| | N ¹ / ₄ |
| | |

Section 9

Date Established 8/30/2007

Corner W¹/₄

Marker RR Snike

64 13' SSE to "+" NW corner CB (P)

60 64' SSW to bolt in animal guard of 6" N12 pipe (P)

18 97' NE to 5/8" iron pin at east edge of pavement

| | |
|-------------------------------|--|
| | |
| W ¹ / ₄ | |

Monroe Township

Section 9

Date Established 8/30/2007

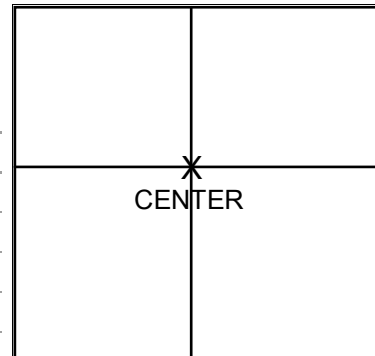
Corner CENTER

Marker Small RR Spike

10 25' NW to 5/8" iron pin 1' west of pavement

10 39' NE to 5/8" iron pin 1' east of pavement

79 04' NNE to duplex W/side power pole



Monroe Township

Section 10

Date Established 8/30/2007

Corner NW

Marker RR Spike

33 74' NW to "+" north end concrete pipe (P)

39 10' NE to duplex W/side telephone pole

34 60' SSW to "+" south end concrete pipe (P)

41 90' SW to PK nail NW/side power pole

51 58' SE to "+" NW/side CB

| | |
|----|--|
| NW | |
| | |

Section 10

Date Established 8/30/2007

Corner N¹/₄

Marker RR Spike

28 90' N to duplex W/side power pole

31 17' S to duplex E/side power pole

19 00' SW to 5/8" iron pin 2' south of pavement

41 65' NW to "+" SE corner concrete drive

| | |
|--|-------------------------------|
| | N ¹ / ₄ |
| | |

Section 10

Date Established 8/30/2007

Corner W¹/₄

Marker Small RR Spike

23 61' ESE to "+" center north wall CB (P)

59 11' SSW to "+" north end concrete headwall

23 00' WSW to duplex N/side power pole

45 85' NNW to mag nail north end drive pipe

| | |
|-------------------------------|--|
| | |
| W ¹ / ₄ | |

Monroe Township

Section 11

Date Established 8/30/2007

Corner NW

Marker Nail/Shiner

40 74' NNE to "+" north end concrete headwall

47 30' NE to shiner SW/side power pole

42 90' ESE to "+" SW corner CB lid (P)

32 66' SW to shiner NE/side light pole

82 69' SSW to duplex W/side power pole

| | |
|----|--|
| NW | |
| | |

Section 11

Date Established 8/30/2007

Corner N¹/₄

Marker RR Snike

77 70' ENE to duplex SW/side power pole

80 10' ESE to 30d snike SW/side power pole

27 03' SE to duplex SW/side wood telephone post

27 25' SSW to duplex E/side power pole (new)

| | |
|--|-------------------------------|
| | N ¹ / ₄ |
| | |

Section 11

Date Established 8/30/2007

Corner W¹/₄

Marker RR Snike

31 54' NW to "+" NW corner CB (P)

51 77' NE to corner house foundation (126 Turkeyfoot)

31 96' NE to shiner S/side brace pole

35 04' SE to shiner NW/side power pole

25 19' WSW to shiner E/side light pole

| | |
|-------------------------------|--|
| | |
| W ¹ / ₄ | |

Monroe Township

Section 11

Date Established 8/30/2007

Corner CENTER

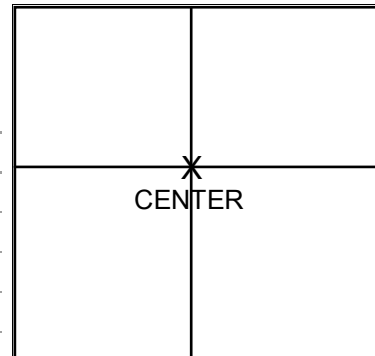
Marker Iron Pin 6" below grade

6' NE & NW to mag nails

27 03' NW to 5/8" iron pin 1' north of pavement

23 70' NE to 5/8" iron pin 1' north of pavement

46 27' ESE to barge spike in conc. encasement NW culvert wing(P)



Monroe Township

Section 12

Date Established 8/30/2007

Corner NW

Marker Small RR Spike 2" below surface

43 89' SW to duplex SE/side power pole

50 66' NE to "+" in north end RCP

48 15' NW to "+" in SE corner CB

51 06' SE to "+" in south end RCP

| | |
|----|--|
| NW | |
| | |

Section 12

Date Established 8/30/2007

Corner N¼

Marker Iron Pin 6" deep Set Small RR Spike on surface

21 96' N to duplex W/side power pole

27 86' NE to PK east end CMP (P)

22 74' WSW to 5/8" iron pin 2' south of pavement

| | |
|--|----|
| | N¼ |
| | |

Section 12

Date Established 8/30/2007

Corner NE

Marker RR Spike 4" below road surface 7 92' north of section corner

51 10' NW to center of USGS bench mark tablet (P)

49 01' NE to "+" north end CMP arch (P)

32 25' SE to "+" northeast corner CB (P)

55 11' SSW to "+" south end CMP arch (P)

| | |
|--|----|
| | NE |
| | |

Monroe Township

Section 12

Date Established 8/30/2007

Corner NE

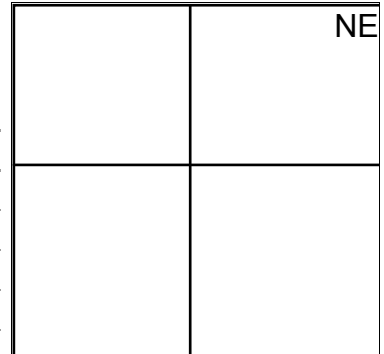
Marker RR Snike on surface RR Snike at section corner

57 92' NW to center of USGS bench mark tablet (P)

56 12' NE to "+" north end CMP arch (P)

29 25' SE to "+" northeast corner CB (P)

47 51' SSW to "+" south end of CMP arch (P)



Section 12

Date Established 8/30/2007

Corner W¹/₄

Marker RR Snike 2" below surface

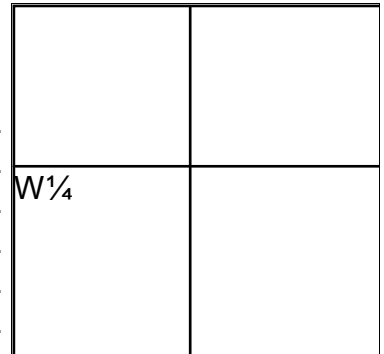
48 32' NW to duplex SW/side telephone pole

40 94' NE to "+" north end concrete pipe (P)

47 80' NE to duplex SE/side power pole

32 60' SE to "+" south end concrete pipe (P)

38 69' SW to "+" west end concrete pipe (P)



Section 12

Date Established 8/30/2007

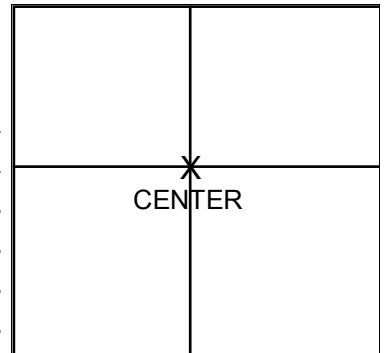
Corner CENTER

Marker Small RR Snike

18 77' NNW to 3/4" dia witness pin (P)

20 17' ESE to 7/8" o.d. witness pipe (P)

22 64' WSW to 7/8" o.d. witness pipe (P)



Monroe Township

Section 12

Date Established 8/30/2007

Corner E¹/₄

Marker RR Spike 3" below surface

42 25' NW to "+" west end concrete headwall (P)

37 68' NNW to "+" east end concrete headwall (P)

44 79' SE to 30d spike W/side power pole

27 94' SSW to "+" east end concrete headwall (P)

35 74' SW to "+" west end concrete headwall (P)

| | |
|--|-------------------------------|
| | |
| | E ¹ / ₄ |

Monroe Township

Section 13

Date Established 8/30/2007

Corner NW

Marker RR Spike 2" below surface

23 60' SW to "+" top center concrete headwall (P)

50 77' NE to "+" in north end RCP

42 92' SE to "+" in south end RCP

Section 13

Date Established 8/30/2007

Corner N¼

Marker Small RR Spike

23 99' NNW to "+" west end concrete pipe (P)

27 51' NE to "+" east end concrete pipe (P)

28 96' S to center USGS triangulation station tablet

35 01' SW to "+" east end concrete headwall (P)

Section 13

Date Established 8/30/2007

Corner NE

Marker RR Spike 3" below surface

46 01' NW to center USGS Station "Taylor 2 1963" (P)

33 99' NNW to "+" north end concrete pipe (P)

51 57' SE to 16d spike SW/side power pole

37 50' SSW to "+" south end concrete pipe (P)

| | |
|----|--|
| NW | |
| | |

| | |
|--|----|
| | N¼ |
| | |

| | |
|--|----|
| | NE |
| | |

Monroe Township

Section 13

Date Established 8/30/2007

Corner W¹/₄

Marker RR Spike 1" below surface

18 83' NW to 5/8" iron pin 5' west of pavement

63 20' NE to duplex NE/side power pole (new)

22 02' SE to PK in CMP 2.5' from east end (P)

Section 13

Date Established 8/30/2007

Corner E¹/₄

Marker Iron Pin 6" below edge of pavement

29 36' E to "+" southwest corner CB (P)

63 64' SE to duplex NE/side power pole

36 66' NE to 5/8" iron pin 2.5' east of east edge of pavement

64 07' S to Richfield Twp Stone

24 01' E to center USGS Station "Couch 194?" (buried)

| | |
|-------------------------------|--|
| | |
| W ¹ / ₄ | |

| | |
|--|-------------------------------|
| | |
| | E ¹ / ₄ |

Monroe Township

Section 14

Date Established 8/30/2007

Corner NW

Marker Shaft of Nail

46 96' SW to shiner NE/side power pole

55 50' NW to "+" in east bonnet bolt

39 26' SE to nail/shiner NW/side telephone pole

48 32' WSW to "+" in SE corner CB lid

28 29' SE to "+" in NE corner CB lid

| | |
|----|--|
| NW | |
| | |

Section 14

Date Established 8/30/2007

Corner N¹/₄

Marker Iron Pin 6" below edge of pavement

26 31' NW to 5/8" iron pin 1' north of pavement

23 59' NE to 5/8" iron pin 1' north of pavement

| | |
|--|-------------------------------|
| | N ¹ / ₄ |
| | |

Section 14

Date Established 8/30/2007

Corner W¹/₄ NW

Marker Nail/Shiner

30 08' ENE to shiner W/side telephone pole

57 63' SW to duplex NE/side power pole

75 48' SE to duplex W/side telephone pole

| | |
|-----------------------------------|--|
| ←W ¹ / ₄ NW | |
| | |

Monroe Township

Section 14

Date Established 8/30/2007

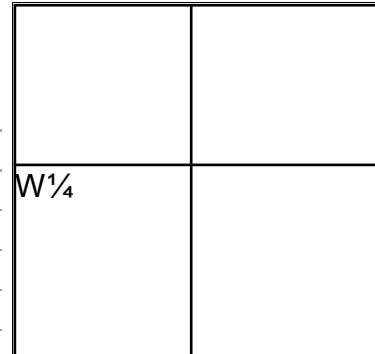
Corner W¹/₄

Marker Nail/Shiner

30 05' SW to shiner NE/side power pole

35 46' NW to duplex E/side 1st wood GR anchor assembly post

50 31' NE to shiner in SW/side telephone pole



Section 14

Date Established 1/7/1979

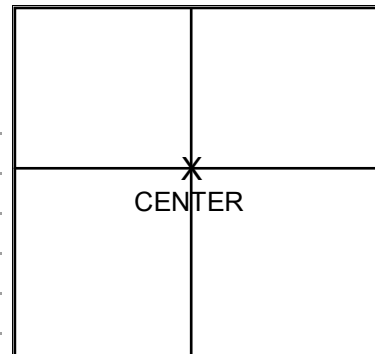
Corner CENTER

Marker Iron Pine

21 65' ESE to "+" north end east headwall (P) (1979 Ties)

9 73' SE to "+" north end west headwall (P) (1979 Ties)

14 82' SSE to "+" south end west headwall (P) (1979 Ties)



Monroe Township

Section 15

Date Established 8/30/2007

Corner NW

Marker Small RR Spike

28 88' NW to "+" north end CMP (P)

32 92' SE to nunch mark in east end CMP (P)

21 93' SW to "+" in concrete wing (P)

31 89' SW to snike SE/side power pole

| | |
|----|--|
| NW | |
| | |

Section 15

Date Established 8/30/2007

Corner N¹/₄

Marker Rebar 8" below edge of pavement

42 17' NW to "+" center east wall CB (P)

40 57' SW to "+" NE corner catch basin (P)

| | |
|--|-------------------------------|
| | N ¹ / ₄ |
| | |

Section 15

Date Established 8/30/2007

Corner W¹/₄

Marker Iron Pine

52 86' SW to 5/8" iron pin on west ditch bank

30 38' NE to 5/8" iron pin 1' east of east edge of pavement

32 58' SE to 5/8" iron pin 1' east of east edge of pavement

| | |
|-------------------------------|--|
| | |
| W ¹ / ₄ | |

Monroe Township

Section 16

Date Established 9/4/2007

Corner NW

Marker RR Snike

41 65' SE to 30d snike SW/side power pole

31 55' SE to "+" east end concrete pipe (P)

26 46' SW to "+" south end concrete pipe (P)

32 63' NW to "+" north end RCP (P)

24 59' SW to "+" west end RCP (P)

| | |
|----|--|
| NW | |
| | |

Section 16

Date Established 9/4/2007

Corner N¹/₄

Marker Small RR Snike

31 63' NW to 5/8" iron pin 2' from pavement radius

64 57' NE to duplex N/side buried cable marker

23 69' S to duplex E/side power pole

77 92' NNE to duplex E/side power pole

| | |
|--|-------------------------------|
| | N ¹ / ₄ |
| | |

Section 16

Date Established 9/4/2007

Corner W¹/₄

Marker RR Snike

19 53' ESE to "+" SE corner CB (P)

26 62' SE to duplex S/side 15" hickory

83 15' SSW to nail/shiner SE/side power pole

10 76' W to "+" in east wall CB (P)

| | |
|-------------------------------|--|
| | |
| W ¹ / ₄ | |

Monroe Township

Section 17

Date Established 9/4/2007

Corner NW

Marker Iron Pin 1" below surface

26 90' SE to "+" north end concrete headwall (P)

25 37' SW to "+" north end concrete headwall (P)

30 27' NW to duplex SE/side power pole

48 48' SW to duplex NW/side power pole

| | |
|----|--|
| NW | |
| | |

Section 17

Date Established 9/4/2007

Corner N¹/₄

Marker Small RR Spike

54 75' WNW to duplex NE/side power pole

48 24' NNW to "+" north end concrete headwall (P)

37 31' NNE to "+" center east wall CB (P)

31 66' SE to "+" NE corner CB (P)

24 92' SW to mag nail west end plastic tile (P)

| | |
|--|-------------------------------|
| | N ¹ / ₄ |
| | |

Section 17

Date Established 9/4/2007

Corner W¹/₄

Marker RR Spike 3" below surface

25 35' NE to 5/8" iron pin 1' east of pavement

26 93' SE to 5/8" iron pin 1' east of pavement

18 58' SW to PK in 24" N12 (2' east of west end)

| | |
|-------------------------------|--|
| | |
| W ¹ / ₄ | |

Monroe Township

Section 17

Date Established 9/4/2007

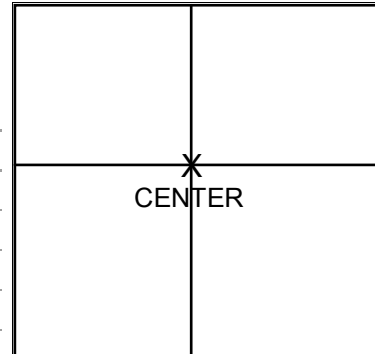
Corner CENTER

Marker Small RR Spike

14 43' W to rivet west end CMP (P)

18 29' E to "+" SW corner CB

15 39' SE to 5/8" iron pin 1' east of pavement



Monroe Township

Section 18

Date Established 9/4/2007

Corner NW

Marker Small RR Spike

83 61' ENE to "+" SW corner CB (P)

58 90' ESE to "+" SW corner CB (P)

15 80' N to Flatrock Twp Corner (iron pipe)

20 52' S to duplex N/side power pole

| | |
|----|--|
| NW | |
| | |

Section 18

Date Established 9/4/2007

Corner N¼

Marker Small RR Spike

28 22' NW to 5/8" iron pin 0 5' north of pavement

12 55' NE to 5/8" iron pin 0 5' north of pavement

30 06' SW to "+" NW corner CB (P)

28 42' SE to mag nail W/side 15" walnut

94 61' WSW to duplex N/side power pole

| | |
|--|----|
| | N¼ |
| | |

Monroe Township

Section 19

Date Established 9/4/2007

Corner NW

Marker Small RR Spike

28 88' N to duplex W/side power pole

40 34' WSW to NE corner concrete base of Austermilller headstone

5 16' N to Flatrock Twn Corner (RR Spike)

24 57' SE to NW unner corner concrete base Cassie Bilow headstone

| | |
|----|--|
| NW | |
| | |

Section 19

Date Established 9/4/2007

Corner N¼

Marker Small RR Spike

19 43' NNE to duplex W/side power pole

38 27' SSE to duplex W/side power pole

57 50' SW to duplex NW/side power pole

| | |
|--|----|
| | N¼ |
| | |

Monroe Township

Section 20

Date Established 9/4/2007

Corner NW

Marker RR Spike

38 37' NW to "+" north end CMP (P)

38 06' NW to PK nail SW/side power pole

36 21' SE to "+" east end CMP (P)

30 30' SE to PK nail NW/side power pole

28 27' SW to "+" south end CMP (P)

| | |
|----|--|
| NW | |
| | |

Section 20

Date Established 9/4/2007

Corner N¹/₄

Marker Small RR Spike

34 92' NW to "+" NE corner CB

28 73' SE to duplex E/side power pole (new)

31 37' NE to 5/8" iron pin at mid radius 3' off edge of pavement

58 84' SW to "+" east end backwall of ag inlet

| | |
|--|-------------------------------|
| | N ¹ / ₄ |
| | |

Section 20

Date Established 9/4/2007

Corner W¹/₄

Marker RR Spike

17 17' NE to 5/8" iron pin 0.5' east of pavement

17 61' SE to 5/8" iron pin 0.5' east of pavement

24 52' WSW to PK west end plastic pipe

56 62' W to "+" center of back wall of ag inlet

| | |
|-------------------------------|--|
| | |
| W ¹ / ₄ | |

Monroe Township

Section 21

Date Established 9/4/2007

Corner NW

Marker RR Spike 3" below surface

28 23' SE to "+" north end headwall (P)

35 76' SE to "+" south end headwall (P)

27 86' SW to "+" south end headwall (P)

18 59' SW to "+" north end headwall (P)

38 40' NE to duplex SW/side 33" tree

| | |
|----|--|
| NW | |
| | |

Section 21

Date Established 9/4/2007

Corner N¹/₄

Marker PK Nail 6' south of north edge of pavement

22 46' NW to "+" north end concrete pipe (P)

19 63' S to "+" east end concrete headwall (P)

32 52' SW to "+" west end concrete headwall (P)

| | |
|--|-------------------------------|
| | N ¹ / ₄ |
| | |

Section 21

Date Established 9/4/2007

Corner W¹/₄

Marker Small RR Spike

31 83' SE to "+" NE corner CB (P)

27 65' SW to "+" north end concrete headwall (P)

21 27' NE to 5/8" iron pin at edge of pavement

| | |
|-------------------------------|--|
| | |
| W ¹ / ₄ | |

Monroe Township

Section 22

Date Established 9/4/2007

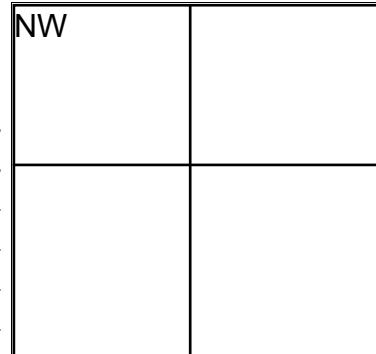
Corner NW

Marker RR Snike

31 50' NW to "+" north end concrete pipe (P)

98 30' NE to "+" west end concrete sten

27 05' SW to "+" south end concrete pipe (P)



Section 22

Date Established 9/4/2007

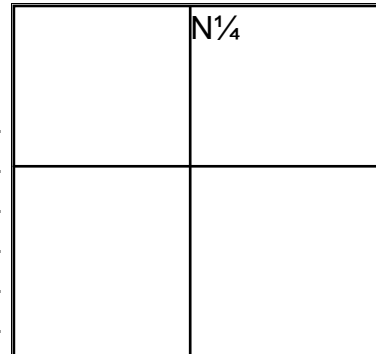
Corner N¼

Marker Iron Pin 8" below surface 6" south of south edge of pavement

29 24' NE to 5/8" iron pin 1' north of pavement (new)

54 17' WSW to duplex N/side power pole

29 19' NW to 5/8" iron pin 1' north of pavement



Section 22

Date Established 9/4/2007

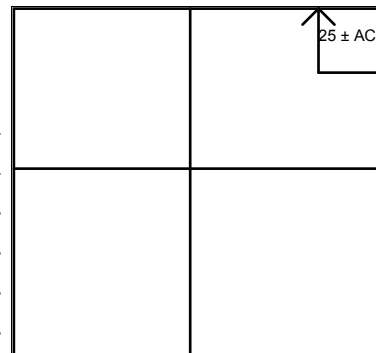
Corner OTHER

Marker RR Snike 2" below surface

25 87' NW to 5/8" iron pin 1' north of pavement

26 62' NE to 5/8" iron pin 1' north of pavement

42 65' SW to duplex NW/side power pole



Monroe Township

Section 22

Date Established 9/4/2007

Corner W¹/₄

Marker Iron Pin 5" below surface

36 33' NE to 5/8" iron pin 1' east of pavement

30 25' ESE to "+" SE corner CB (P)

29 08' SE to 5/8" iron pin 1' east of pavement

33 95' SW to "+" south end metal drive pipe

19 48' SW to "+" south end metal drive pipe

| | |
|-------------------------------|--|
| | |
| W ¹ / ₄ | |

Monroe Township

Section 23

Date Established 9/4/2007

Corner NW

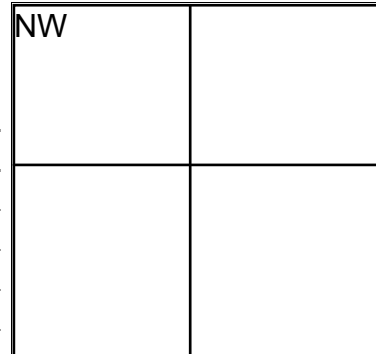
Marker Mag Nail

33 32' NE to "+" in bridge abutment can

23 23' ESE to "+" in bridge abutment can

54 79' WSW to "+" in bridge abutment can

59 80' WNW to "+" in bridge abutment can



Section 23

Date Established 9/4/2007

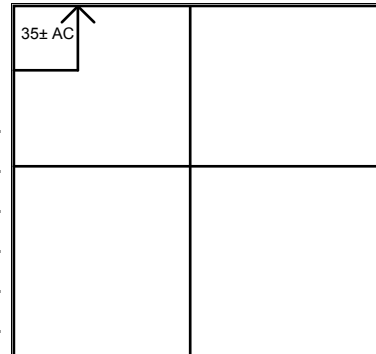
Corner OTHER

Marker Iron Pin

27 76' NE to 5/8" iron pin 1' north of north edge of pavement

27 34' NW to 5/8" iron pin 1' north of north edge of pavement

67 5± E to center west rail



Section 23

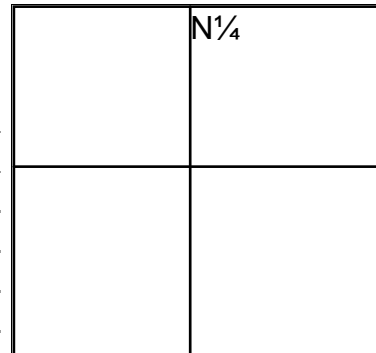
Date Established 9/4/2007

Corner N¼

Marker Small RR Spike

14 36' SE to iron pin on ditch bank (P)

14 98' SW to iron pin on ditch bank (P)



Monroe Township

Section 23

Date Established 9/4/2007

Corner W¹/₄

Marker PK Nail/Shiner

31 78' WNW to center R/W monument (P)

31 68' ENE to center R/W monument (P)

29 91' E to shiner W/side telephone pole

30 75' SSW to "+" NE/corner CB (P)

| | |
|-------------------------------|--|
| | |
| W ¹ / ₄ | |

Monroe Township

Section 24

Date Established 9/4/2007

Corner NW

Marker Small RR Spike

49 39' SE to duplex NE/side power pole (new)

41 46' SW to "+" in west end RCP

31 95' ESE to "+" in east end headwall

27 33' SE to "+" in headwall

| | |
|----|--|
| NW | |
| | |

Section 24

Date Established 9/4/2007

Corner N¼

Marker Small RR Spike

25 05' NW to PK nail north end N12 (P)

26 13' N to duplex W/side wood corner post

105 20' SW to duplex SE/side power pole (new)

35 89' SW to mag nail west end drive pipe (P)

14 82' S to PK nail south end 12" N12 pipe 1' north of pipe end

| | |
|--|----|
| | N¼ |
| | |

Section 24

Date Established 9/4/2007

Corner NE

Marker RR Spike

63 58' WNW to duplex S/side telephone pole

48 17' NW to "+" north end concrete pipe (P)

60 74' SE to center USGS Bench Mark "E117 1947"

43 67' SW to "+" south end concrete pipe (P)

27 27' NE to duplex S/side power pole

60 85' S to Richfield Twp Corner

| | |
|--|----|
| | NE |
| | |

Monroe Township

Section 24

Date Established 9/4/2007

Corner W¹/₄

Marker Iron Pin and PK Nail Northeast Reset Iron Pin

Set Map Nails 6' SW and NE

21 99' W to "+" N/side concrete corner post

36 27' NW to duplex SW/side power pole

33 32' NE to duplex NW/side power pole

23 09' E to "+" W/side concrete corner post

32 70' ESE to duplex SW/side power pole

| | |
|-------------------------------|--|
| | |
| W ¹ / ₄ | |

Section 24

Date Established 9/4/2007

Corner E¹/₄

Marker RR Spike

22 45' NNW to 5/8" iron pin 1' west of pavement

25 08' SSW to 5/8" iron pin 1' west of pavement

58 38' S to Richfield Twp Corner

64 98' SE to duplex SW/side power pole

| | |
|--|-------------------------------|
| | |
| | E ¹ / ₄ |

Monroe Township

Section 25

Date Established 9/4/2007

Corner NW

Marker Nail/Shiner

52.53' SE to shiner NW/side power pole

38.48' SE to "+" SE corner CB (P)

41.80' SW to "+" in center north wall CB (P)

54.29' SW to "+" south end concrete headwall (P)

1.88' N to nail/shiner

| | |
|----|--|
| NW | |
| | |

Section 25

Date Established 9/4/2007

Corner N¹/₄NW

Marker Headless Nail

61.46' ESE to "+" NW corner concrete drive (P)

51.83' SE to nail/shiner NW/side power pole

26.37' S to PK nail west end CMP (P)

| | |
|----------------------------------|--|
| N ¹ / ₄ NW | |
| | |

Section 25

Date Established 9/4/2007

Corner NE

Marker Iron Pin 12" below berm

37.05' NW to shiner SE/side power pole

89.30' NE to duplex W/side power pole

38.33' SE to center USGS Bench Mark "E117 1947" (P)

27.64' SSW to "+" in curb of bridge rail

24.96' SSW to "+" in NE wing of bridge

| | |
|--|----|
| | NE |
| | |

Monroe Township

Section 25

Date Established 9/4/2007

Corner W¹/₄

Marker Small RR Spike

17 54' NW to 5/8" iron pin 4' west of pavement

96 31' SSE to duplex E/side power pole

102 30' SSW to duplex E/side power pole

16 72' SW to 5/8" iron pin 4' west of pavement

Section 25

Date Established 9/4/2007

Corner E¹/₄

Marker RR Spike at west edge of pavement 1" below surface

43 12' S to W¹/₄ Post Sec. 30 Richfield Twp

28 70' SE to 5/8" iron pin 1' east of pavement

56 04' SE to duplex N/side power pole

74 23' SE to "+" NW/corner CB (P)

69 40' SSW to "+" west end concrete pipe (P)

52 43' WSW to mag nail N/side 10" pine tree

| | |
|-------------------------------|--|
| | |
| W ¹ / ₄ | |

| | |
|--|-------------------------------|
| | |
| | E ¹ / ₄ |

Monroe Township

Section 26

Date Established 9/4/2007

Corner NW

Marker RR Spike 2" below surface

61 57' SSW to "+" south end concrete pipe (P)

48 68' SW to "+" NE corner CB (P)

43 63' SW to duplex SE/side power pole

55 01' SE to "+" SE corner concrete base

51 05' NE to "+" SW corner Ston sign base

53 99' NW to "+" north end RCP (P)

| | |
|----|--|
| NW | |
| | |

Section 26

Date Established 9/4/2007

Corner N¹/₄

Marker PK Nail

39 35' N to "+" S/side concrete anchor post

42 75' NE to "+" center east wall CB (P)

47 12' SW to iron pin in concrete monument (P) (bent)

| | |
|--|-------------------------------|
| | N ¹ / ₄ |
| | |

Section 26

Date Established 9/4/2007

Corner W¹/₄

Marker Nail/Shiner 1' east of west edge of pavement

28 87' W to duplex N/side power pole

36 48' E to duplex W/side wood post

34 99' ESE to "+" center south wall CB (P)

| | |
|-------------------------------|--|
| | |
| W ¹ / ₄ | |

Monroe Township

Section 27

Date Established 9/4/2007

Corner NW

Marker Headless Nail

53 75' NW to SE corner CB (P)

53 32' SW to duplex E/side power pole (new)

48 22' NW to "+" NW corner concrete box (P)

40 16' SW to "+" south end concrete wingwall (P)

| | |
|----|--|
| NW | |
| | |

Section 27

Date Established 9/4/2007

Corner N¹/₄

Marker Nail/Shiner

77 79' WNW to duplex SW/side power pole

28 66' N to "+" SW corner CB (P)

73 85' SW to shiner NW/side power pole

| | |
|--|-------------------------------|
| | N ¹ / ₄ |
| | |

Section 27

Date Established 9/4/2007

Corner W¹/₄

Marker Small RR Spike

22 78' NE to 5/8" iron pin

20 98' SE to 5/8" iron pin

90 51' SSE to duplex NE/side buried cable marker

49 84' SW to PK nail west end 10" CMP (P)

35 34' WSW to duplex S/side power pole

| | |
|-------------------------------|--|
| | |
| W ¹ / ₄ | |

Monroe Township

Section 28

Date Established 9/5/2007

Corner NW

Marker Nail/Shiner

52 35' NE to shiner in buried cable marker

42 62' SE to "+" east end concrete nine (P)

56 26' SE to shiner N/side 12" nine tree

49 41' SW to "+" west end concrete nine

54 48' SW to duplex NE/side power pole

| | |
|----|--|
| NW | |
| | |

Section 28

Date Established 9/5/2007

Corner N¹/₄

Marker PK Nail

28 74' N to "+" SW corner CB (P)

27 36' SE to "+" north end concrete headwall (P)

27 28' S to "+" NW corner CB (P)

| | |
|--|-------------------------------|
| | N ¹ / ₄ |
| | |

Section 28

Date Established 9/5/2007

Corner W¹/₄

Marker RR Snike 6" deen Placed Small RR Snike on surface

23 22' W to PK nail in north end 12" CMP

24 84' SW to 5/8" iron pin 1' west of west edge of pavement

16 66' NW to 5/8" iron pin 1' west of west edge of pavement

| | |
|-------------------------------|--|
| | |
| W ¹ / ₄ | |

Monroe Township

Section 29

Date Established 9/5/2007

Corner NW

Marker PK Nail

48 87' NW to "+" north end concrete pipe (P)

42 94' NE to nail/shiner S/side telephone pole

50 53' SW to nail/shiner NE/side power pole

43 52' SW to "+" south end concrete pipe (P)

54 08' SE to "+" east end RCP (P)

| | |
|----|--|
| NW | |
| | |

Section 29

Date Established 9/5/2007

Corner N¹/₄

Marker Nail/Shiner

31 83' NW to PK nail west end 12" N12 pipe

42 22' NE to PK nail east end 12" N12 pipe

39 42' S to face of plastic post

48 80' NW to "+" NE corner CB (P)

| | |
|--|-------------------------------|
| | N ¹ / ₄ |
| | |

Section 29

Date Established 9/5/2007

Corner W¹/₄

Marker RR Spike

49 83' NW to 5/8" iron pin on west ditch bank

42 84' SW to 5/8" iron pin on west ditch bank

19 26' NE to 5/8" iron pin 1' east of edge of pavement

| | |
|-------------------------------|--|
| | |
| W ¹ / ₄ | |

Monroe Township

Section 30

Date Established 9/5/2007

Corner NW

Marker Nail/Shiner

57 30' NW to "+" ton concrete headwall

51 03' N to shiner S/side power pole

26 57' SE to "+" north end concrete headwall (P) (new)

55 12' SW to "+" south wall CB (P)

35 72' NNE to "+" in SW corner CB

| | |
|----|--|
| NW | |
| | |

Section 30

Date Established 9/5/2007

Corner N¼

Marker Nail/Shiner

41 56' NW to "+" SE corner CB (P)

35 66' SE to PK nail north end 12" CMP (P)

36 19' SW to "+" south end concrete pipe (P)

44 72' S to duplex W/side wood fence post

| | |
|--|----|
| | N¼ |
| | |

Monroe Township

Section 31

Date Established 9/5/2007

Corner NW

Marker Small RR Spike

29 16' NNE to "+" north end concrete pipe (P)

35 45' ESE to "+" south end concrete pipe (P)

26 75' SW to PK nail west end 12" N12 pipe

14 30' N to Flatrock Twn Corner (RR Spike)

| | |
|----|--|
| NW | |
| | |

Section 31

Date Established 9/5/2007

Corner N¼

Marker RR Spike 6" deep Set Small RR Spike on surface

21 04' N to PK nail north end 12" N12 pipe

12 83' S to PK nail south end 12" N12 pipe

83 59' ENE to duplex N/side power pole

16 12' NW to 5/8" iron pin 1' north of pavement

6 00' E to offset stone (Small RR Spike)

| | |
|--|----|
| | N¼ |
| | |

Section 31

Date Established 9/5/2007

Corner OTHER

Marker Small RR Spike 6' east of corner

14 72' SW to PK nail south end 12" plastic tile

22 35' NW to PK nail south end 12" plastic tile

20 84' NW to 5/8" iron pin 1' north of edge of pavement

77 81' ENE to duplex N/side power pole (new)

6 00' W to Section Corner

| | |
|--|------------------------|
| | RR Spike 6' East of N¼ |
| | |

Monroe Township

Section 31

Date Established 9/5/2007

Corner SW

Marker Small RR Spike

59 40' WNW to shiner SE/side power pole (near ground level)

35 65' N to shiner S/side 12" maple

44 92' NE to shiner SW/side 15" maple

33 95' SW to PK nail north end 18" CMP (P)

| | |
|--|--|
| | |
| | |

SW

Section 31

Date Established 9/5/2007

Corner S¹/₄

Marker Small RR Spike

77 99' E to N¹/₄ Post Sec. 6 Marion Twp. (Small RR Spike)

96 44' WNW to shiner E/side power pole

25 50' NE to 5/8" iron pin 1' north of edge of pavement

82 48' ESE to "+" NW corner concrete anchor post

| | |
|--|--|
| | |
| | |

S¹/₄

Monroe Township

Section 32

Date Established 9/5/2007

Corner NW

Marker Small RR Spike

42.66' NW to duplex S/side power pole

50.90' SE to "+" east end concrete pipe (P)

85.53' SW to duplex E/side power pole

41.02' SW to "+" west end concrete pipe

| | |
|----|--|
| NW | |
| | |

Section 32

Date Established 9/5/2007

Corner N¹/₄

Marker Small RR Spike

15.01' NW to 5/8" iron pin 1' north of pavement

14.43' SW to 5/8" iron pin 1' south of pavement

72.27' WNW to duplex S/side power pole

15.04' NE to 5/8" iron pin 1' north of pavement

| | |
|--|-------------------------------|
| | N ¹ / ₄ |
| | |

Section 32

Date Established 9/5/2007

Corner W¹/₄ NW

Marker Small RR Spike

14.70' NW to 5/8" iron pin 3' west of pavement

15.82' SW to 5/8" iron pin 3' west of pavement

29.90' ESE to "+" in SE corner CB

| | |
|------------------------------------|--|
| ← W ¹ / ₄ NW | |
| | |

Monroe Township

Section 32

Date Established 9/5/2007

Corner W¹/₄

Marker RR Spike 8" deep Set Small RR Spike on surface

22 10' SE to 5/8" iron pin (new) 3' east of pavement

13 37' SW to 5/8" iron pin 3' west of pavement

27 13' W to duplex S/side power pole

13 52' WNW to "+" in concrete GR base

42 47' NE to "+" in concrete GR base

29 48' E to "+" NE corner CB (P)

| | |
|-------------------------------|--|
| | |
| W ¹ / ₄ | |

Section 32

Date Established 9/5/2007

Corner SW

Marker Small RR Spike

51 04' NE to shiner S/side power pole

65 73' E to Marion Twp Corner (Small RR Spike)

31 48' NW to 5/8" iron pin mid radius 1' off edge of pavement (P)

14 76' SW to 5/8" iron pin 2' south of edge of pavement

| | |
|----|--|
| | |
| SW | |

Section 32

Date Established 9/5/2007

Corner S¹/₄

Marker Small RR Spike

22 85' NW to 5/8" iron pin 1' north of pavement

31 05' N to duplex E/side meter pole

30 12' N to shiner SE/side power pole

26 65' SE to 5/8" iron pin 1' south of pavement

| | |
|--|-------------------------------|
| | |
| | S ¹ / ₄ |

Monroe Township

Section 33

Date Established 9/5/2007

Corner NW

Marker Small RR Spike

27 77' WNW to "+" in NE wingwall

39 35' NNE to duplex SE/side telephone pole

40 24' SE to "+" east end concrete pipe (P)

23 91' WSW to "+" in SE wingwall

67 16' ENE to duplex west side power pole

| | |
|----|--|
| NW | |
| | |

Section 33

Date Established 9/5/2007

Corner N¹/₄

Marker Small RR Spike 1" below surface

15 12' NE to 5/8" iron pin 1' north of pavement

12 41' SE to 5/8" iron pin 1' south of pavement

16 10' NW to 5/8" iron pin 1' north of pavement

| | |
|--|-------------------------------|
| | N ¹ / ₄ |
| | |

Section 33

Date Established 9/5/2007

Corner W¹/₄

Marker Small RR Spike

36 92' W to duplex E/side power pole (new nail)

20 51' W to "+" top RCP (P)

58 93' ESE to PK nail W/side power pole

26 91' NE to 5/8" iron pin 1' east of pavement

| | |
|-------------------------------|--|
| | |
| W ¹ / ₄ | |

Monroe Township

Section 33

Date Established 9/5/2007

Corner SW

Marker Small RR Spike

43 42' NW to shiner SE/side power pole

27 11' NW to "+" north end concrete pipe (P)

29 79' SW to "+" south end concrete pipe (P)

31 52' E to Marion Twn Corner (Small RR spike)

37 35' SSE to duplex W/side south GR post

| | |
|--|--|
| | |
| | |

SW

Section 33

Date Established 9/5/2007

Corner S $\frac{1}{4}$

Marker Small RR Spike

35 39' NW to shiner SE/side power pole

18 47' NNE to "+" north end concrete pipe (P)

21 43' S to "+" south end concrete pipe (P)

30 58' E to North $\frac{1}{2}$ Post Sec 4 Marion Twn (Small RR Spike)

| | |
|--|--|
| | |
| | |

S $\frac{1}{4}$

Monroe Township

Section 34

Date Established 9/5/2007

Corner NW

Marker Small RR Spike

43 64' NW to duplex SW/side power pole (new)

46 01' SW to duplex SE/side power pole (new)

40 04' SW to "+" south end RCP

46 73' NW to "+" north end RCP

63 52' SE to duplex SW/side power pole

| | |
|----|--|
| NW | |
| | |

Section 34

Date Established 9/5/2007

Corner N¹/₄

Marker Small RR Spike

17 55' NW to 5/8" iron pin 1' north of pavement

16 01' NE to 5/8" iron pin 1' north of pavement

91 80' WSW to duplex N/side power pole

| | |
|--|-------------------------------|
| | N ¹ / ₄ |
| | |

Section 34

Date Established 9/5/2007

Corner W¹/₄

Marker Small RR Spike

73 28' NNW to duplex E/side power pole

24 71' ESE to "+" NW corner CB (P)

13 16' WSW to "+" north end concrete headwall (P)

| | |
|-------------------------------|--|
| | |
| W ¹ / ₄ | |

Monroe Township

Section 34

Date Established 9/5/2007

Corner SW

Marker Small RR Spike

53 50' NW to "+" SE corner CB (P)

55 37' SE to shiner NW/side buried cable marker

64 92' SE to shiner NW/side power pole

33 22' SSE to duplex N/side power pole

29 74' E to Marion Twp Corner (Small RR Spike)

| | |
|----|--|
| | |
| SW | |

Section 34

Date Established 9/5/2007

Corner S¼

Marker Small RR Spike

16 16' NE to 5/8" iron pin 2' north of pavement

63 75' ESE to shiner N/side power pole

15 52' S to 5/8" iron pin 1' south of pavement

27 58' E to N¼ Post Sec 3 Marion Twp (Small RR Spike)

| | |
|--|----|
| | |
| | S¼ |

Monroe Township

Section 35

Date Established 9/5/2007

Corner NW

Marker Nail/Shiner

53 79' NW to shiner SE/side telephone pole

44 99' NW to PK north end CMP (P)

75 40' SW to NE corner church foundation

43 55' SE to "+" east end RCP

38 81' SW to duplex SE/side power pole

28 69' SW to "+" center south wall CB

| | |
|----|--|
| NW | |
| | |

Section 35

Date Established 9/5/2007

Corner N¹/₄

Marker Small RR Spike

17 57' NE to 5/8" iron pin 1' north of pavement

14 68' SE to 5/8" iron pin (7" deep)

19 39' SW to 5/8" iron pin 5' south of pavement

| | |
|--|-------------------------------|
| | N ¹ / ₄ |
| | |

Section 35

Date Established 9/5/2007

Corner W¹/₄

Marker Nail/Shiner

50 82' NW to shiner SE/side power pole

41 79' SW to 5/8" iron pin on west ditch bank

42 97' NNW to duplex 1st GR post (west side)

43 13' NE to mag nail north end plastic tile (P)

40 72' SE to mag nail north end plastic tile (P)

| | |
|-------------------------------|--|
| | |
| W ¹ / ₄ | |

Monroe Township

Section 35

Date Established 9/5/2007

Corner SW

Marker RR Spike

44 00' NW to "+" NE wingwall

70 59' NW to shiner SE/side power pole

84 81' ESE to shiner NW/side buried cable marker

60 50' ENE to shiner W/side power pole

39 11' NW to "+" in stub wall

49 46' SW to "+" south end 4-sided box

26 64' E to NW corner Sec. 2 Marion Twp (RR Spike)

| | |
|----|--|
| | |
| SW | |

Section 35

Date Established 9/5/2007

Corner S¹/₄

Marker RR Spike 1" below surface

15 80' NE to 5/8" iron pin (new) 1' north of pavement

55 15' SE to duplex W/side power pole

40 63' SSE to iron pin on south ditch bank

34 30' E to N¹/₂ Post Sec. 2 Marion Twp (RR Spike)

| | |
|--|-------------------------------|
| | |
| | S ¹ / ₄ |

Monroe Township

Section 36

Date Established 9/5/2007

Corner NW

Marker Small RR Spike

37 27' NE to "+" SE corner CB (P)

33 22' SE to "+" north end headwall (P)

35 45' SW to "+" north end headwall (P)

41 21' SE to duplex SW/side power pole

| | |
|----|--|
| NW | |
| | |

Section 36

Date Established 9/5/2007

Corner N¼

Marker Small RR Spike

20 80' NW to 5/8" iron pin 1' north of pavement

19 78' NE to 5/8" iron pin 1' north of pavement

24 40' S to "+" in face of 4" post (severely leaning)

| | |
|--|----|
| | N¼ |
| | |

Section 36

Date Established 9/5/2007

Corner NE

Marker Small RR Spike

41 92' NE to PK nail SW/side power pole (new)

55 38' SW to duplex N/side power pole

61 29' NW to "+" north end RCP

47 71' SW to "+" south end RCP

42 64' S to Richfield Twn Stone (Small RR Spike)

| | |
|--|----|
| | NE |
| | |

Monroe Township

Section 36

Date Established 9/5/2007

Corner W¹/₄

Marker Small RR Spike

13 68' NW to 5/8" iron pin 4' west of pavement

29 24' E to duplex N/side power pole

21 18' SW to 5/8" iron pin 4' west of pavement

| | |
|-------------------------------|--|
| | |
| W ¹ / ₄ | |

Section 36

Date Established 9/5/2007

Corner E¹/₄

Marker Small RR Spike 1" below surface

38 17' W to duplex N/side 24" tree

23 80' ESE to duplex N/side power pole

87 54' SSE to "+" NW corner CB

90 90' SSW to mag nail in 12" N12 (P)

21 36' S to Richfield Twn Corner (Small RR Spike)

| | |
|--|-------------------------------|
| | |
| | E ¹ / ₄ |

Section 36

Date Established 9/5/2007

Corner SW

Marker Iron Pin 7' South of Pavement

81 00' W to "+" SE bridge abutment

72 17' WNW to "+" NE bridge abutment

26 77' ESE to "+" NW corner CB

80 68' SE to duplex W/side power pole

52 45' SW to duplex SE/side power pole

39 60' E to NW corner Sec 1 Marion Twn (RR Spike)

| | |
|----|--|
| | |
| SW | |

Monroe Township

Section 36

Date Established 9/5/2007

Corner S¹/₄

Marker RR Spike 1" below surface

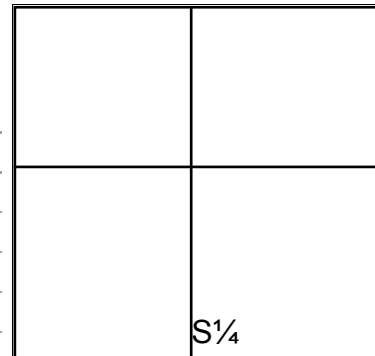
103 18' WNW to duplex S/side telephone pole

96 46' NNE to SW corner concrete foundation

47 46' NE to duplex S/side telephone pole

75 56' ESE to duplex N/side power pole

19 23' E to Marion Twn Corner (RR Spike)



Section 36

Date Established 9/5/2007

Corner SE

Marker Small RR Spike

43 23' WNW to duplex SW/side power pole

56 63' NNE to duplex SE/side power pole

40 22' SE to duplex SW/side power pole

43 53' SE to "+" NW corner CB (P)

42 33' SW to duplex NW/side power pole

31 28' SW to "+" south end concrete pipe (P)

41 05' NW to "+" north end concrete pipe

