

Liberty Township

Section 01

Date Established 10/29/2004

Corner NW

Marker Small RR Spike

32.06' N.E. to duplex S/side of power pole

42.92' S.E. to duplex NE/side of brace pole

55.97' S.S.W. to sawed "+" south end of conc. pipe (P)

47.18' N.N.W. to sawed "+" north end of conc. pipe (P)

| | |
|----|--|
| NW | |
| | |

Section 01

Date Established 10/29/2004

Corner N¹/₄

Marker Mag Nail

38.29' N.E. to "+" west end of 30" CIP (P)

54.21' S.W. to nail/shiner NE/side of telephone pole

37.22' S.W. to nail/shiner NW/side of power pole

| | |
|--|-------------------------------|
| | N ¹ / ₄ |
| | |

Section 01

Date Established 10/29/2004

Corner W¹/₄

Marker Small RR Spike

25.00' E. to sawed "+" W/side of conc. anchor post

25.80' W. to duplex N/side of telephone pole

47.18' N.E. to duplex W/side 8" tree

| | |
|-------------------------------|--|
| | |
| W ¹ / ₄ | |

Liberty Township

Section 01

Date Established 10/29/2004

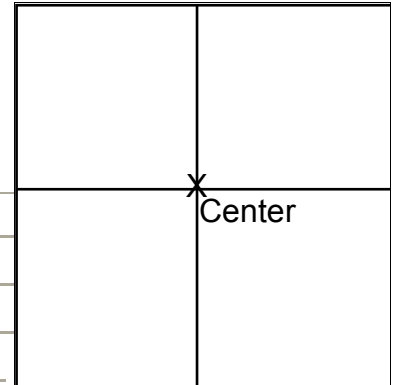
Corner CENTER

Marker Mag Nail & Shiner

96.67' N.N.W. to nail/shiner SW/side of telephone pole

47.12' S.W. to nail/shiner NE/side of telephone pole

32.43' W. to nail/shiner E/side of maple tree



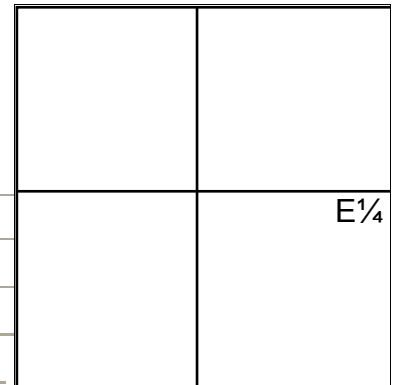
Section 01

Date Established 10/29/2004

Corner E¹/₄

Marker ½" Iron Pin 18.47' E of "+" in corner post & 0.16' W of high point of stone. (For locating only)

18.63' W. to "+" east side of conc. anchor post



Section 01

Date Established 10/29/2004

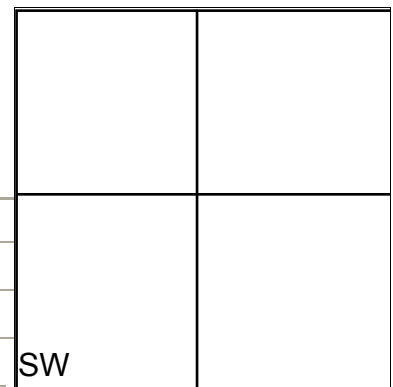
Corner SW

Marker Small RR Spike

66.52' S.E. to duplex SW/side of power pole

34.12' W.S.W. to duplex E/side of 15" maple

42.75' N.W. to duplex E/side of 15" maple



Liberty Township

Section 01

Date Established 10/31/1980

Corner SE

Marker Stone in north/south fence line

3.16' N. to duplex in west root of 15" hickory

63.78' E.S.E. to RR spike SW/side of 25" beech

51.57' S.S.E. to RR spike E/side of 36" red oak

| | |
|--|----|
| | |
| | SE |

Liberty Township

Section 02

Date Established 10/29/2004

Corner NW

Marker Small RR Spike

35.38' N.E. to PK nail SW/side of power pole

21.75' S.S.W. to duplex W/side of 30" hickory

35.12' N.W. to 5/8" iron pin

| | |
|----|--|
| NW | |
| | |

Section 02

Date Established 10/29/2004

Corner N¹/₄

Marker Small RR Spike

25.20' S.E. to "+" east end of conc. headwall

40.18' S.E. to duplex NE/side of power pole

25.38' S.W. to "+" west end of conc. headwall

34.42' N.W. to PK nail SE/side of power pole

| | |
|--|-------------------------------|
| | N ¹ / ₄ |
| | |

Liberty Township

Section 03

Date Established 10/29/2004

Corner NW

Marker Small RR Spike

33.43' N.W. to duplex NE/side of power pole

31.89' N.E. to duplex NW/side of power pole

37.96' S.W. to duplex SE/side of power pole

42.91' S.S.E. to sawed "+" in NW corner of C.B. (P)

42.71' N.N.W. to sawed "+" in SE corner of C.B. (P)

60.49' N.N.W. to center of Fort to Port Monument

| | |
|----|--|
| NW | |
| | |

Section 03

Date Established 10/29/2004

Corner N¹/₄

Marker Small RR Spike

11.68' S.E. to 5/8" iron pin at south edge of pavement

91.88' W.N.W. to PK nail SE side of telephone pole

107.58' W.S.W. to duplex N/side of power pole

56.32' N.E. to PK nail west end of 12" corr. plast. pipe (P)

| | |
|--|-------------------------------|
| | N ¹ / ₄ |
| | |

Section 03

Date Established 10/29/2004

Corner W¹/₄

Marker Small RR Spike

24.96' E. to nail/shiner S/side of power pole

35.32' S.W. to PK nail E/side of power pole

15.53' N.W. to 5/8" iron pin at west edge of pavement

| | |
|-------------------------------|--|
| | |
| W ¹ / ₄ | |

Liberty Township

Section 04

Date Established 10/29/2004

Corner NW

Marker Small RR Spike

49.56' N.E. to PK in N/side of telephone pole

42.57' N.E. to duplex NW/side of power pole

32.72' S.E. to duplex SW/side of power pole

32.28' S.W. to duplex SE/side of power pole

| | |
|----|--|
| NW | |
| | |

Section 04

Date Established 10/29/2004

Corner N¹/₄

Marker Iron Pin

20.71' N.W. to "+" in west end of north wall of C.B.

93.60' E.N.E. to duplex SE/side of power pole

14.88' S.S.E. to sawed "+" in east side of round C.B. (P)

| | |
|--|-------------------------------|
| | N ¹ / ₄ |
| | |

Section 04

Date Established 10/29/2004

Corner W¹/₄

Marker PK Nail in Iron Pipe

77.87' N.N.W. to duplex E/side of power pole

46.84' N.W. to sawed "+" in SE corner of C.B. (P)

29.20' N.E. to 5/8" iron pin on east edge of pavement

19.19' S.E. to 5/8" iron pin on east edge of pavement

64.24' N.N.E. to duplex SE/side of power pole

| | |
|-------------------------------|--|
| | |
| W ¹ / ₄ | |

Liberty Township

Section 05

Date Established 10/29/2004

Corner NW

Marker RR Spike

79.74' W.N.W. to duplex NW/side of pedestal post

71.03' E.S.E. to duplex S/side of power pole

88.49' S.E. to SW corner of brick artificial well

39.89' S.W. to duplex NW/side of power pole

61.40' W.S.W. to duplex NW/side of power pole

| | |
|----|--|
| NW | |
| | |

Section 05

Date Established 10/29/2004

Corner N¹/₄

Marker RR Spike

69.88' E.S.E. to duplex N/s of power pole

14.28' S.W. to 5/8" iron pin at south edge of pavement

13.15' N.W. to 5/8" iron pin at north edge of pavement

| | |
|--|-------------------------------|
| | N ¹ / ₄ |
| | |

Section 05

Date Established 11/1/2004

Corner W¹/₄

Marker RR Spike 2" Below Surface

28.48' W. to duplex N/side of power pole

63.70' E. to duplex W/side of maple tree

55.65' S.E. to nail/shiner NW/side of power pole

45.15' S.W. to center punched hole in north rim of manhole

| | |
|-------------------------------|--|
| | |
| W ¹ / ₄ | |

Liberty Township

Section 06

Date Established 11/1/2004

Corner NW

Marker Small RR Spike

92.55' E.S.E. to GIS Monument "LIB06"

41.00' S.E. to duplex NE/side of telephone pole

39.05' S.W. to duplex SE/side of power pole

43.24' S.W. to "+" in SW corner of C.B. (P)

41.30' N.W. to "+" in NE corner of C.B. (P)

75.98' N.E. to duplex SE/side of power pole

| | |
|----|--|
| NW | |
| | |

Section 06

Date Established 11/1/2004

Corner N¹/₄

Marker RR Spike

18.57' N.E. to 5/8" iron pin at north edge of pavement

93.95' S.E. to duplex N/side of power pole

14.95' N.W. to 5/8" iron pin at north edge of pavement

| | |
|--|-------------------------------|
| | N ¹ / ₄ |
| | |

Liberty Township

Section 07

Date Established 11/1/2004

Corner NW

Marker Did Not Locate - NW or N¹/₄
See Recorded Surveys and Highway Plans

| | |
|----|-------------------------------|
| NW | N ¹ / ₄ |
| | |

Liberty Township

Section 08

Date Established 11/1/2004

Corner NW

Marker MOBAR Monument Box
See Recorded Surveys and Highway Plans

| | |
|----|--|
| NW | |
| | |

Liberty Township

Section 09

Date Established 11/1/2004

Corner NW

Marker Small RR Spike

24.98' N.E. to PK nail in north end of 12" CMP

14.91' N.W. to 5/8" iron pin at west edge of pavement

29.98' E. to capped iron pin

| | |
|----|--|
| NW | |
| | |

Liberty Township

Section 10

Date Established 11/1/2004

Corner NW

Marker Set small RR Spike from witness ties to duplex nails

68.12' E. to duplex W/side of wood anchor post

80.03' S.E. to duplex SW/side of wood anchor post

80.34' N.W. to center punch hole in E/side of manhole rim

| | |
|----|--|
| NW | |
| | |

Liberty Township

Section 13

Date Established 10/20/2004

Corner NW

Marker Iron Pin

51.63' N.W. to duplex/shiner SW/side power pole

56.52' N.E. to "+" NW Fisherman's seat

56.51' S.E. to "+" SW Fisherman's seat (P)

50.41' S.W. to duplex/shiner E/side power pole

42.23' S.W. to "+" NE corner C.B.

| | |
|----|--|
| NW | |
| | |

Section 13

Date Established 10/20/2004

Corner N¼

Marker Mag Nail

98.85' W.S.W. to nail/shiner NE/side telephone pole

41.63' N.E. to "+" NW corner C.B. (P)

42.36' S.E. to "+" SE corner C.B. (P)

41.90' N.E. to nail/shiner SW/side power pole.

| | |
|--|----|
| | N¼ |
| | |

Section 13

Date Established 10/20/2004

Corner NE

Marker Harrow Tooth

46.35' N.W. to "+" in N parapet of C.B.

52.90' N.E. to PK nail/shiner SW/side of power pole

46.11' S.W. to PK nail/shiner NE/side of power pole

| | |
|--|----|
| | NE |
| | |

Liberty Township

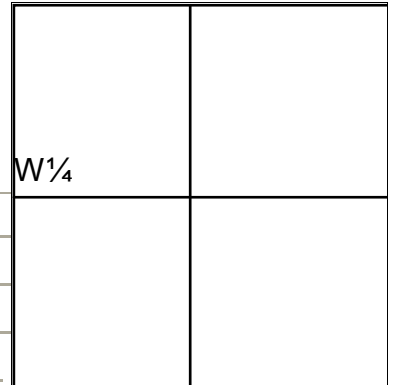
Section 13

Date Established 10/20/2004

Corner W¹/₄

Marker RR Spike

- 57.78' N.W. to PK nail SE/side of power pole
- 79.23' S.S.W. to "+" in bridge abutment
- 23.94' E.S.E. to chiseled "+" in bell of concrete pipe (P)
- 89.96' S.S.E. to chiseled "+" in NE



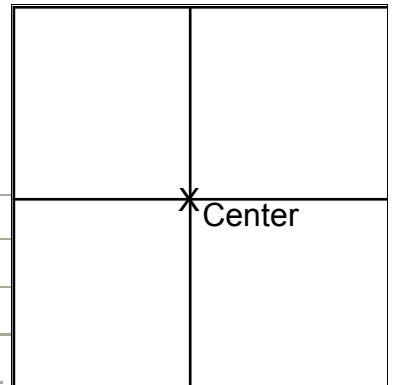
Section 13

Date Established 10/20/2004

Corner CENTER

Marker Mag Nail

- 29.21 N.W. to PK nail north end of 8" CMP (P)
- 37.21 S.W. to nail/shiner NE/side of power pole



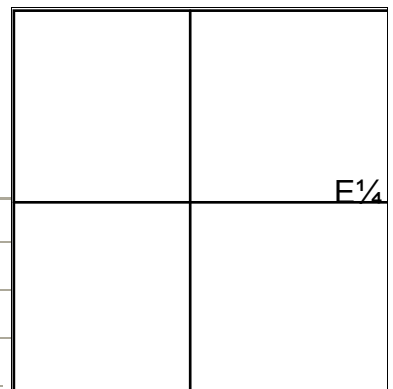
Section 13

Date Established 10/20/2004

Corner E¹/₄

Marker Small RR Spike

- 23.64' W.N.W. to duplex N/side of power pole
- 52.62' N. to W¹/₄ Post. Sec. 18. Washington Twp.
- 28.38' N.E. to duplex SW/side Sprint post (wood)
- 35.30' S.S.E. to chiseled "+" NW corner C.B. (P)



Liberty Township

Section 14

Date Established 10/20/2004

Corner NW

Marker 1 1/4" Iron Pin

47.69' N.W. to "+" NE corner C.B. (P)

49.14' N.E. to "+" west wall C.B. (P)

39.19' S.E. to duplex/shiner SW/side of power pole

47.66' S.W. to "+" NE corner C.B. (P)

| | |
|----|--|
| NW | |
| | |

Section 14

Date Established 10/20/2004

Corner N 1/4

Marker 1 1/4" Iron Pin

30.10' N.N.E. to PK/shiner E/side of power pole

46.02' S.E. to iron pin in conc. monument

53.93' S.W. to iron pin in conc. monument

58.08' S.W. to duplex NW/side of power pole

| | |
|--|-------|
| | N 1/4 |
| | |

Section 14

Date Established 10/20/2004

Corner W 1/4

Marker Small RR Spike

31.82' S.E. to duplex in SW/side of power pole

17.16' W.S.W. to chiseled "+" NW corner of C.B. (P)

21.51' E.S.E. to PK nail East end of CMP (P)

| | |
|-------|--|
| | |
| W 1/4 | |

Liberty Township

Section 14

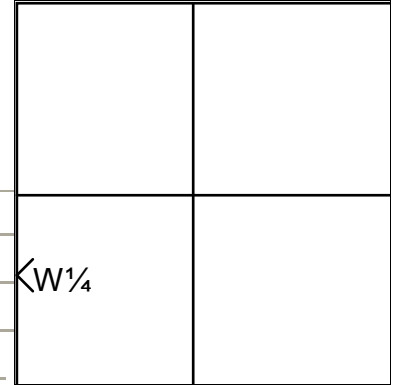
Date Established 10/20/2004

Corner W $\frac{1}{4}$ SW

Marker Small RR Spike

26.33' W. to duplex N/side of 18" svcamore (P)

42.05' S.E. to duplex W/side of 12" tree



Liberty Township

Section 15

Date Established 10/20/2004

Corner NW

Marker 1 1/4" Iron Pin

58.99' E.N.E. to chiseled "+" in SW corner of C.B. (P)

42.94' S.E. to "+" in NW corner of C.B. (P)

35.11' S.W. to "+" S/end of 36" conc. pipe (P)

40.30' N.W. to duplex NE/side of power pole

| | |
|----|--|
| NW | |
| | |

Section 15

Date Established 10/20/2004

Corner N 1/4

Marker PK Nail

16.83' N.N.W. to center of Fulton Co. Tablet

16.49' S.S.W. to "+" SE bridge wing

77.35' W.S.W. to "+" SW bridge wing

77.55' W.N.W. to "+" NW bridge wing

| | |
|--|-------|
| | N 1/4 |
| | |

Section 15

Date Established 10/20/2004

Corner W 1/4

Marker Small RR Spike

43.92' N.W. to "+" SE/side of a yard stone

30.10' E.N.E. to PK nail SW/side of brace pole

27.15' W.S.W. to duplex N/side of power pole

| | |
|-------|--|
| | |
| W 1/4 | |

Liberty Township

Section 15

Date Established 10/20/2004

Corner CENTER

Marker Small RR Spike

17.84' E. to duplex in S/side of Sprint pole (wood)

75.58' S.S.W. to PK nail in N/side of power pole

88.72' W. to duplex S/side of light pole

| | |
|--|--------|
| | |
| | Center |

Liberty Township

Section 16

Date Established 10/22/2004

Corner NW

Marker MOBAR monument (existing ties cross but not in center of monument)

50.34' E.S.E. to PK nail SW/side of power pole

41.84' N.W. to "+" west end of 84" RCP

46.16' N.E. to "+" east end of 84" RCP

62.75' S.E. to PK nail SW/side of power pole

42.32' S.W. to PK nail NW/side of power pole

| | |
|----|--|
| NW | |
| | |

Section 16

Date Established 10/22/2004

Corner N¹/₄

Marker Harrow Tooth

13.73' N.W. to iron pin 3' north of 18' pavement

8.41' N.E. to iron pin 1' north of 18' pavement

19.35' S. to "+" NW corner C.B. (P)

25.10' S. to PK nail W/side of anchor post

| | |
|--|-------------------------------|
| | N ¹ / ₄ |
| | |

Section 16

Date Established 10/22/2004

Corner W¹/₄

Marker Small RR Spike

25.92' S.E. to 5/8" iron pin at east edge of pavement

29.62' N.E. to duplex NW/side of power pole

| | |
|-------------------------------|--|
| | |
| W ¹ / ₄ | |

Liberty Township

Section 16

Date Established 10/22/2004

Corner CENTER

Marker Did not look for stone or ties.
Previous Ties:

404.58' W.S.W. to "+" SE bridge wing (Meas. w/EDM)

423.62' W.N.W. to "+" NE bridge wing (Meas. e/EDM)

| | |
|--|--------|
| | |
| | Center |

Liberty Township

Section 17

Date Established 10/22/2004

Corner NW

Marker Harrow Tooth
Mag Nails 2' N & E

49.22' N.W. to chiseled "+" W/end of conc. pipe

48.41' N.E. to chiseled "+" E/end of conc. pipe

55.59' E.S.E. to duplex NE/side of power pole

67.91' S.S.W. to PK nail E/side of power pole

| | |
|----|--|
| NW | |
| | |

Section 17

Date Established 10/22/2004

Corner N¹/₄

Marker RR Spike

18.98' S. to duplex E/side of power pole

2.00' W. to Mag Nail

8.07' N.W. to 5/8" iron pin 1' north of edge of pavement

7.64' N.E. to 5/8" iron pin 1' north of edge of pavement

| | |
|--|-------------------------------|
| | N ¹ / ₄ |
| | |

Section 17

Date Established 9/22/2004

Corner _____

Marker Small RR Spike

28.31' N.W. to duplex E/side of power pole

21.83' N.E. to "+" SE corner of C.B. (P)

20.78' E. to "+" W/side of 6" cast iron post

40.39' E.S.E. to duplex SW/side of power pole

| | |
|-------------------------------|--|
| | |
| W ¹ / ₄ | |

Liberty Township

Section 18

Date Established 10/22/2004

Corner NW

Marker Small RR Spike

80.25' E.S.E. to duplex N/side of power pole

46.81' S.E. to PK nail W/side of power pole

29.58' S.W. to duplex NW/side of power pole

107.61' N. to NE corner Sec. 13. Freedom Twp.

74.46' E.N.E. to "+" SW corner C.B. (P)

| | |
|----|--|
| NW | |
| | |

Section 18

Date Established 10/22/2004

Corner N¹/₄

Marker RR Spike
Mag Nails 2' N & E

27.87' N.W. to PK nail in 8" CMP (P)

23.92' S.E. to PK nail east end 8" CMP (P)

9.70' N.E. to 5/8" iron pin at north edge of pavement

| | |
|--|-------------------------------|
| | N ¹ / ₄ |
| | |

Section 18

Date Established 10/22/2004

Corner W¹/₄

Marker Small RR Spike

93.16' N. to E¹/₄ Post. Sec. 13. Freedom Twp.

54.25' S.S.E. to duplex W/side of power pole

25.02' N.W. to PK nail E/side power pole

39.85' N.E. to duplex SW/side of 12" pine tree

| | |
|-------------------------------|--|
| | |
| W ¹ / ₄ | |

Liberty Township

Section 19

Date Established 10/22/2004

Corner NW

Marker Small RR Spike

57.83' N.N.E. to PK nail east end of 24" CMP (P)

38.29' S.E. to duplex SW/side of power pole

44.46' N. to NE corner Sec. 24. Freedom Twp.

75.91' E.S.E. to PK nail NW/side of power pole

| | |
|----|--|
| NW | |
| | |

Section 19

Date Established 10/22/2004

Corner N¹/₄

Marker Small RR Spike

88.00' W.S.W. to duplex N/side of power pole

14.82' S.E. to 5/8" iron pin 1' south of edge of pavement

13.62' N.E. to 5/8" iron pin 1' south of edge of pavement

| | |
|--|-------------------------------|
| | N ¹ / ₄ |
| | |

Section 19

Date Established 10/22/2004

Corner W¹/₄

Marker Small RR Spike

34.03' N.E. to PK nail W/side of power pole

95.46' E.S.E. to duplex N/side of power pole

38.74' N. to E¹/₄ Post. Sec. 24. Freedom Twp.

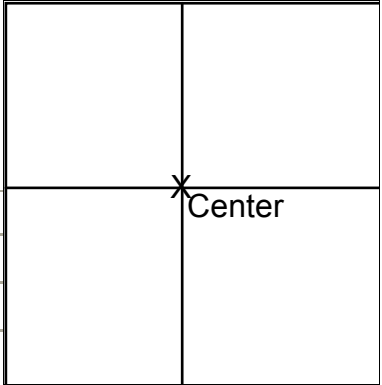
20.27' N.W. to 5/8" iron pin at west edge of pavement

| | |
|-------------------------------|--|
| | |
| W ¹ / ₄ | |

Liberty Township

Section 19
Date Established 10/22/2004
Corner CENTER
Marker Iron Pin at North Edge of Pavement

10.00' S. to PK nail
10.00' W. to PK nail
6.50' N.E. to 5/8" iron pin



Liberty Township

Section 20

Date Established 10/22/2004

Corner NW

Marker Small RR Spike

62.41' N.N.E. to duplex W/side of power pole

41.59' S.E. to duplex SW/side Sprint post (wood)

96.49' W.S.W. to "+" SE corner C.B. (P)

43.48' S.E. to duplex E/side of power pole

| | |
|----|--|
| NW | |
| | |

Section 20

Date Established 10/22/2004

Corner N¹/₄

Marker Small RR Spike

20.97' S. to duplex W/side of power pole

27.84' N. to sawed "+" in SW corner conc. box culvert (P)

38.35' N.E. to sawed "+" in SE corner conc. box culvert (P)

| | |
|--|-------------------------------|
| | N ¹ / ₄ |
| | |

Section 20

Date Established 10/22/2004

Corner W¹/₄

Marker RR Spike

21.36' N.W. to "+" west end of conc. headwall (P)

72.25' S.S.E. to duplex W/side of power pole

24.37' S.W. to "+" south end of conc. headwall (P)

24.34' S.W. to "+" west end of conc. headwall (P)

| | |
|-------------------------------|--|
| | |
| W ¹ / ₄ | |

Liberty Township

Section 21

Date Established 10/22/2004

Corner NW

Marker Small RR Spike

34.95' W.N.W. to duplex SW/side of brace pole

30.44' N.E. to duplex SE/side of power pole

76.78' S.S.E. to duplex W/side of power pole

78.23' S.S.W. to duplex E/side of telephone pole

| | |
|----|--|
| NW | |
| | |

Section 21

Date Established 10/22/2004

Corner N¹/₄

Marker RR Spike

37.43' N.E. to PK nail E/end of 12" corr. plast. (P)

42.86' N.W. to sawed "+" W/end of conc. pipe (P)

40.76' S.W. to sawed "+" E/end of conc. headwall (P)

| | |
|--|-------------------------------|
| | N ¹ / ₄ |
| | |

Section 21

Date Established 10/22/2004

Corner W¹/₄

Marker Small RR Spike

103.08' N.N.E. to duplex W/side of power pole

58.35' S.S.E. to duplex W/side of power pole

13.21' S.W. to 5/8" iron pin at west edge of pavement

| | |
|-------------------------------|--|
| | |
| W ¹ / ₄ | |

Liberty Township

Section 22

Date Established 10/22/2004

Corner NW

Marker Small RR Spike

49.80' S.E. to chiseled "+" in NW corner of conc. school house porch

37.52' S.S.W. to duplex E/side of power pole

36.81' N.E. to duplex S/side of power pole

52.05' N.N.E. to duplex W/side of power pole

54.37' W.S.W. to duplex N/side of power pole

| | |
|----|--|
| NW | |
| | |

Section 22

Date Established 10/22/2004

Corner N¹/₄ NW

Marker Small RR Spike

74.99' E.N.E. to duplex S/side of power pole

21.33' S.S.E. to duplex W/side of telephone pole

| | |
|-------------------------------|--|
| N ¹ / ₄ | |
| | |

Section 22

Date Established 10/22/2004

Corner N¹/₄

Marker Small RR Spike

17.38' S. to duplex W/side of power pole

65.62' N.N.E. to duplex SW/side of 24" pine (P)

40.30' N.E. to chiseled "+" SE corner at base of head stone (P)

| | |
|--|-------------------------------|
| | N ¹ / ₄ |
| | |

Liberty Township

Section 22

Date Established 10/22/2004

Corner W $\frac{1}{4}$

Marker Small RR Spike

28.59' E. to duplex S/side of power pole

64.13' S.E. to PK nail SW/side of 8" tree

53.47' S.W. to PK nail NE/side of power pole

| | |
|-----------------|--|
| | |
| W $\frac{1}{4}$ | |

Liberty Township

Section 23

Date Established 10/25/2004

Corner NW

Marker Small RR Spike

50.55' S.S.W. to duplex SE/side of power pole

32.70' N.W. to duplex NE/side of power pole

29.68' N.W. to sawed "+" SW corner of C.B. (P)

| | |
|----|--|
| NW | |
| | |

Section 23

Date Established 10/25/2004

Corner N¹/₄

Marker RR Spike

32.22' S.W. to duplex SE/side of power pole

58.78' W.S.W. to duplex NW/side of power pole

72.15' W.N.W. to duplex S/side of 18" hickory tree

| | |
|--|-------------------------------|
| | N ¹ / ₄ |
| | |

Section 23

Date Established 5/10/1979

Corner N¹/₄ NE

Marker RR Spike

29.89' S.W. to duplex N/side of telephone pole

62.25' E.S.E. to duplex N/side of 15" hickory tree

| | |
|--|-------------------------------|
| | N ¹ / ₄ |
| | |

Liberty Township

Section 23

Date Established 10/25/2004

Corner W $\frac{1}{4}$

Marker Small RR Spike

65.55' S.S.W. to PK N/side of power pole

22.41' E. to PK in N/side of 6" oak tree

12.43' W.S.W. to sawed "+" NW in corner of C.B. (P)

| | |
|-----------------|--|
| | |
| W $\frac{1}{4}$ | |

Section 23

Date Established 10/25/2004

Corner CENTER

Marker Iron Pin 11' S.E. of south edge of pavement (on curve)

78.61' E.N.E. to duplex N/side of telephone pole (P)

59.33' E.S.E. to 60d spike W/side of power pole

41.46' N.W. to duplex NE/side of 12" svcamore tree

| | |
|--|---------|
| | |
| | *Center |

Liberty Township

Section 24

Date Established 10/25/2004

Corner NW

Marker RR Spike

34.92' N.W. to duplex SW/side of power pole

36.37' S.W. to duplex W/side of power pole

36.30' S.E. to duplex NE/side of power pole

41.98' N.E. to duplex NW/side of power pole

| | |
|----|--|
| NW | |
| | |

Section 24

Date Established 10/25/2004

Corner N¹/₄

Marker Mag/Shiner

81.85' W.N.W. to duplex S/side of power pole

35.03' N.E. to duplex NW/side power pole

42.54' S.W. to nail/shiner NW/side of telephone pole

| | |
|--|-------------------------------|
| | N ¹ / ₄ |
| | |

Section 24

Date Established 10/25/2004

Corner NE

Marker Small RR Spike

43.66' N. to NW corner Sec. 19. Washington Twp.

59.25' N.W. to PK nail SW/side of power pole

88.78' N.N.E. to "+" SE corner of C.B. (P)

34.79' S.W. to duplex SE/side of pedestal post

| | |
|--|----|
| | NE |
| | |

Liberty Township

Section 24

Date Established 10/25/2004

Corner W¹/₄


Marker Small RR Spike

46.85' W.S.W. to duplex N/side of power pole

26.33' E.S.E. to duplex N/side of power pole

33.20' N.E. to duplex NW/side of telephone pole

25.47' S.W. to sawed "+" in conc. headwall



Section 24

Date Established 10/25/2004

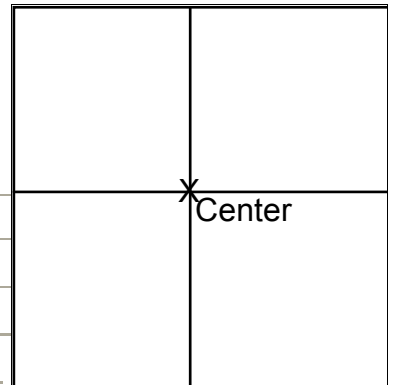
Corner CENTER

Marker Mag Nail/Shiner

23.08' E. to "+" W/side of conc. anchor post

67.31' S.E. to nail/shiner NW/side of power pole

68.33' S.S.W. to duplex E/side of telephone pole



Section 24

Date Established 10/25/2004

Corner E¹/₄

Marker Small RR Spike

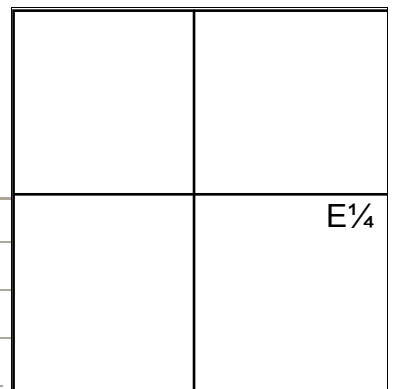
69.05' N.N.W. to duplex E/side of buried cable marker (P)

78.24' N.N.E. to duplex SE/side of buried cable marker

53.86' N. to W¹/₄ Post. Sec. 19. Washington Twp.

21.10' W.S.W. to duplex S/side of power pole

86.06' N.N.E. PK nail NW/side of power pole



Liberty Township

Section 25

Date Established 10/26/2004

Corner NW

Marker Small RR Spike

40.75' N.E. to duplex NW/side of power pole

43.48' S.E. to duplex SW/side of power pole

33.88' S.W. to duplex SE/side of power pole

| | |
|----|--|
| NW | |
| | |

Section 25

Date Established 10/26/2004

Corner N¹/₄

Marker Mag Nail/Shiner

66.09' N.W. to nail/shiner SE/side of telephone pole

58.78' N.E. to nail/shiner SW/side of power pole

64.79' S.S.W. to nail/shiner E/side of telephone pole

57.27' W.S.W. to nail/shiner NE/side of power pole

67.05' E.N.E. to chiseled "+" NW corner of C.B. (P)

| | |
|--|-------------------------------|
| | N ¹ / ₄ |
| | |

Section 25

Date Established 10/26/2004

Corner NE

Marker RR Spike

80.32' N.N.W. to "+" SE corner of C.B. (P)

87.43' N.N.E. to PK nail E/side of power pole

82.82' N.N.E. to "+" south corner of C.B.

34.69' S.W. to center of G.I.S. monument

62.86' N. to Washington Twp. corner

| | |
|--|----|
| | NE |
| | |

Liberty Township

Section 25

Date Established 10/26/2004

Corner W¹/₄

Marker Small RR Spike

111.16' N.N.W. to "+" SE corner of C.B. (unchecked)

12.75' N.E. to 5/8" iron pin

11.90' S.E. to 5/8" iron pin

16.64' S.W. to 5/8" iron pin

14.36' N.W. to 5/8" iron pin

| | |
|-------------------------------|--|
| | |
| W ¹ / ₄ | |

Section 25

Date Established 10/26/2004

Corner E¹/₄

Marker RR Spike

61.59' N.E. to duplex S/side of power pole

16.12' S.E. to "+" west edge of man hole rim

49.36' S.E. to duplex N/side of buried cable post

30.82' W.S.W. to duplex N/side of power pole

55.03' N. to W¹/₄ Post. Sec. 30. Washington Twp.

| | |
|--|-------------------------------|
| | |
| | E ¹ / ₄ |

Liberty Township

Section 26

Date Established 10/26/2004

Corner NW

Marker Small RR Spike

69.72' W.N.W. to duplex S/side of power pole

54.72' N.N.W. to duplex E/side of power pole

27.72' S.W. to iron pin at edge of pavement

| | |
|----|--|
| NW | |
| | |

Section 26

Date Established 10/26/2004

Corner N¹/₄

Marker Small RR Spike

14.95' N.W. to iron pin at north edge of pavement

15.48' N.E. to iron pin at north edge of pavement

11.28' S of N¹/₄ Post at south edge of pavement

| | |
|--|-------------------------------|
| | N ¹ / ₄ |
| | |

Section 26

Date Established 10/26/2004

Corner W¹/₄

Marker Small RR Spike

142.66' N.N.E. to duplex W/side of power pole (P) (not checked)

26.66' E. to duplex S/side of power pole (P)

61.97' W.S.W. to near face of well casing

12.73' N.W. to iron pin 1' west of edge of pavement

| | |
|-------------------------------|--|
| | |
| W ¹ / ₄ | |

Liberty Township

Section 27

Date Established 10/26/2004

Corner NW

Marker Small RR Spike

33.38' N.W. to small PK nail SE/side of power pole

84.81' N.N.E. to duplex E/side of brace pole

68.25' S.E. to PK nail NW/side of 8" tree

| | |
|----|--|
| NW | |
| | |

Section 27

Date Established 10/26/2004

Corner N¹/₄

Marker Small RR Spike

112.96' E.N.E. to duplex S/side of power pole

52.71' S.S.E. to duplex W/side of power pole

8.91' S. to chiseled "+" west end of cast iron drive pipe

34.52' N.E. to duplex SE/side of power pole

| | |
|--|-------------------------------|
| | N ¹ / ₄ |
| | |

Section 27

Date Established 10/26/2004

Corner W¹/₄

Marker Small RR Spike

16.97' W. to "+" north end of 8" iron pipe (P)

25.33' W.S.W. to duplex N/side of power pole

18.35' S.E. to iron pin at east edge of pavement

54.71' S.W. to NE corner of conc. drive

| | |
|-------------------------------|--|
| | |
| W ¹ / ₄ | |

Liberty Township

Section 28

Date Established 10/26/2004

Corner NW

Marker Small RR Spike

44.27' N.W. to "+" W/end of conc. headwall (P)

47.01' N. to duplex E/side of GR post

45.74' E.S.E. to duplex S/side of GR post

46.13' S.E. to "+" S/end of conc. headwall (P)

49.51' S.S.W. to "+" in NW corner of C.B. (P)

| | |
|----|--|
| NW | |
| | |

Section 28

Date Established 10/26/2004

Corner N¹/₄

Marker Small RR Spike

14.50' N.W. to "+" in rivet of 12" CMP (P)

10.81' N.E. to iron pin on north edge of 16' pavement

21.79' S. to "+" NE corner of conc. C.B. (P)

24.65' N.E. to PK nail west end of 12" CMP (P)

| | |
|--|-------------------------------|
| | N ¹ / ₄ |
| | |

Section 28

Date Established 10/26/2004

Corner W¹/₄

Marker 5/8" Iron Pin 5' west of west edge of pavement

48.41' N.W. to duplex/shiner E/side of power pole

21.90' E.S.E. to iron pin at east edge of pavement

25.73' E.N.E. to iron pin at east edge of pavement

| | |
|-------------------------------|--|
| | |
| W ¹ / ₄ | |

Liberty Township

Section 29

Date Established 10/26/2004

Corner NW

Marker RR Spike

32.04' N.E. to duplex NW/side of power pole

81.30' N.N.E. to duplex W/side of power pole

31.91' N.W. to chiseled "+" west end of conc. pipe (P)

| | |
|----|--|
| NW | |
| | |

Section 29

Date Established 10/26/2004

Corner N¹/₄ NW

Marker RR Spike under pavement overlay. Located w/GA-52
Locator. Did not uncover

84.35' S.W. to NE corner of grain drver foundation (found)

91.60' S.W. to chiseled "+" near face of conc. foundation (grain bin)

| | |
|-------------------------------|--|
| N ¹ / ₄ | |
| | |

Section 29

Date Established 10/26/2004

Corner N¹/₄

Marker PK Nail

21.94' S.E. to iron pin 1' south of 16' pavement

18.67' S. to duplex E/side of power pole

27.41' S.W. to iron pin 1' south of 16' pavement

| | |
|--|-------------------------------|
| | N ¹ / ₄ |
| | |

Liberty Township

Section 29

Date Established 10/26/2004

Corner W¹/₄

Marker RR Spike

36.62' N.E. to duplex W/side of power pole

28.33' S.E. to "+" NE corner of C.B. (P)

26.81' S.W. to "+" north end of conc. headwall (P)

| | |
|-------------------------------|--|
| | |
| W ¹ / ₄ | |

Liberty Township

Section 30

Date Established 10/26/2004

Corner NW

Marker Small RR Spike

59.57' N.W. to duplex NE/side of power pole

37.08' N.E. to duplex NW/side of power pole

26.42' W.S.W. to duplex NW/side of telephone pole

33.05' N. to NE corner. Sec. 25. Freedom Twp.

| | |
|----|--|
| NW | |
| | |

Section 30

Date Established 10/26/2004

Corner N¹/₄

Marker Small RR Spike

18.19' N. to duplex W/side of power pole

26.90' N.W. to PK nail west end of 24" plastic pipe (P)

34.31' N.E. to PK nail west end of 24" plastic pipe (P)

| | |
|--|-------------------------------|
| | N ¹ / ₄ |
| | |

Section 30

Date Established 10/26/2004

Corner W¹/₄

Marker RR Spike
(2" below surface)

33.41' N. to E¹/₄ Post. Sec. 25. Freedom Twp.

17.22' E.S.E. to duplex SW/side of power pole

24.30' N.W. to iron pin at edge of pavement

84.70' N.W. to PK nail SW/side of 6" tree

| | |
|-------------------------------|--|
| | |
| W ¹ / ₄ | |

Liberty Township

Section 31

Date Established 10/26/2004

Corner NW

Marker RR Spike
(2" below surface)

38.69' S.W. to PK nail NE/side of power pole

35.44' N. to NE corner. Sec. 36. Freedom Twp

101.55' S.S.E. to duplex W/side of telephone pole

115.00' N.N.W. to duplex E/side of power pole

111.02' N.N.E. to duplex W/side of power pole

87.75' E.N.E. to duplex S/side of telephone pole

| | |
|----|--|
| NW | |
| | |

Section 31

Date Established 10/26/2004

Corner N¹/₄

Marker Small RR Spike

28.91' N.W. to spike SE/side of telephone pole

39.62' N.E. to spike SW/side of power pole

66.42' W.S.W. to duplex N/side of power pole

76.25' N.E. to SW corner of porch foundation (conc. block)

| | |
|--|-------------------------------|
| | N ¹ / ₄ |
| | |

Section 31

Date Established 10/26/2004

Corner W¹/₄

Marker Small RR Spike

19.03' N. to E¹/₄ Post. Sec. 36. Freedom Twp.

93.92' N.N.E. to small PK nail SW/side of power pole

47.46' N.W. to PK nail north end of plastic pipe (P)

25.44' W.S.W. to PK nail south end of plastic pipe (P)

| | |
|-------------------------------|--|
| | |
| W ¹ / ₄ | |

Liberty Township

Section 32

Date Established 10/26/2004

Corner NW

Marker Small RR Spike

34.60' N.W. to duplex NE/side of brace pole

30.81' N.E. to SW corner conc. C.B. (P)

34.55' N.E. to duplex SE/side of power pole

37.87' S.E. to duplex SW/side of power pole

| | |
|----|--|
| NW | |
| | |

Section 32

Date Established 10/26/2004

Corner N¹/₄

Marker Small RR Spike

42.17' N. to duplex E/side of power pole

84.76' N.E. to near face of 4" well casing

114.32' E.S.E. to duplex SW/side of telephone pole

62.93' S.W. to duplex N/side of telephone pole (P)

| | |
|--|-------------------------------|
| | N ¹ / ₄ |
| | |

Section 32

Date Established 10/26/2004

Corner W¹/₄

Marker RR Spike
(3" below surface)

28.41' N.W. to "+" SE corner of C.B. (P)

29.44' N.E. to duplex NW/side of power pole

83.22' S.S.E. to duplex W/side of power pole

74.45' W. to duplex S/side of power pole

| | |
|-------------------------------|--|
| | |
| W ¹ / ₄ | |

Liberty Township

Section 32

Date Established 10/26/2004

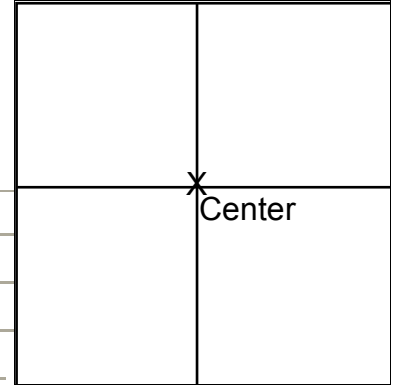
Corner CENTER

Marker Small RR Spike

21.84' N.N.W. to duplex W/side of power pole

9.43' N.E. to iron pin at north edge of pavement

10.15' S.E. to iron pin at south edge of pavement



Liberty Township

Section 33

Date Established 10/28/2004

Corner NW

Marker Small RR Spike

37.40' N.W. to duplex E/side of power pole

47.03' N.E. to duplex S/side of power pole

55.63' N.N.E. to duplex W/side of power pole

43.00' S.W. to duplex NW/side of 30" tree

34.39' S.W. to duplex NW/side of telephone pole

| | |
|----|--|
| NW | |
| | |

Section 33

Date Established 10/28/2004

Corner N¹/₄

Marker Small RR Spike

59.92' W.N.W. to duplex E/side of power pole

36.67' N.N.W. to SE corner of conc. block structure (P)

30.05' S. to iron pin

37.18' S.W. to PK nail NE/side of telephone pole

77.97' W.S.W. to duplex N/side of power pole

| | |
|--|-------------------------------|
| | N ¹ / ₄ |
| | |

Section 33

Date Established 10/28/2004

Corner W¹/₄

Marker Small RR Spike

24.18' E.S.E. to duplex N/side of power pole

40.38' S.S.W. to duplex E/side of guard rail post

44.02' S.W. to chiseled "+" south end of elliptical conc. pipe (P)

36.37' N.W. to chiseled "+" north end of elliptical conc. pipe (P)

| | |
|-------------------------------|--|
| | |
| W ¹ / ₄ | |

Liberty Township

Section 34

Date Established 10/28/2004

Corner NW

Marker Small RR Spike

43.30' N.W. to chiseled "+" in SE corner of C.B. (P)

36.67' N.W. to PK nail SE/side of power pole

44.20' S.W. to chiseled "+" in NE corner of C.B. (P)

36.04' S.W. to duplex SE/side of telephone pole

| | |
|----|--|
| NW | |
| | |

Section 34

Date Established 10/28/2004

Corner N¹/₄

Marker Small RR Spike

82.39' W.N.W. to duplex SW/side of power pole

24.05' N.N.W. to "+" SE corner of C.B. (P)

108.37' E.N.E. to duplex S/side of power pole

33.11' S.E. to PK nail NW/side of power pole

21.82' S.S.W. to "+" NE corner of C.B. (P)

| | |
|--|-------------------------------|
| | N ¹ / ₄ |
| | |

Section 34

Date Established 10/28/2004

Corner W¹/₄

Marker Small RR Spike

44.58' N.E. to duplex SE/side of power pole

44.39' N.W. to duplex E/side of 10" tree

| | |
|-------------------------------|--|
| | |
| W ¹ / ₄ | |

Liberty Township

Section 35

Date Established 10/28/2004

Corner NW

Marker Small RR Spike

- 33.13' N.E. to PK nail SW/side of power pole
- 76.10' E.S.E. to duplex N/side of telephone pole
- 34.45' S.W. to PK nail NE/side of telephone pole

| | |
|----|--|
| NW | |
| | |

Section 35

Date Established 10/28/2004

Corner N¹/₄

Marker Small RR Spike

- 35.17' N.W. to sawed "+" SE corner of C.B. (P)
- 29.62' N. to duplex E/side of power pole
- 21.56' S. to "+" east end of 12" conc. pipe (P)
- 29.47' S.W. to "+" west end of 12" conc. pipe (P)
- 44.10' S.W. to PK nail NE/side of telephone pole

| | |
|--|-------------------------------|
| | N ¹ / ₄ |
| | |

Section 35

Date Established 10/28/2004

Corner W¹/₄ NW

Marker Small RR Spike

- 17.74' W.N.W. to duplex NE/side of power pole
- 17.00' E. to PK nail north end of 12" CMP (P)
- 27.93' S.E. to PK nail south end of 12" CMP (P)

| | |
|-------------------------------|--|
| W ¹ / ₄ | |
| | |

Liberty Township

Section 35

Date Established 10/28/2004

Corner W¹/₄

Marker RR Spike
RR spike is 1' west of east edge of pavement

18.98' N.E. to chiseled "+" NW corner of conc. C.B. (P)

22.40' N.E. to PK nail SW/side of telephone pole

15.17' W. to 5/8" iron pin at west edge of pavement

61.45' N.W. to duplex E/side of wood anchor post (mark to mark)

| | |
|-------------------------------|--|
| | |
| W ¹ / ₄ | |

Liberty Township

Section 36

Date Established 10/28/2004

Corner NW

Marker RR Spike

- 43.46' N.W. to "+" in center of south wall of C.B.
- 30.18' N.E. to "+" south edge of manhole rim
- 38.03' N.E. to duplex W/side of power pole
- 32.70' S.E. to duplex W/side of Stop sign post
- 48.92' S.W. to PK nail NE/side of power pole
- 62.46' W.S.W. to duplex NW/side of telephone pole
- 45.28' S.W. to "+" in south wall of C.B. (P)

| | |
|----|--|
| NW | |
| | |

Section 36

Date Established 10/29/2004

Corner NE

Marker RR Spike

- 35.57' W.S.W. to duplex SE/side of telephone pole
- 38.43' N.W. to sawed "+" in NE corner of conc. slab
- 53.89' N.W. to chiseled "+" SE rim of manhole
- 49.50' N. to SW corner. Sec. 31. Washington Twp.
- 31.66' N. to chiseled "+" north rim of manhole
- 32.58' S.E. to PK nail SW/side of power pole

| | |
|--|----|
| | NE |
| | |

Section 36

Date Established 10/28/2004

Corner W¹/₄

Marker Small RR Spike

- 16.55' N.W. to iron pin 1' west of west edge of 18' pavement
- 113.92' N.N.W. to duplex E/side of power pole
- 16.55' S.W. to iron pin 1' west of west edge of 18' pavement
- 29.75' W. to duplex S/side of power pole
- 30.86' E. to duplex S/side of power pole
- 20.00' E. to iron pin w/cap

| | |
|-------------------------------|--|
| | |
| W ¹ / ₄ | |

Liberty Township

Section 36

Date Established 10/29/2004

Corner CENTER

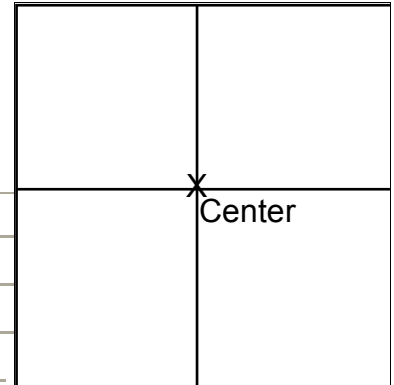
Marker Mag Nail & Shiner

26.92' N.W. to duplex NE/side of telephone pole

74.93' N.E. to duplex W/side of power pole

25.81' E. to chiseled "+" near face of conc. anchor post

16.23' W. to "+" N/side of manhole rim



Section 36

Date Established 10/29/2004

Corner E¹/₄

Marker RR Spike

12.10' N.W. to 5/8" iron pin at west edge of pavement

13.66' N.E. to 5/8" iron pin at east edge of pavement

36.63' S.S.W. to iron pin at east edge of pavement

36.00' S.S.W. to 5/8" iron pin west edge of pavement

24.87' N. to RR Spike (W¹/₄ Post). Sec. 31. Washington Twp.

