

***Harrison Township***

**Section** 8

**Date Established** 3/24/2009

**Corner** OTHER

**Marker** Small RR Spike

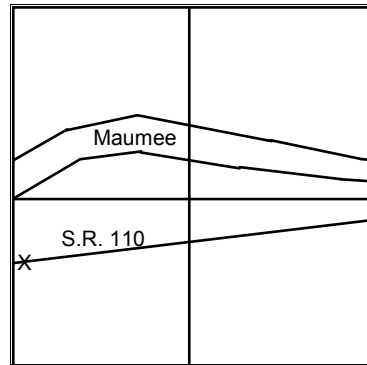
Note: Marks the P.I. at Sta. 119+17.41, S.R. 110

84.69' SE to duplex SW/side power pole

84.60' SW to nail/shiner NE/side power pole

23.94' NW to duplex SW/side wood sign post

\_\_\_\_\_  
\_\_\_\_\_  
\_\_\_\_\_



**Harrison Township**

**Section** 10

**Date Established** 3/24/2009

**Corner** OTHER

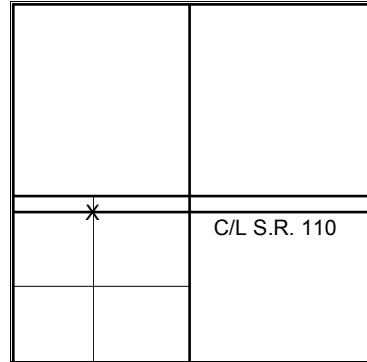
**Marker** PK/Shiner

37.88' NNW to PK nail west end 15" CMP (P)

56.36' SE to nail/shiner N/side power pole

49.31' NE to duplex E/side power pole

\_\_\_\_\_  
 \_\_\_\_\_  
 \_\_\_\_\_  
 \_\_\_\_\_



**Section** 10

**Date Established** 3/24/2009

**Corner** OTHER

**Marker** PK Nail/Shiner on surface 1' north of centerline of pavement

111.15' WSW to nail/shiner NE/side power pole

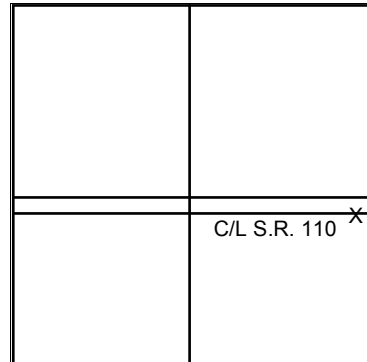
14.15' N to iron pin at north edge of pavement (6" deep)

51.42' SW to iron pin 4' off edge of pavement (6" deep)

20.86' NNW to duplex W/side wood sign post

47.79' SE to duplex NE/side wood sign post

\_\_\_\_\_  
 \_\_\_\_\_



**Harrison Township**

**Section** 12

**Date Established** 3/24/2009

**Corner** OTHER

**Marker** PK Nail/Shiner 8' south of north edge of pavement of S.R. 11

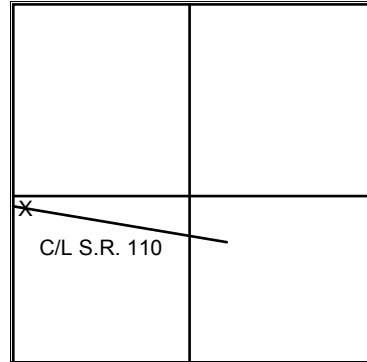
37.34' SW to nail/shiner NE/side power pole

28.68' NW to nail/shiner SW/side telephone pole

87.28' SSE to nail/shiner N/side power pole

26.75' N to near face iron post

\_\_\_\_\_  
\_\_\_\_\_  
\_\_\_\_\_



**Harrison Township**

**Section** 13

**Date Established** 3/27/2009

**Corner** NW

**Marker** Small RR Spike

20.95' NE to 1/2" iron pin at east edge 18' pavement

19.52' SE to 1/2" iron pin at east edge 18' pavement

11.80' WNW to 5/8" iron pin at west edge 18' pavement

NW	

**Section** 13

**Date Established** 3/27/2009

**Corner** NE

**Marker** Small RR Spike

29.85' W to iron pin

164.20' N to NW Corner, Sec. 18, Damascus Twp.

11.17' SE to 5/8" iron pin at east edge of pavement

49.06' SW to duplex NW/side power pole

37.72' SE to duplex NE/side power pole

	NE

**Section** 13

**Date Established** 3/27/2009

**Corner** W<sup>1</sup>/<sub>4</sub>

**Marker** Small RR Spike

38.11' NW to PK nail SW/side telephone pole

37.74' SE to duplex SW/side brace pole

41.73' SW to PK nail NW/side 8" maple

W <sup>1</sup> / <sub>4</sub>	

**Harrison Township**

**Section** 13

**Date Established** 3/27/2009

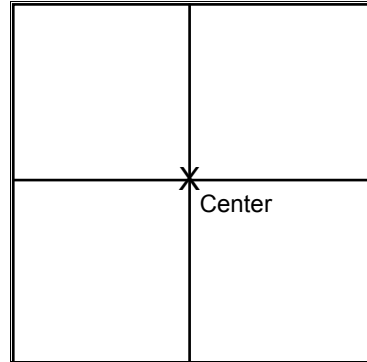
**Corner** CENTER

**Marker** Mag Nail

21.80' NW to 1/2" iron pin at north edge 18' pavement

25.68' NE to 1/2" iron pin at north edge 18' pavement

8.18' S to 5/8" iron pin at south edge 18' pavement



**Section** 13

**Date Established** 3/27/2009

**Corner** E1/4

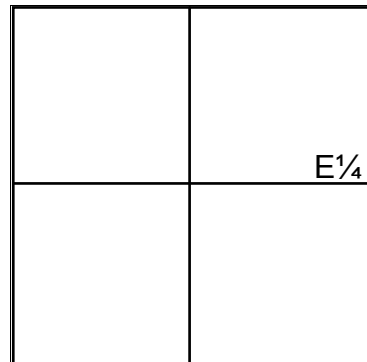
**Marker** Small RR Spike

151.16' N to West 1/4 Post, Sec. 18, Damascus Twp. (1980 Ties)

37.30' SW to "+" south end concrete pipe (P)

82.80' WNW to duplex S/side power pole

32.41' NE to duplex SE/side power pole



**Harrison Township**

**Section** 14

**Date Established** 3/27/2009

**Corner** NW

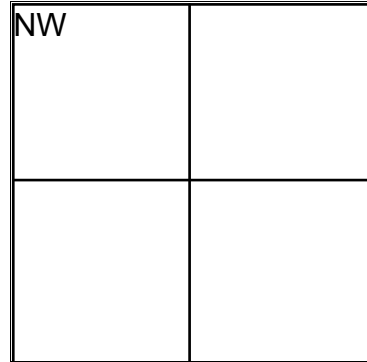
**Marker** Nail/Shiner

37.44' SW to PK nail south end 12" CMP (P)

25.59' WSW to PK nail north end 12" CMP (P) (Bent Up)

69.68' NNW to nail/shiner S/side power pole

31.53' E to sawed "+" W/side steel post (Leaning)



**Section** 14

**Date Established** 3/27/2009

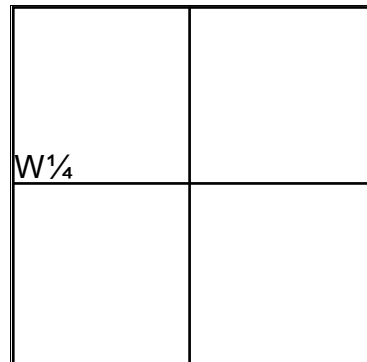
**Corner** W<sup>1</sup>/<sub>4</sub>

**Marker** Monument Box Ties are to monument box

53.9 SE to "+" in northwest corner catch basin (1991 tie)

61.0' NW to PK nail SE/side power pole (1991 tie)

59.5' SW to nail/shiner NE/side power pole (1991 tie)



**Section** 14

**Date Established** 3/27/2009

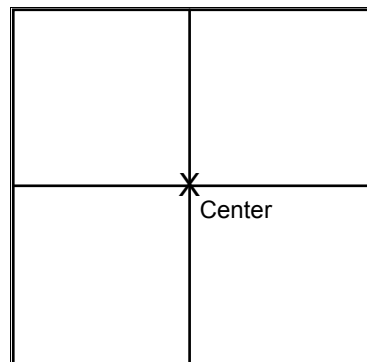
**Corner** CENTER

**Marker** RR Spike

14.58' SSW to "+" northeast corner catch basin (P)

74.48' WNW to duplex S/side power pole

111.33' ENE to duplex S/side power pole



**Harrison Township**

**Section** 15

**Date Established** 3/27/2009

**Corner** W<sup>1</sup>/<sub>4</sub>

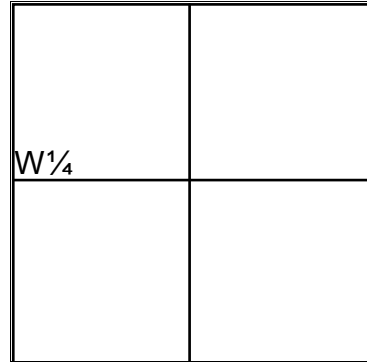
**Marker** Small RR Spike

33.76' N to "+" north end RCP (P)

29.98' S to "+" south end RCP (P)

35.81' SE to PK nail NW/side power pole

43.11' NW to Mag nail west end plastic pipe (P)



**Section** 15

**Date Established** 3/27/2009

**Corner** N<sup>1</sup>/<sub>4</sub> SW

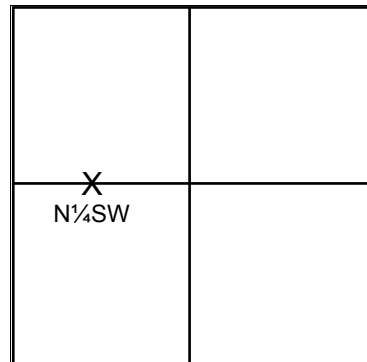
**Marker** Small RR Spike

29.13' NW to "+" north end RCP (P)

92.66' NNE to duplex SE/side power pole

90.12' SSE to duplex W/side power pole

47.83' SW to duplex SE/side power pole



**Section** 15

**Date Established** 3/27/2009

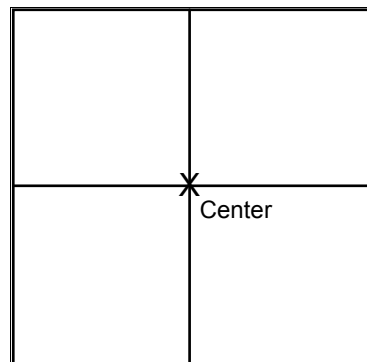
**Corner** CENTER

**Marker** Small RR Spike

78.90' WSW to PK nail E/side power pole

10.54' NNE to 5/8" iron pin at north edge of pavement

63.20' ESE to duplex SSW/side power pole



**Harrison Township**

**Section** 16

**Date Established** 3/27/2009

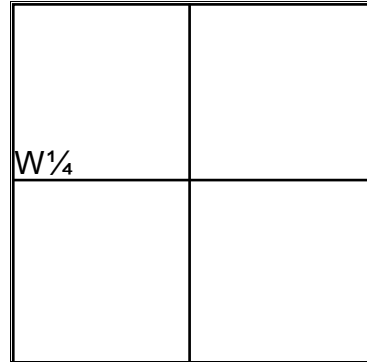
**Corner** W<sup>1</sup>/<sub>4</sub>

**Marker** Small RR Spike

30.79' NNW to "+" northwest corner catch basin (P)

50.98' NE to mag nail SE/side 8" tree

35.21' SSW to duplex E/side power pole (New)



**Section** 16

**Date Established** 3/27/2009

**Corner** CENTER

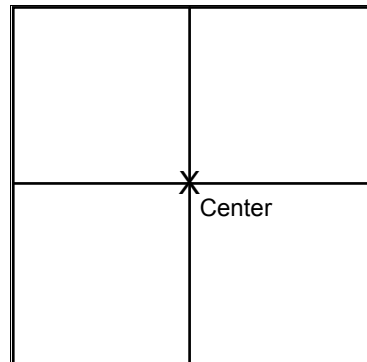
**Marker** Small RR Spike

111.42' WNW to duplex SW/side power pole (new)

68.90' NW to mag nail SE/side 12" tree

87.13' ESE to duplex N/side power pole (new)

108.14' WSW to duplex N/side power pole (new)



**Harrison Township**

**Section** 17

**Date Established** 4/16/2009

**Corner** NW

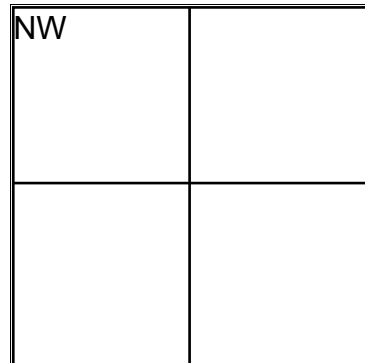
**Marker** Small RR Spike

35.53' E to "+" near face 4" metal gate post

68.15' NW to "+" W/side VCP pit

50.40' NE to top edge of rivet, SE/side CMP rivet

88.48' SSE to duplex E/side power pole



**Section** 17

**Date Established** 4/16/2009

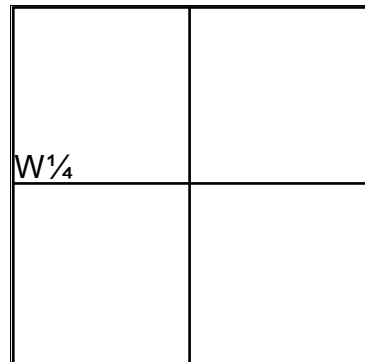
**Corner** W<sup>1</sup>/<sub>4</sub>

**Marker** Small RR Spike

37.10' NE to mag nail S/side power pole

36.91' SE to duplex N/side wood post

96.64' WSW to nail/shiner NW/side power pole (new)



**Section** 17

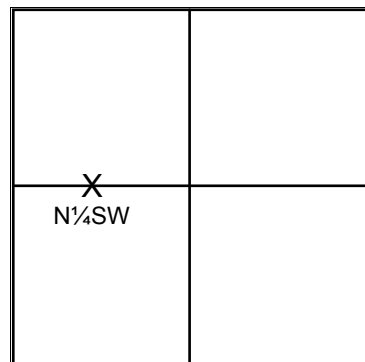
**Date Established** 3/27/2009

**Corner** N<sup>1</sup>/<sub>4</sub> SW

**Marker** Did not find (2009)

21.49' N to 5/8" iron pin 1' north of north edge of pavement (1991 tie)

23.50' NE to 5/8" iron pin 1' north of north edge of pavement (1991 tie)



***Harrison Township***

**Section** 17

**Date Established** 3/27/2009

**Corner** CENTER

**Marker** Small RR Spike

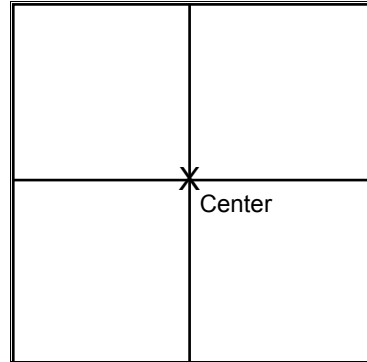
26.68' S to "+" NE corner catch basin (P) (1991 tie)

54.28' SW to duplex N/side power pole

41.41' SE to duplex SW/side 6" x 6" meter post

72.40' ESE to duplex NE/side power pole

26.41' SSW to duplex top plastic pipe (P)



**Harrison Township**

**Section** 18

**Date Established** 3/27/2009

**Corner** CENTER

**Marker** Small RR Spike

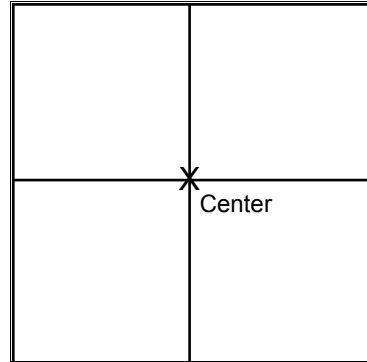
30.10' S to duplex W/side power pole

31.64' SE to new "+" northeast corner concrete catch basin (P)

50.03' NE to "+" S/side chainlink fence post

53.70' NW to "+" S/side chainlink fence post

\_\_\_\_\_  
\_\_\_\_\_  
\_\_\_\_\_



**Harrison Township**

**Section** 19

**Date Established** 3/31/2009

**Corner** NW

**Marker** Small RR Spike

64.87' SSW to "+" north end concrete curb

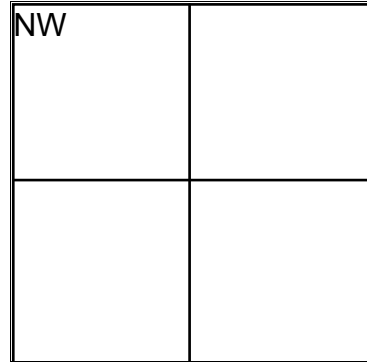
24.36' NW to duplex SW/side power pole

87.90' SSE to westerly corner concrete foundation of building

69.04' SE to northerly corner concrete foundation of building

70.93' SSE to mag nail E/side power pole

76.06' S to NE corner, Sec. 24, Napoleon Twp. (1980 tie)



**Section** 19

**Date Established** 3/31/2009

**Corner** N<sup>1</sup>/<sub>4</sub>

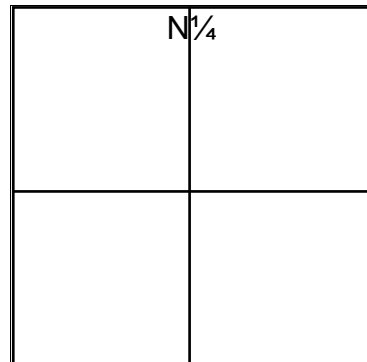
**Marker** Small RR Spike

41.74' WSW to duplex N/side brace pole

46.82' WNW to duplex SW/side power pole

25.47' S to sawed "+" in face of concrete anchor post

18.08' SW to sawed "+" in concrete headwall (P)



**Harrison Township**

**Section** 20

**Date Established** 3/31/2009

**Corner** NW

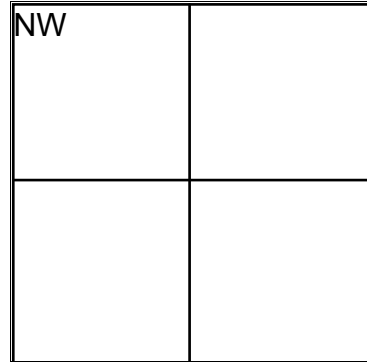
**Marker** RR Spike Raised to surface

23.35' SW to sawed "+" in center concrete headwall (P)

48.89' NW to duplex NE/side power pole (new)

57.54' NE to duplex SE/side power pole (new)

21.14' SE to sawed "+" in center concrete headwall (P)



**Section** 20

**Date Established** 4/16/2009

**Corner** N<sup>1</sup>/<sub>4</sub>

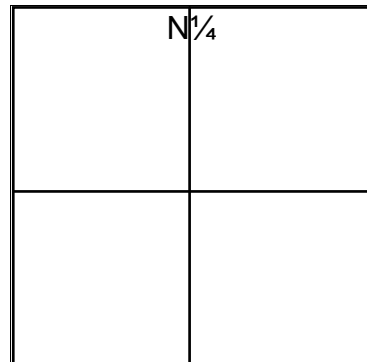
**Marker** RR Spike

26.07' NE to 5/8" iron pin at north edge of pavement

22.83' S to duplex W/side power pole

47.69' NW to duplex S/side telephone pole

81.04' NE to duplex NW/side power pole



**Section** 20

**Date Established** 3/31/2009

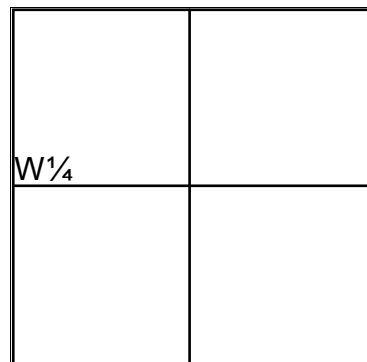
**Corner** W<sup>1</sup>/<sub>4</sub>

**Marker** Found Nail Set Small RR Spike

10.92' E to 5/8" iron pin at east edge of pavement

19.48' NW to 5/8" iron pin at west edge of pavement

66.60' NNE to duplex NW/side power pole



**Harrison Township**

**Section** 21

**Date Established** 4/16/2009

**Corner** NW


**Marker** RR Spike

71.13' ESE to duplex SW/side power pole

109.50' WSW to duplex SE/side power pole

15.20' NW to iron pin at edge of pavement

15.20' NE to iron pin at edge of pavement



**Section** 21

**Date Established** 4/16/2009

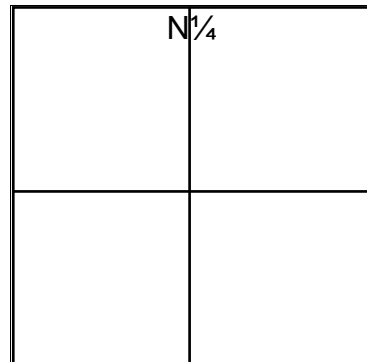
**Corner** N<sup>1</sup>/<sub>4</sub>

**Marker** RR Spike

24.71' SSE to duplex W/side power pole

39.92' NNE to duplex E/side power pole

14.95' SSW to drill hole in center north wall catch basin (P)



**Section** 21

**Date Established** 4/16/2009

**Corner** W<sup>1</sup>/<sub>4</sub>

**Marker** Found Stone 18" deep

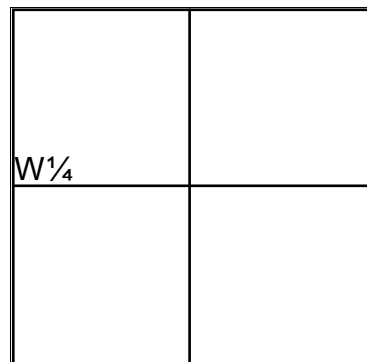
69.58' ENE to duplex N/side buried cable marker

109.09' SSE to duplex W/side power pole

36.10' SW to mag nail 2' south of north edge of pavement

24.35' S to mag nail 2' south of north edge of pavement

31.07' SE to mag nail 2' south of north edge of pavement



**Harrison Township**

**Section** 22

**Date Established** 4/16/2009

**Corner** NW

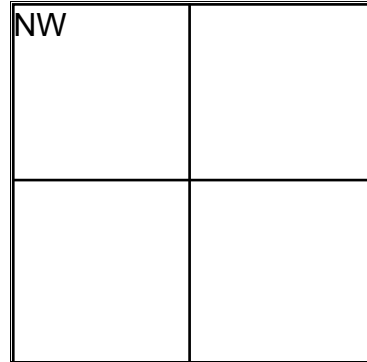
**Marker** RR Spike

51.31' SE to duplex NE/side power pole

17.83' SSE to "+" southeast corner catch basin (P)

95.58' WNW to mag nail S/side power pole

\_\_\_\_\_  
 \_\_\_\_\_  
 \_\_\_\_\_  
 \_\_\_\_\_



**Section** 22

**Date Established** 4/16/2009

**Corner** OTHER

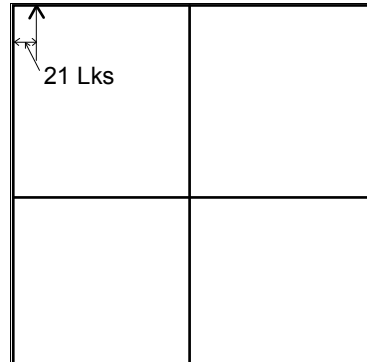
**Marker** Did not locate

39.04' SE to duplex NE/side power pole (1991 Tie)

60.05' WNW to duplex S/side telephone pole (1991 Tie)

20.66' SW to "+" southeast corner catch basin (P) (1991 Tie)

\_\_\_\_\_  
 \_\_\_\_\_  
 \_\_\_\_\_  
 \_\_\_\_\_



**Section** 22

**Date Established** 4/16/2009

**Corner** N<sup>1</sup>/<sub>4</sub> NW

**Marker** RR Spike

89.22' NNW to duplex E/side wood anchor post

93.13' NNE to duplex W/side telephone pole


92.17' SSE to duplex E/side power pole

44.59' SSE to "+" northwest corner catch basin

31.32' SW to "+" southeast corner catch basin

92.23' NNE to duplex W/side wood anchor post

\_\_\_\_\_  
 \_\_\_\_\_  
 \_\_\_\_\_  
 \_\_\_\_\_



**Harrison Township**

**Section** 22

**Date Established** 4/16/2009

**Corner** N<sup>1</sup>/<sub>4</sub>

**Marker** RR Spike - 2" Deep

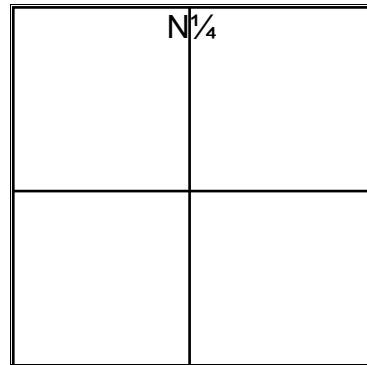
66.35' WNW to mag nail NE/side 60" tree (P)

81.47' ENE to duplex S/side telephone pole

83.07' WSW to duplex N/side brace pole (P)

80.65' WNW to duplex N/side telephone pole (P)

96.93' WSW to duplex S/side power pole (P)



**Harrison Township**

**Section** 23

**Date Established** 4/16/2009

**Corner** NW

**Marker** Nail/Flasher

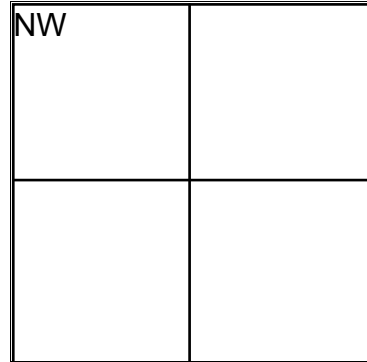
31.97' NW to "+" northwest corner catch basin (P)

39.30' SE to nail/shiner NW/side power pole

34.87' SW to duplex SE/side power pole

27.92' SW to "+" southeast corner catch basin (P)

\_\_\_\_\_  
 \_\_\_\_\_  
 \_\_\_\_\_



**Section** 23

**Date Established** 4/16/2009

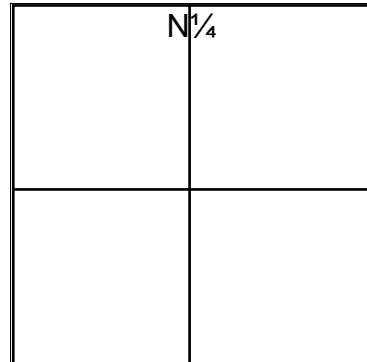
**Corner** N<sup>1</sup>/<sub>4</sub>

**Marker** Small RR Spike

24.87' NE to "+" and drill hole in top center of concrete headwall (P)

20.48' SE to mag nail in top of corr. plastic pipe (P)

\_\_\_\_\_  
 \_\_\_\_\_  
 \_\_\_\_\_



**Section** 23

**Date Established** 4/16/2009

**Corner** W<sup>1</sup>/<sub>4</sub>

**Marker** Monument Box - Ties to Box

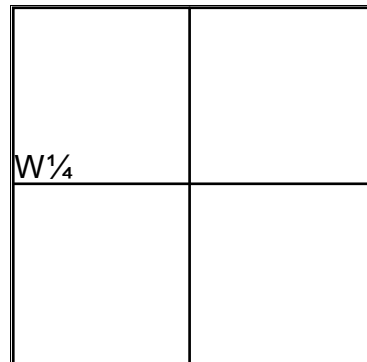
38.4'± NW to nail/shiner SE/side power pole

39.6'± NE to nail/shiner SW/side telephone pole

51.1'± SE to northwest corner of base for "George Edwards" monument

47.2' SE to near chamfer of concrete headwall (mark to mark)

\_\_\_\_\_  
 \_\_\_\_\_  
 \_\_\_\_\_



**Harrison Township**

**Section** 24

**Date Established** 4/16/2009

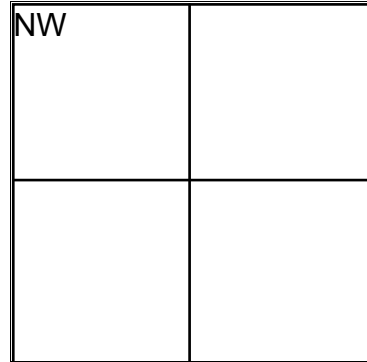
**Corner** NW

**Marker** Small RR Spike

49.68' NE to duplex SE/side power pole

36.97' SW to iron pin 3' off edge of pavement

48.26' NW to mag nail SE/side 15" pine tree



**Section** 24

**Date Established** 4/16/2009

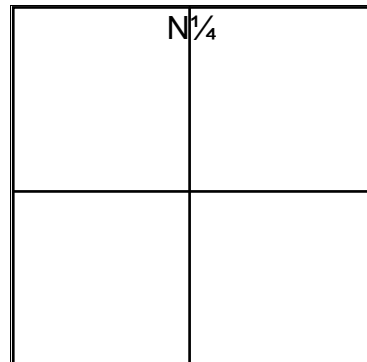
**Corner** N<sup>1</sup>/<sub>4</sub>

**Marker** Small RR Spike

23.94' NE to 5/8" iron pin at north edge of pavement

77.10' WNW to duplex S/side power pole

7.01' S to 5/8" iron pin at south edge of pavement



**Section** 24

**Date Established** 4/16/2009

**Corner** NE

**Marker** Small RR Spike

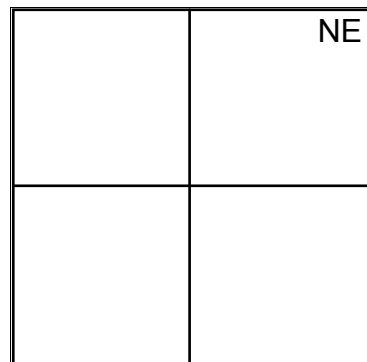
45.70' SW to mag nail N/side maple tree

94.19' NNW to "+" east corner catch basin

68.15' SSW to mag nail NE/side maple tree

86.73' NNE to spike E/side power pole

135.98' N to NW corner, Sec. 19. Damascus Twp. (1991 Tie)



**Harrison Township**

**Section** 24

**Date Established** 4/16/2009

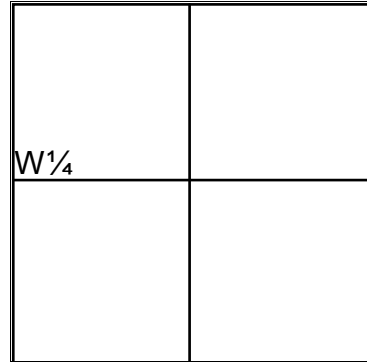
**Corner** W<sup>1</sup>/<sub>4</sub>

**Marker** Small RR Spike

8.73' W to 5/8" iron pin at west edge of pavement

23.79' NE to 5/8" iron pin at east edge of pavement (new)

24.86' SE to 5/8" iron pin at east edge of pavement (new)



**Section** 24

**Date Established** 4/9/2009

**Corner** E<sup>1</sup>/<sub>4</sub>

**Marker** RR Spike

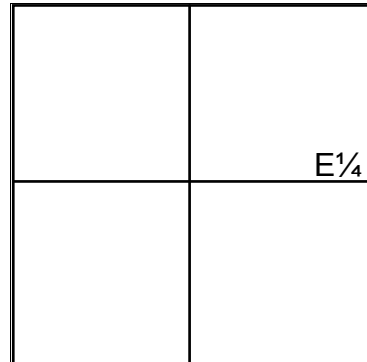
16.03' E to "+" on northeast bridge abutment (P)

59.80' SSE to "+" on southeast bridge abutment (P)

70.68' SSW to "+" on southwest bridge abutment (mark to mark)

20.19' WSW to "+" on northwest bridge abutment (P)

121.70' N to W<sup>1</sup>/<sub>4</sub> Post, Sec. 19, Damascus Twp. (1991 tie)



**Section** 24

**Date Established** 4/16/2009

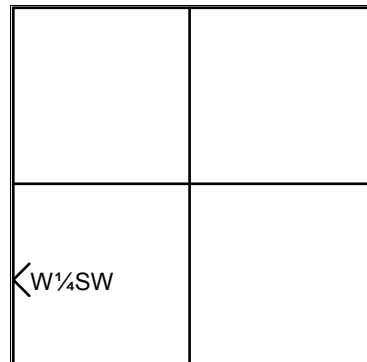
**Corner** W<sup>1</sup>/<sub>4</sub> SW

**Marker** RR Spike - 2" deep

100.16' NNW to "+" southeast corner concrete catch basin (P)

57.76' NNE to duplex W/side power pole

23.23' W to duplex N/side wood anchor post (P)



**Harrison Township**

**Section** 25

**Date Established** 4/9/2009

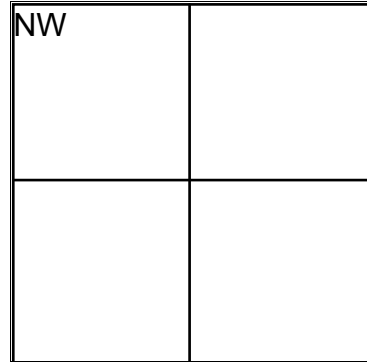
**Corner** NW

**Marker** PK Nail/Flasher - 5' north of centerline

62.89' SW to shiner NE/side power pole (mark to mark)

51.72' SW to sawed "+" northeast corner catch basin (P)

53.35' NW to 5/8" iron pin on ditch bank (mark to mark)



**Section** 25

**Date Established** 4/9/2009

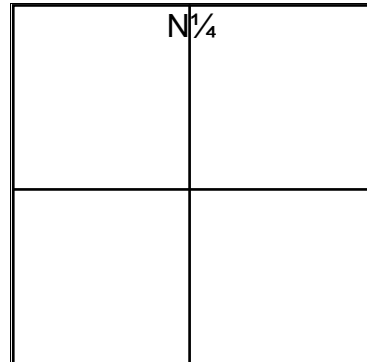
**Corner** N<sup>1</sup>/<sub>4</sub>

**Marker** PK Nail/Flasher - 1' south of centerline

84.74' WSW to shiner NE/side power pole

57.66' SE to 5/8" iron pin on south ditch bank (P)

17.00' N to 5/8" iron pin at north edge of pavement



**Section** 25

**Date Established** 4/9/2009

**Corner** NE

**Marker** Nail/Flasher

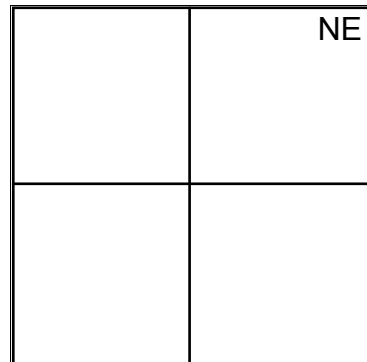
38.57' SW to sawed "+" on top of curb

45.90' NW to sawed "+" southeast corner catch basin (P)

54.30' NE to sawed "+" southeast corner catch basin (P)

55.40' SE to sawed "+" southeast corner catch basin (P)

62.37' SSW to sawed "+" south end of curb



**Harrison Township**

**Section** 25

**Date Established** 4/9/2009

**Corner** W<sup>1</sup>/<sub>4</sub>

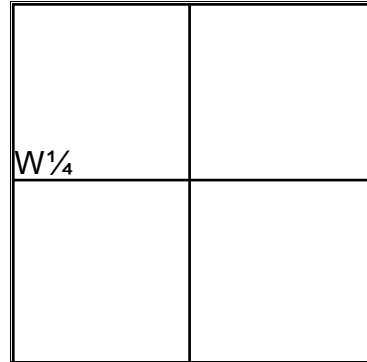
**Marker** Small RR Spike

7.31' E to 5/8" iron pin at east edge of pavement

27.45' SW to 5/8" iron pin at west edge of pavement

29.91' NW to duplex SW/side power pole (new)

21.67' NW to 5/8" iron pin at west edge of pavement



**Section** 25

**Date Established** 4/9/2009

**Corner** E<sup>1</sup>/<sub>4</sub>

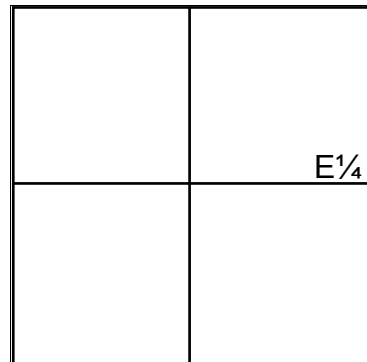
**Marker** Small RR Spike

9.66' E to 5/8" iron pin at east edge of pavement

16.56' NW to 5/8" iron pin at west edge of pavement

15.90' SW to iron pin at west edge of pavement

35.26' ENE to duplex NW/side power pole



**Section** 25

**Date Established** 4/9/2009

**Corner** E<sup>1</sup>/<sub>4</sub> SE

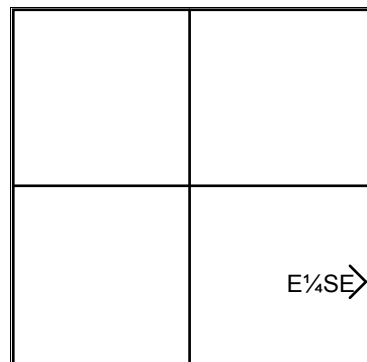
**Marker** Small RR Spike

28.04' W to notch southeast corner concrete corner post (loose)

10.42' E to 5/8" iron pin at east edge of pavement

14.52' NW to 5/8" iron pin at west edge of pavement (new)

90.76' NNE to PK nail near south end 8" CMP (P)



**Harrison Township**

**Section** 26

**Date Established** 4/9/2009

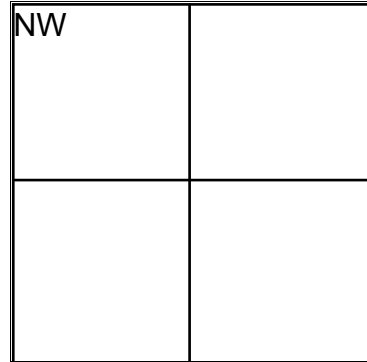
**Corner** NW

**Marker** PK Nail/Flasher - at intersection of centerlines

55.65' NE to shiner SE/side power pole

82.86' SE to "+" in northeast corner Stop sign base

49.09' NW to "+" in southwest corner Stop sign base



**Section** 26

**Date Established** 4/9/2009

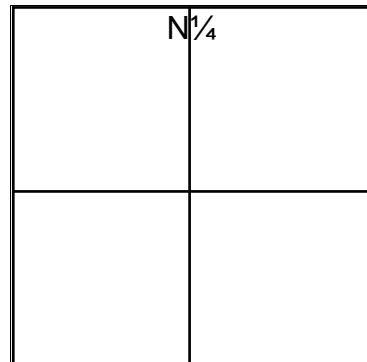
**Corner** N<sup>1</sup>/<sub>4</sub>

**Marker** PK Nail/Flasher

44.42' NNE to shiner SW/side power pole

56.21' NE to mag nail SE/side 15" Oak tree

67.17' SE to mag nail N/side 12" Pine tree



**Section** 26

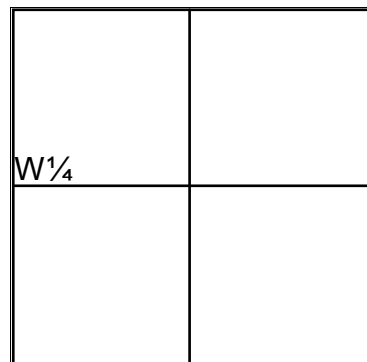
**Date Established** 4/9/2009

**Corner** W<sup>1</sup>/<sub>4</sub>

**Marker** Nail/Shiner

36.68' ESE to duplex NE/side power pole

38.95' SW to center R/W Monument (P)



**Harrison Township**

**Section** 27

**Date Established** 4/13/2009

**Corner** NW

**Marker** Small RR Spike

36.62' NNE to nail/shiner SW/side power pole

36.43' SE to sawed "+" in southwest corner catch basin (P)

38.65' NW to "+" in center north wall of catch basin (P)

40.94' SW to "+" southwest corner catch basin (P)

NW	

**Section** 27

**Date Established** 4/13/2009

**Corner** N<sup>1</sup>/<sub>4</sub>

**Marker** Center Punched Hole in Monument Box

PK Nails 6' SW & SE

109.85' ESE to shiner NW/side power pole

50.50' S to duplex W/side cable marker post

14.22' NE to "+" northwest corner catch basin (P)

95.40' SE to northwest corner porch foundation

	N <sup>1</sup> / <sub>4</sub>

**Section** 27

**Date Established** 4/13/2009

**Corner** W<sup>1</sup>/<sub>4</sub>

**Marker** Small RR Spike

38.62' NE to "+" southwest corner concrete wet well (P)

37.53' NE to duplex E/side power pole

72.07' SE to mag nail NE/side 15" tree

50.98' NE to duplex SE/side power pole

W <sup>1</sup> / <sub>4</sub>	

***Harrison Township***

**Section** 27

**Date Established** 4/13/2009

**Corner** CENTER

**Marker** RR Spike

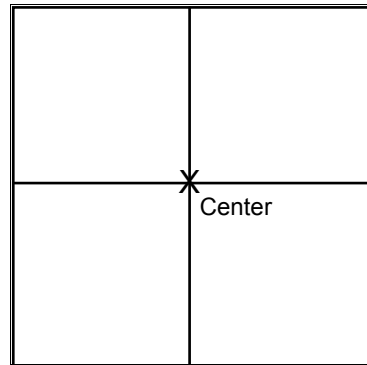
22.15' NW to 5/8" iron pin at north edge of pavement

23.27' NE to 5/8" iron pin at north edge of pavement (new)

10.93' SE to 5/8" iron pin at south edge of pavement

17.90' SW to 5/8" iron pin at south edge of pavement

\_\_\_\_\_  
\_\_\_\_\_  
\_\_\_\_\_



**Harrison Township**

**Section** 28

**Date Established** 4/13/2009

**Corner** NW

**Marker** Small RR Spike

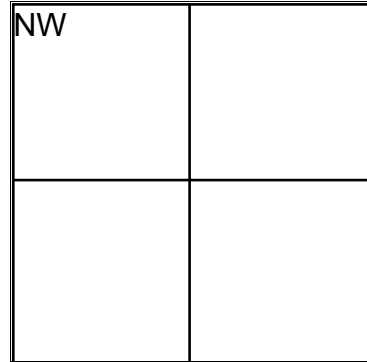
39.21' NNE to PK nail SW/side power pole

49.75' SSE to "+" south end RCP (P)

43.65' SE to duplex SW/side power pole

57.56' SW to duplex SE/side telephone pole (bent)

52.53' NW to duplex SW/side buried cable marker



**Section** 28

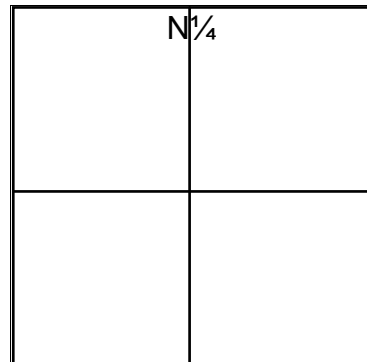
**Date Established** 4/13/2009

**Corner** N<sup>1</sup>/<sub>4</sub>

**Marker** Small RR Spike - 4' north of centerline of pavement

74.74' SW to duplex S/side telephone pole

63.95' NW to duplex NE/side power pole



**Section** 28

**Date Established** 4/13/2009

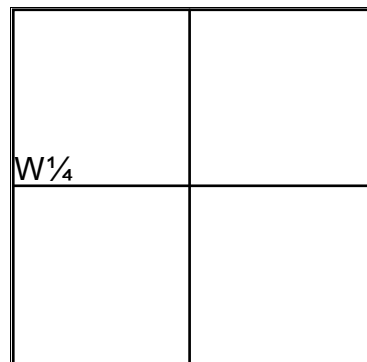
**Corner** W<sup>1</sup>/<sub>4</sub>

**Marker** Small RR Spike

20.33' N to "+" northeast corner catch basin

12.97' SSW to "+" northeast corner catch basin

24.96' SE to mag nail east end CMP (P)



**Harrison Township**

**Section** 28

**Date Established** 4/13/2009

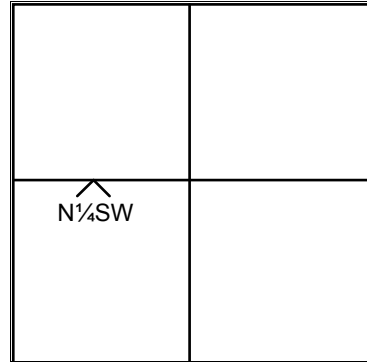
**Corner** N<sup>1</sup>/<sub>4</sub> SW

**Marker** RR Spike (1980)

20.52' NW to 1/2" iron pin on north edge of pavement (1991 tie)

23.88' SE to 3/4" iron pin on south ditch bank (P) (1991 tie)

14.17' SW to duplex SE/side buried cable marker (1991 tie)



**Section** 28

**Date Established** 4/13/2009

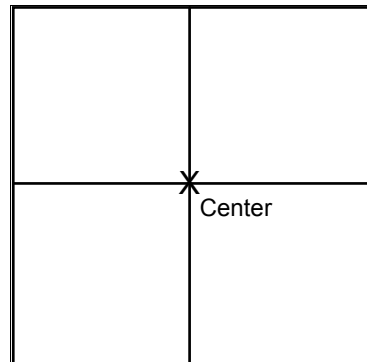
**Corner** CENTER

**Marker** Small RR Spike

27.82' SW to 5/8" iron pin top of south ditch bank

28.01' SE to 5/8" iron pin top of south ditch bank

14.48' N to 5/8" iron pin at north edge of pavement (bent)



**Harrison Township**

**Section** 29

**Date Established** 4/13/2009

**Corner** OTHER

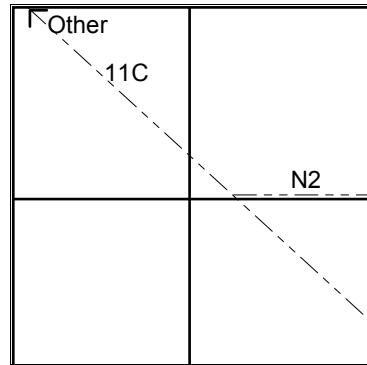
**Marker** RR Spike - 2" deep

32.06' SW to duplex SE/side power pole

47.12' SE to "+" northwest corner catch basin

34.26' NW to PK nail west end 8" CMP (P)

\_\_\_\_\_  
 \_\_\_\_\_  
 \_\_\_\_\_  
 \_\_\_\_\_



**Section** 29

**Date Established** 4/13/2009

**Corner** N<sup>1</sup>/<sub>4</sub>

**Marker** Small RR Spike

22.30' NE to 1/2" iron pin 2' north of 22' pavement

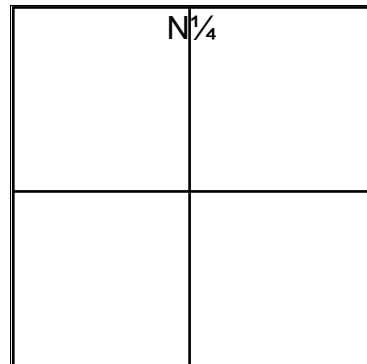
18.22' SW to 1/2" iron pin 2' south of 22' pavement

25.88' N to PK nail east end 12" CMP (P)

40.51' NW to "+" west end concrete pipe (P)

29.98' S to chiseled "+" N/side metal post

\_\_\_\_\_  
 \_\_\_\_\_



**Section** 29

**Date Established** 4/13/2009

**Corner** W<sup>1</sup>/<sub>4</sub>

**Marker** RR Spike

29.03' SW to PK nail south end 18" CMP (P)

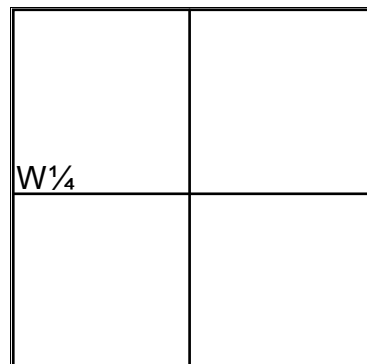
19.94' WNW to PK nail north end 18" CMP (P)

101.05' SSE to duplex E/side telephone pole

31.05' SW to duplex SE/side power pole

30.83' E to sawed "+" southeast corner catch basin (P)

\_\_\_\_\_  
 \_\_\_\_\_



**Harrison Township**

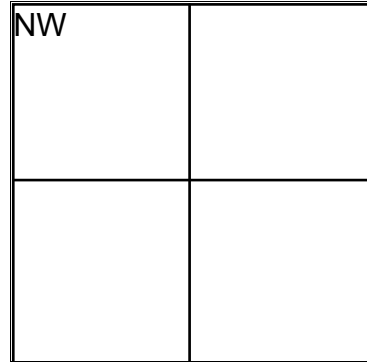
**Section** 30

**Date Established** 4/16/2009

**Corner** NW

**Marker** RR Spike

- 22.85' NNE to PK nail north end 48" CMP (P)
- 28.66' NE to duplex NW/side buried cable marker
- 74.70' ESE to duplex N/side power pole
- 36.54' SE to sawed "+" in northwest corner concrete anchor post
- 29.49' SSE to PK nail south end 48" CMP (P)



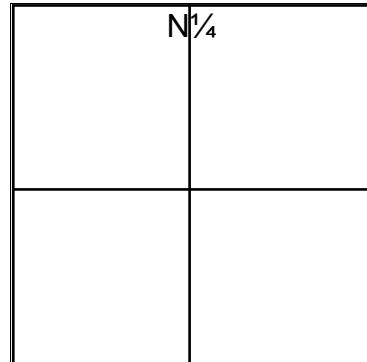
**Section** 30

**Date Established** 4/16/2009

**Corner** N<sup>1</sup>/<sub>4</sub>

**Marker** RR Spike

- 16.58' SSW to mag nail east end 24" CMP (P)
- 42.65' SW to PK nail west end 24" plastic pipe (P)
- 111.94' WSW to duplex NW/side power pole



**Harrison Township**

**Section** 31

**Date Established** 4/17/2009

**Corner** NW

**Marker** PK Nail in CMP Culvert

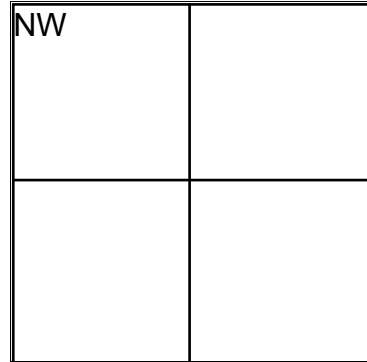
20"± from north end and 16"± east of top center of culvert

12.16' SSE to "+" in concrete wingwall (P)

43.72' S to "+" in center of wingwall (P)

47.33' SSW to "+" in end of concrete wingwall (P)

14.52' SW to "+" in concrete wingwall (P)



**Section** 31

**Date Established** 4/17/2009

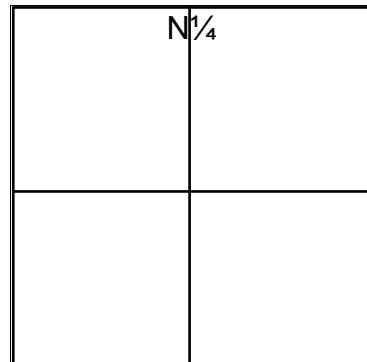
**Corner** N¼

**Marker** RR Spike

92.36' WSW to "+" northeast corner catch basin (P)

14.10' N to "+" southwest corner catch basin (P)

36.36' SE to "+" in rivet southeast end 15" CMP (P)



**Section** 31

**Date Established** 4/17/2009

**Corner** SW

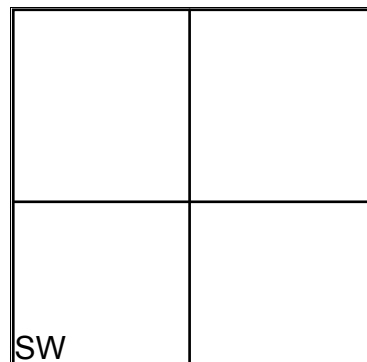
**Marker** Iron Pipe

19.47' N to spike W/side power pole

44.32' SE to duplex N/side telephone pole

29.80' SW to "+" northeast corner catch basin (P)

29.73' NW to "+" southeast corner catch basin (P)



**Harrison Township**

**Section** 31

**Date Established** 4/17/2009

**Corner** S<sup>1</sup>/<sub>4</sub> SW

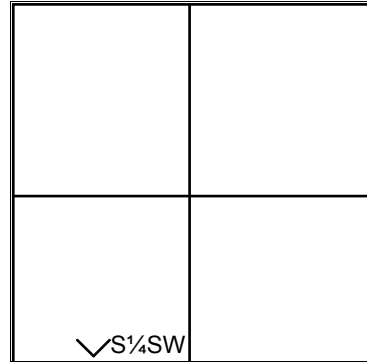
**Marker** RR Spike

77.12' ENE to duplex SE/side power pole (1991 ties)

55.63' ESE to duplex N/side telephone pole (1991 ties)

81.76' WSW to duplex N/side telephone pole (1991 ties)

54.74' E to NE corner, NW<sup>1</sup>/<sub>4</sub>,NW<sup>1</sup>/<sub>4</sub>, Sec. 6, Monroe Twp. (1991 ties)



**Section** 31

**Date Established** 4/17/2009

**Corner** S<sup>1</sup>/<sub>4</sub>

**Marker** RR Spike

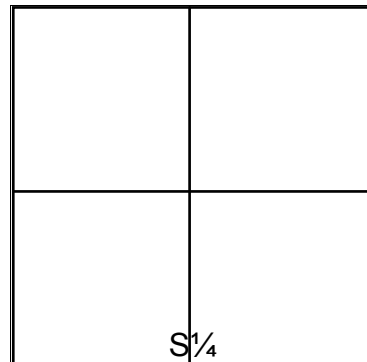
19.92' N to "+" S/side concrete post

20.98' NNE to duplex W/side power pole

60.34' NE to mag nail S/side tree

43.76' SE to duplex NE/side telephone pole

72.89' WSW to mag nail east end plastic tile (P)



**Harrison Township**

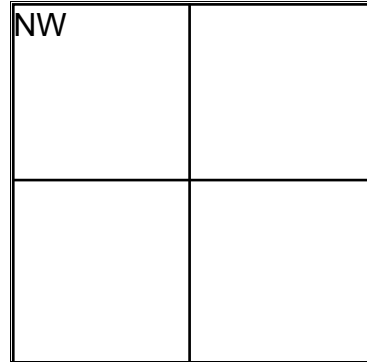
**Section** 32

**Date Established** 4/17/2009

**Corner** NW

**Marker** RR Spike

- 32.83' SW to "+" northeast corner catch basin (P)
- 34.72' SE to "+" northwest corner catch basin (P) (new)
- 31.65' SE to duplex SW/side power pole
- 35.43' SW to duplex SE/side power pole
- 29.91' NW to "+" north end helical CMP (P)
- 35.64' NW to "+" northwest corner catch basin (P)
- 47.29' NE to "+" northeast corner catch basin (P)



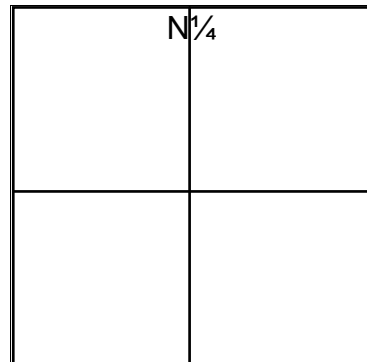
**Section** 32

**Date Established** 4/17/2009

**Corner** N<sup>1</sup>/<sub>4</sub>

**Marker** Small RR Spike

- 38.26' SE to duplex N/side power pole
- 15.15' SW to PK top CMP (P)
- 18.76' NW to 5/8" iron pin at edge of pavement
- 19.15' NE to 5/8" iron pin at edge of pavement
- 23.45' NE to mag nail in CMP (P)



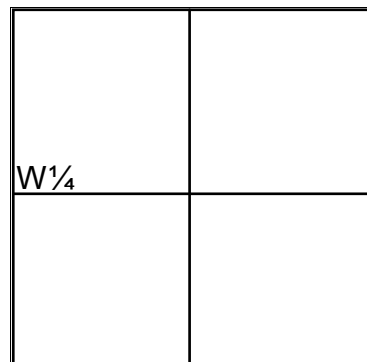
**Section** 32

**Date Established** 4/17/2009

**Corner** W<sup>1</sup>/<sub>4</sub>

**Marker** Small RR Spike

- 102.26' NNE to duplex SE/side power pole (new)
- 21.78' W to near face 4" iron pipe
- 24.94' NE to 5/8" iron pin at east edge of pavement (new)
- 24.42' SE to 5/8" iron pipe at east edge of pavement



**Harrison Township**

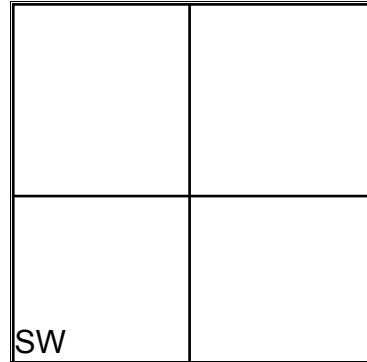
**Section** 32

**Date Established** 4/17/2009

**Corner** SW

**Marker** RR Spike

- 31.23' NW to "+" northwest corner catch basin (P)
- 33.28' SE to duplex NE/side telephone pole
- 57.04' WSW to "+" southwest corner catch basin (P) (1980 tie)
- 43.84' NW to duplex SW/side power pole
- 79.54' WSW to duplex SE/side telephone pole



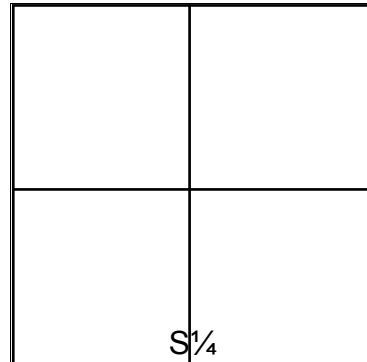
**Section** 32

**Date Established** 4/17/2009

**Corner** S¼

**Marker** RR Spike

- 69.04' N to duplex W/side power pole
- 19.83' NNW to PK nail S/side power pole
- 80.24' E to N¼ Post, Sec. 5, Monroe Twp.
- 24.50' SE to duplex N/side telephone pole (leaning north)
- 12.34' SW to 5/8" iron pin at south edge of pavement



**Harrison Township**

**Section** 33

**Date Established** 4/17/2009

**Corner** NW

**Marker** RR Spike

31.28' SW to duplex NW/side cable marker post

38.21' NW to "+" north end concrete pipe (P)

32.83' SW to "+" south end concrete pipe (P)

64.94' NE to duplex NW/side power pole

NW	

**Section** 33

**Date Established** 4/17/2009

**Corner** N<sup>1</sup>/<sub>4</sub>

**Marker** RR Spike

19.32' N to near face concrete anchor post

108.10' WNW to duplex N/side power pole (new)

21.60' SE to 5/8" iron pin at south edge of pavement

21.39' SW to 5/8" iron pin at south edge of pavement

	N <sup>1</sup> / <sub>4</sub>

**Section** 33

**Date Established** 4/17/2009

**Corner** W<sup>1</sup>/<sub>4</sub>

**Marker** RR Spike

20.35' NW to "+" north end 36" RCP (P)

47.63' SE to duplex NE/side telephone pole (new)

34.34' NE to 5/8" iron pin at east edge of pavement

29.75' NW to duplex S/side power pole

W <sup>1</sup> / <sub>4</sub>	

**Harrison Township**

**Section** 33

**Date Established** 4/17/2009

**Corner** SW

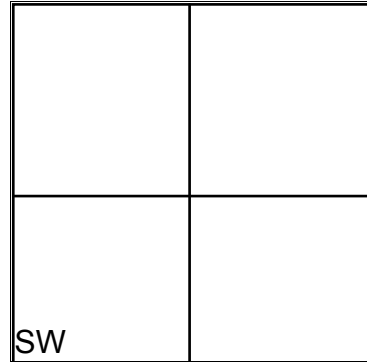
**Marker** RR Spike

31.65' SE to duplex NW/side power pole

19.85' S to duplex E/side power pole

59.57' E to NW corner, Sec. 4, Monroe Twp.

33.26' NE to sawed "+" northwest corner catch basin (P)



**Section** 33

**Date Established** 4/17/2009

**Corner** S¼

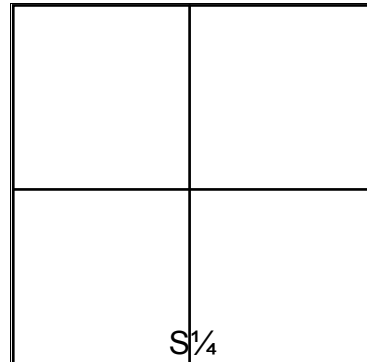
**Marker** RR Spike

56.46' E to N¼ Post, Sec. 4, Monroe Twp.

23.24' SE to duplex N/side telephone pole

30.68' NE to 5/8" iron pin at north edge of pavement

18.99' NW to 5/8" iron pin at north edge of pavement



**Harrison Township**

**Section** 34

**Date Established** 4/17/2009

**Corner** NW

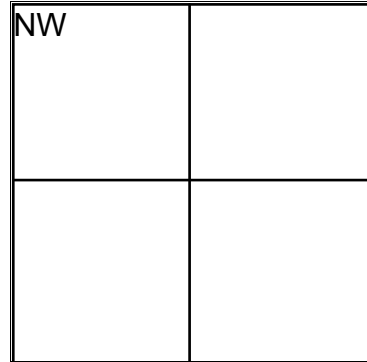
**Marker** Small RR Spike

30.02' NW to duplex NE/side power pole

36.65' NW to sawed "+" in concrete well cap

59.88' NE to duplex SE/side power pole

72.32' SW to mag nail N/side 12" tree



**Section** 34

**Date Established** 4/17/2009

**Corner** N<sup>1</sup>/<sub>4</sub>

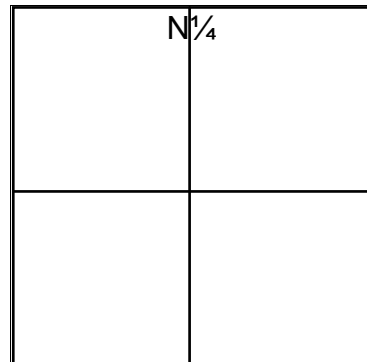
**Marker** Small RR Spike

26.13' NNW to duplex E/side buried cable marker

42.59' NW to mag nail E/side 30" oak tree

19.23' NNW to sawed "+" southwest corner catch basin

54.18' WSW to duplex SE/side power pole



**Section** 34

**Date Established** 4/17/2009

**Corner** W<sup>1</sup>/<sub>4</sub>

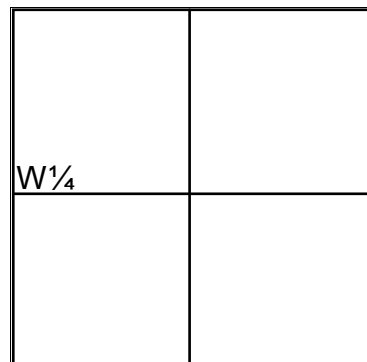
**Marker** RR Spike

22.57' NW to duplex NE/side power pole

42.09' NE to duplex NW/side power pole (P)

66.33' SSE to "+" northwest corner catch basin (P)

61.97' SSW to "+" northeast corner catch basin (P)



**Harrison Township**

**Section** 34

**Date Established** 4/17/2009

**Corner** SW

**Marker** Small RR Spike

34.06' NW to duplex E/side power pole

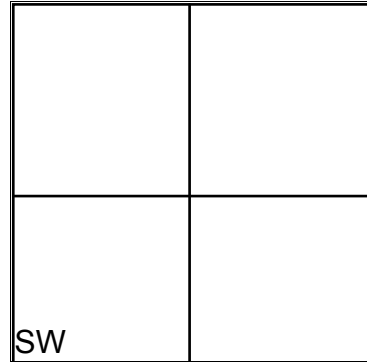
48.93' NE to duplex SE/side brace pole

29.54' SW to "+" east corner catch basin (P)

40.27' SW to duplex N/side telephone pole

52.39' SSW to mag nail south end plastic pipe (P)

53.55' E to NW corner, Sec. 3, Monroe Twp.



**Section** 34

**Date Established** 4/17/2009

**Corner** S<sup>1</sup>/<sub>4</sub>

**Marker** Small RR Spike

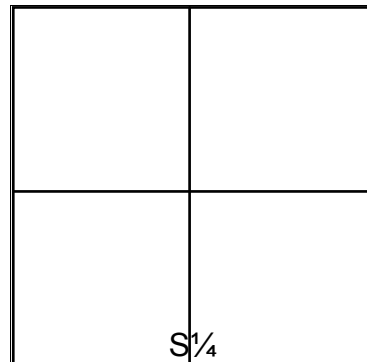
73.70' WSW to duplex S/side power pole

34.66' NE to duplex W/side power pole

35.47' SE to duplex SW/side telephone pole

14.96' SSE to "+" northeast corner catch basin

67.15' E to N<sup>1</sup>/<sub>4</sub> corner, Sec. 3, Monroe Twp.



**Harrison Township**

**Section** 35

**Date Established** 4/17/2009

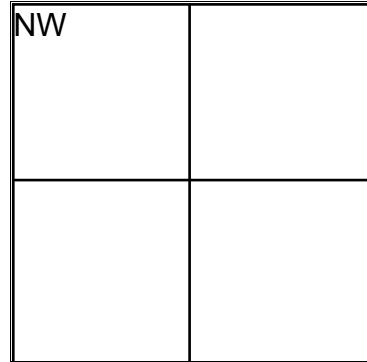
**Corner** NW

**Marker** Nail/Flasher

112.13' WSW to shiner E/side power pole

44.46' NE to duplex SE/side power pole

43.34' SE to nail/shiner NW/side power pole



**Section** 35

**Date Established** 4/17/2009

**Corner** N<sup>1</sup>/<sub>4</sub>

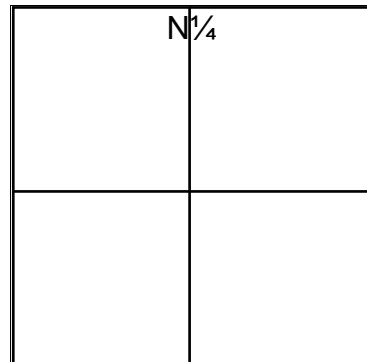
**Marker** Small RR Spike

25.45' NW to duplex NE/side power pole (P)

76.10' SSW to duplex E/side power pole

59.20' ENE to mag nail W/side 30" maple (P)

74.24' ESE to duplex S/side power pole



**Section** 35

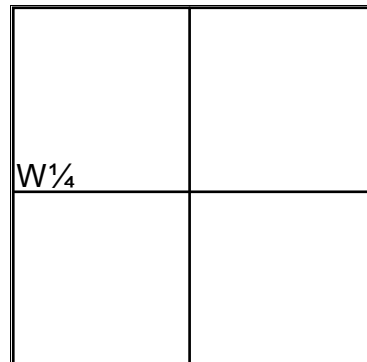
**Date Established** 4/17/2009

**Corner** W<sup>1</sup>/<sub>4</sub>

**Marker** Nail/Flasher

42.59' WNW to nail/shiner E/side maple tree

85.45' SSW to "+" in concrete drive



**Harrison Township**

**Section** 35

**Date Established** 4/17/2009

**Corner** SW

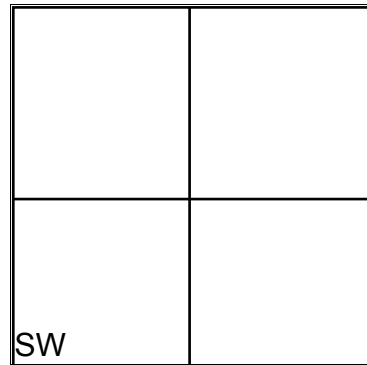
**Marker** Small RR Spike

54.51' WSW to "+" in top 24" concrete pipe (P)

47.97' ENE to nail/shiner SW/side power pole

51.33' ESE to nail/shiner NW/side power pole

57.65' NW to "+" south corner catch basin (P)



**Section** 35

**Date Established** 4/17/2009

**Corner** S<sup>1</sup>/<sub>4</sub>

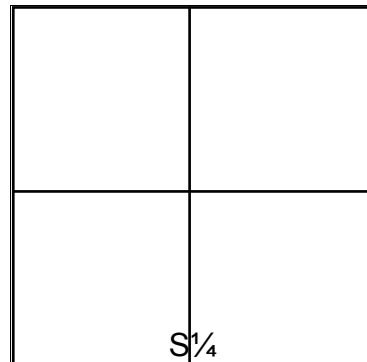
**Marker** Small RR Spike

24.36' NNE to sawed "+" north end concrete pipe (P)

25.12' SSE to sawed "+" south end concrete pipe (P)

46.60' SW to sawed "+" north end concrete drop box (P)

59.33' E to N<sup>1</sup>/<sub>4</sub>, Sec. 2, Monroe Twp. corner (RR Spike)



***Harrison Township***

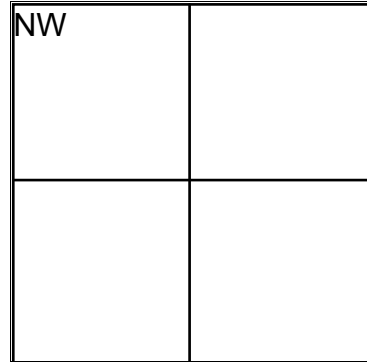
**Section** 36

**Date Established** 4/16/2009

**Corner** NW

**Marker** RR Spike

- 30.78' NE to "+" south end concrete headwall
- 59.32' SSE to duplex NE/side power pole
- 32.09' SE to mag nail east end corrugated plastic pipe (P)
- 30.63' SW to duplex SE/side power pole
- 28.11' SW to sawed "+" northwest corner catch basin (P)
- 29.70' NW to sawed "+" northwest corner catch basin (P) (1991 tie)



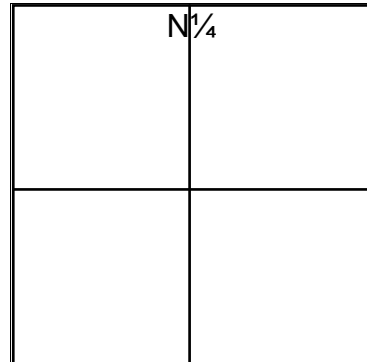
**Section** 36

**Date Established** 4/16/2009

**Corner** N<sup>1</sup>/<sub>4</sub>

**Marker** RR Spike

- 25.78' N to mag nail E/side 30" oak
- 28.36' SE to "+" center concrete headwall
- 27.97' SW to duplex NW/side power pole
- 20.81' SW to "+" center concrete headwall



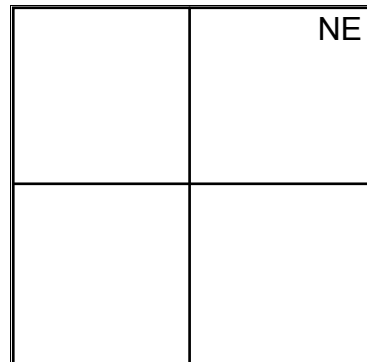
**Section** 36

**Date Established** 4/16/2009

**Corner** NE

**Marker** Found PK Nail; placed Small RR Spike

- 27.43' SE to "+" northeast corner catch basin (P)
- 45.93' SSW to "+" SE/side catch basin (P)
- 39.93' SW to "+" NW/side catch basin (P)
- 54.95' SW to duplex SE/side power pole
- 115.49' N to NW corner, Sec. 31, Damascus Twp. (1980 tie)



**Harrison Township**

**Section** 36

**Date Established** 4/16/2009

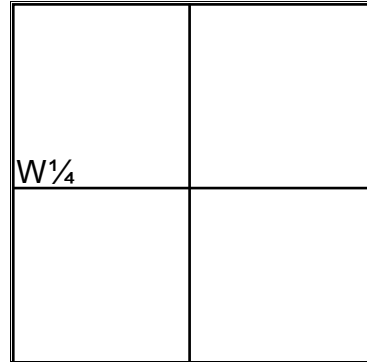
**Corner** W<sup>1</sup>/<sub>4</sub>

**Marker** Small RR Spike

18.83' NE to 5/8" iron pin at east edge of pavement

16.58' SE to 5/8" iron pin at east edge of pavement

12.58' WNW to 5/8" iron pin at west edge of pavement



**Section** 36

**Date Established** 4/16/2009

**Corner** CENTER

**Marker** Iron Pin and Drill Hole in top center of stone

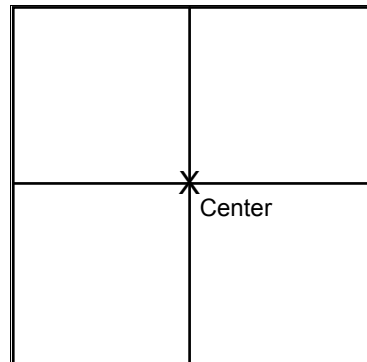
Ties are to hole in stone

26.97' SW to 5/8" iron pin on west ditch bank (P)

29.63' NW to 5/8" iron pin on west ditch bank (P) (New)

22.21' NE to 5/8" iron pin 3' east of stone road

22.23' SE to 5/8" iron pin 3' east of stone road



**Section** 36

**Date Established** 4/16/2009

**Corner** E<sup>1</sup>/<sub>4</sub>

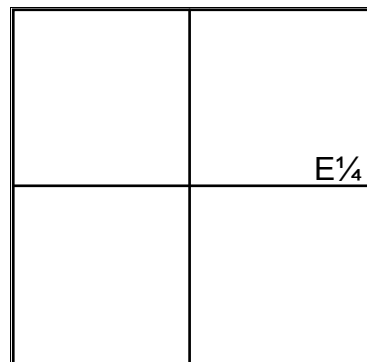
**Marker** RR Spike

58.27' N to W<sup>1</sup>/<sub>4</sub> Post, Sec. 31, Damascus Twp. (1980 tie)

36.92' SW to duplex SE/side power pole (new)

20.47' SE to 5/8" iron pin at east edge of pavement

39.15' W to near face concrete post (P)



**Harrison Township**

**Section** 36

**Date Established** 4/16/2009

**Corner** SW

**Marker** 2" Iron Pipe

46.55' E to NW Corner, Sec. 1, Monroe Twp.

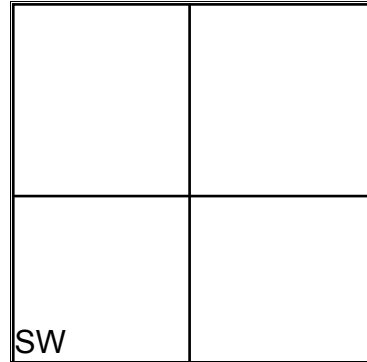
90.16' SE to "+" east end RCP

74.23' NNE to duplex W/side power pole

94.73' ENE to duplex SE/side telephone pole

30.18' SE to duplex SE/side power pole

37.48' SE to "+" southwest corner concrete slab



**Section** 36

**Date Established** 4/16/2009

**Corner** S¼

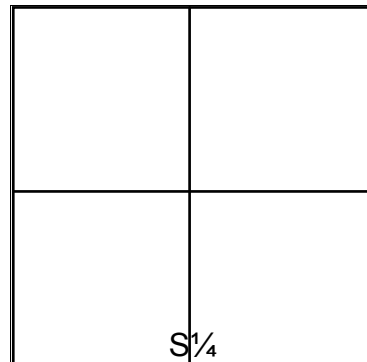
**Marker** RR Spike

35.76' S to duplex W/side power pole (1979 tie)

18.98' E to N¼ Post, Sec. 1, Monroe Twp.

77.14' ENE to duplex S/side telephone pole

65.95' WNW to duplex NE/side telephone pole



**Section** 36

**Date Established** 8/29/2007

**Corner** SE

**Marker** RR Spike

29.55' NE to duplex SE/side telephone pole

44.02' SE to duplex NE/side power pole

42.61' SW to duplex NW/side power pole

95.65' NNW to duplex E/side power pole

79.85' SW to northeast corner concrete foundation telephone building

