Henry County, Ohio
Plat Book

Distributed By:
Henry County Engineer

May 2011 Edition
Price: $7.00

Timothy J. Schumm, P.E., P.S.
Henry County Engineer
660 North Perry Street
Napoleon, Ohio 43545
Email: hce@henrycountyohio.com
Website: www.henrycountyengineer.com

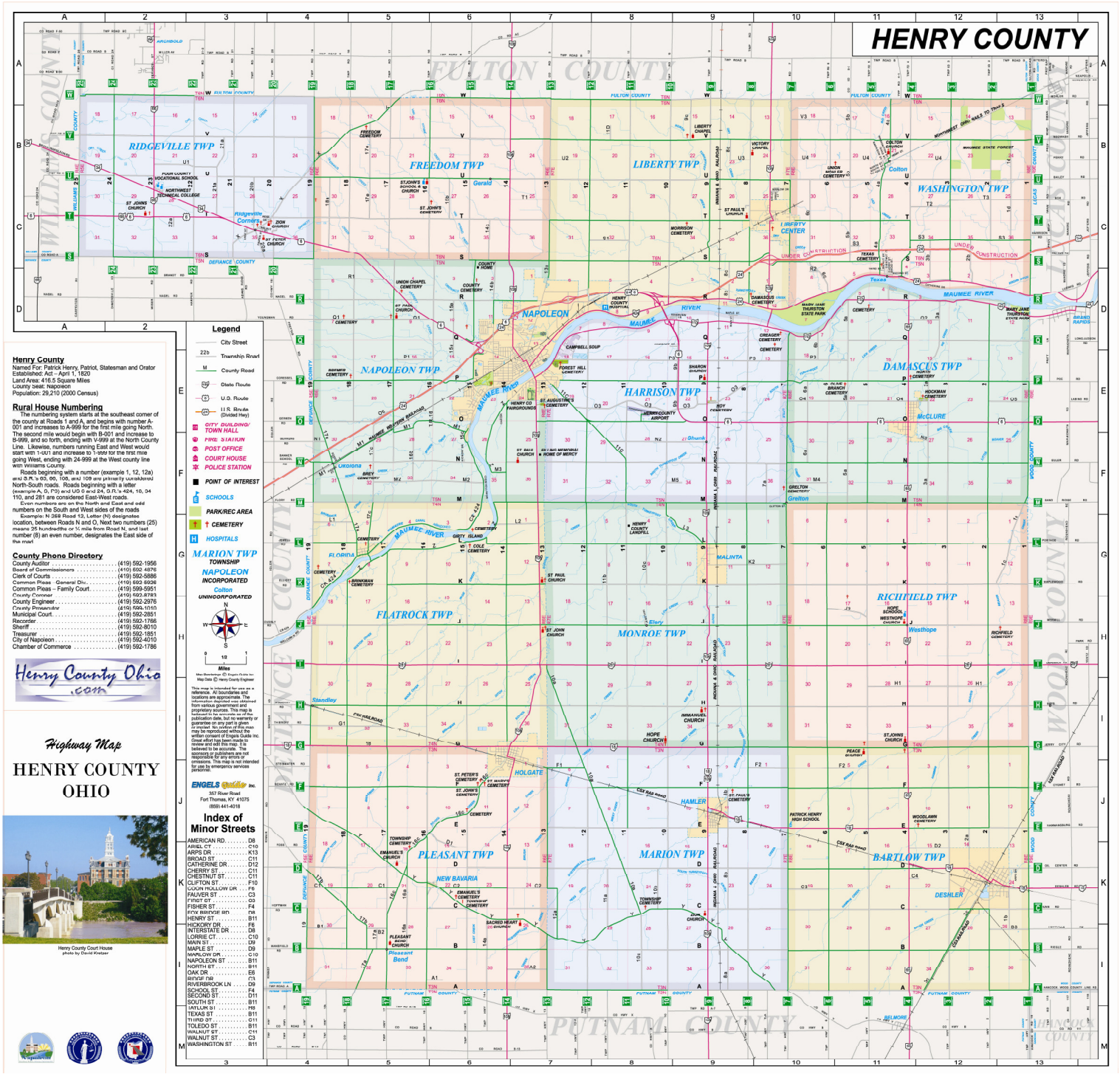

Henry County
Named For: Patrick Henry, Patriot, Statesman and Orator
Established: Act – April 1, 1820
Land Area: 416.5 Square Miles
County seat: Napoleon
Population: 29,210 (2000 Census)

Rural House Numbering

The numbering system starts at the southeast corner of the county at Roads 1 and A, and begins with number A-001 and increases to A-999 for the first mile going North. The second mile would begin with B-001 and increase to B-999, and so forth, ending with V-999 at the North County Line. Likewise, numbers running East and West would start with 1-U01 and increase to 1-W99 for the first mile going West, ending with 24-999 at the West county line with Williams County.

Roads beginning with a number (example 1, 12, 12a) and S.R.'s 60, 66, 108, and 109 are primarily considered North-South roads. Roads beginning with a letter (example A, D, F3) and US 6 and 24, S.R.'s 424, 18, 34 110, and 281 are considered East-West roads.

Even numbers are on the North and East and odd numbers on the South and West sides of the roads

Example: N 269 Road 12, Letter (N) designates location, between Roads N and O, Next two numbers (25) means 25 hundredths or ¼ mile from Road N, and last number (8) an even number, designates the East side of the road

County Phone Directory

County Auditor	(419) 592-1956
Board of Commissioners	(419) 592-4876
Clerk of Courts	(419) 592-5886
Common Pleas - General Div.	(419) 592-6026
Common Pleas – Family Court	(419) 599-5951
County Coroner	(419) 592-8789
County Engineer	(419) 592-2976
County Prosecutor	(419) 592-1010
Municipal Court	(419) 592-2851
Recorder	(419) 592-1786
Sheriff	(419) 592-8010
Treasurer	(419) 592-1851
City of Napoleon	(419) 592-4010
Chamber of Commerce	(419) 592-1786

Henry County Ohio .com

Highway Map

HENRY COUNTY OHIO

Henry County Court House
photo by David Kretzer

Updated Plat Books can be obtained online at:
www.henrycountyengineer.com

2011 HENRY COUNTY OHIO PLAT BOOK

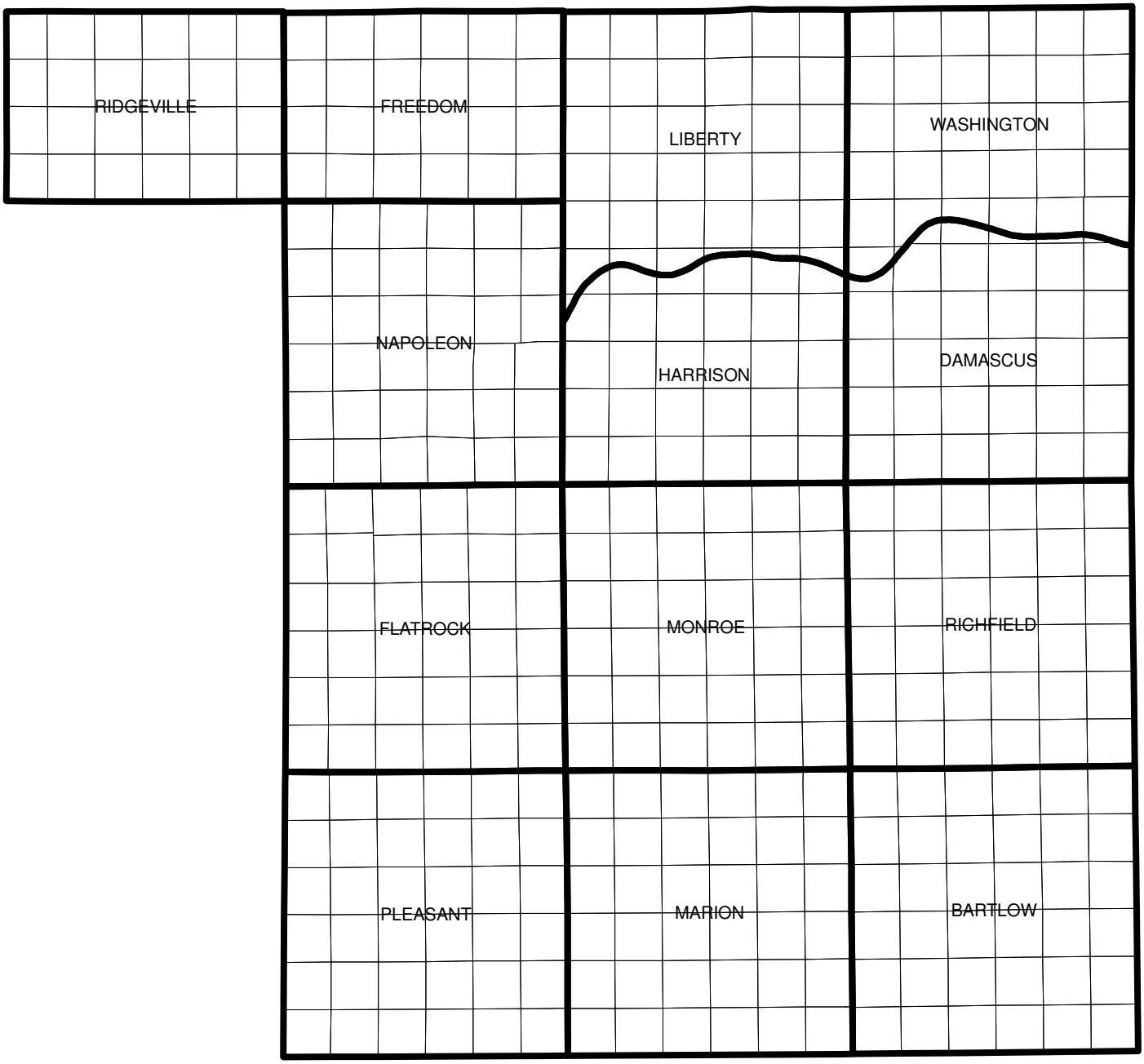

TOWNSHIPS	PAGE NUMBERS
BARTLOW	1 & 2
DAMASCUS	3 & 4
FLATROCK	5 & 6
FREEDOM	7 & 8
HARRISON	9 & 10
LIBERTY	11 & 12
MARION	13 & 14
MONROE	15 & 16
NAPOLEON	17 & 18
PLEASANT	19 & 20
RICHFIELD	21 & 22
RIDGEVILLE	23 & 24
WASHINGTON	25 & 26

West Half Bartlow Township

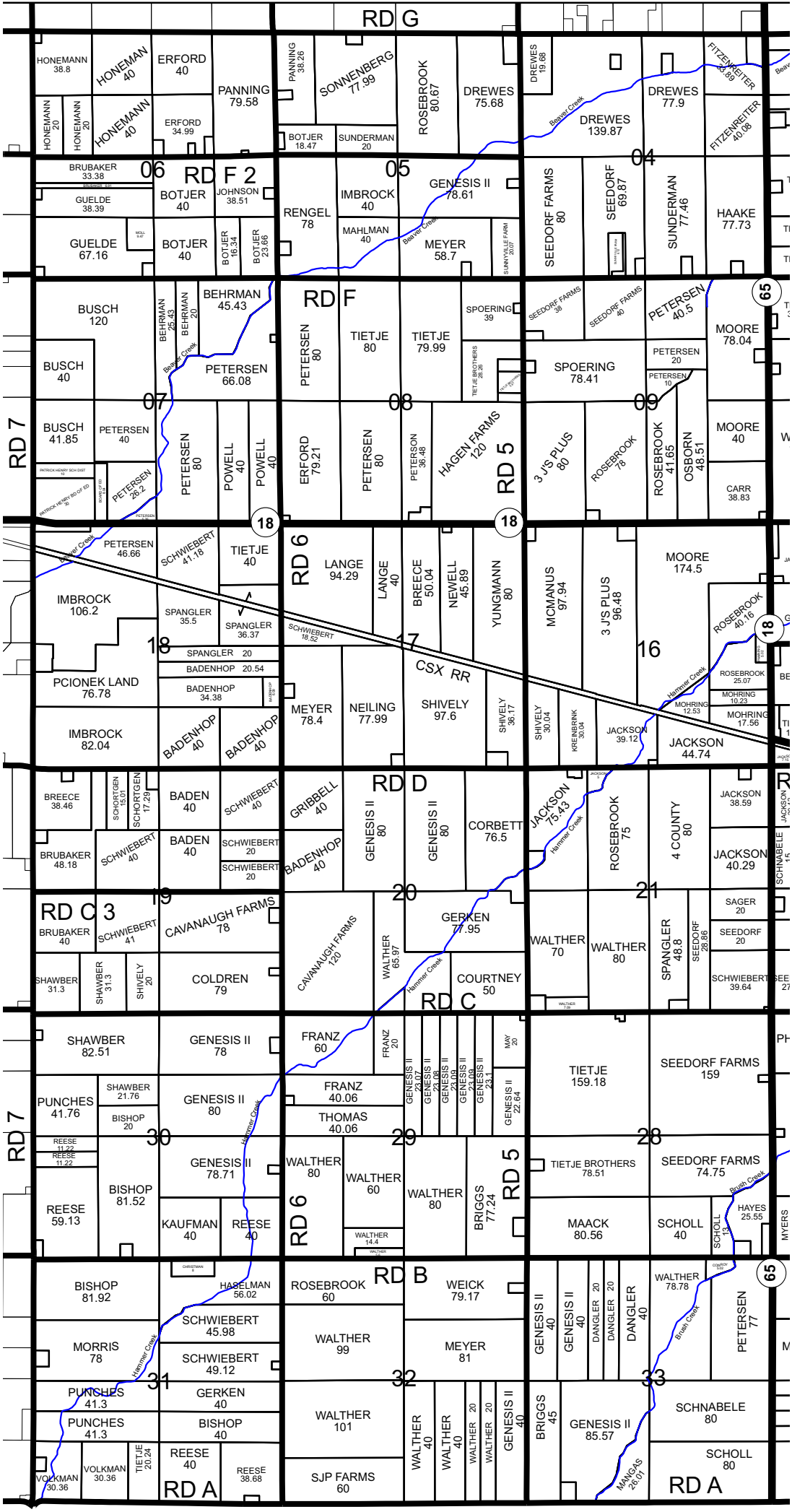

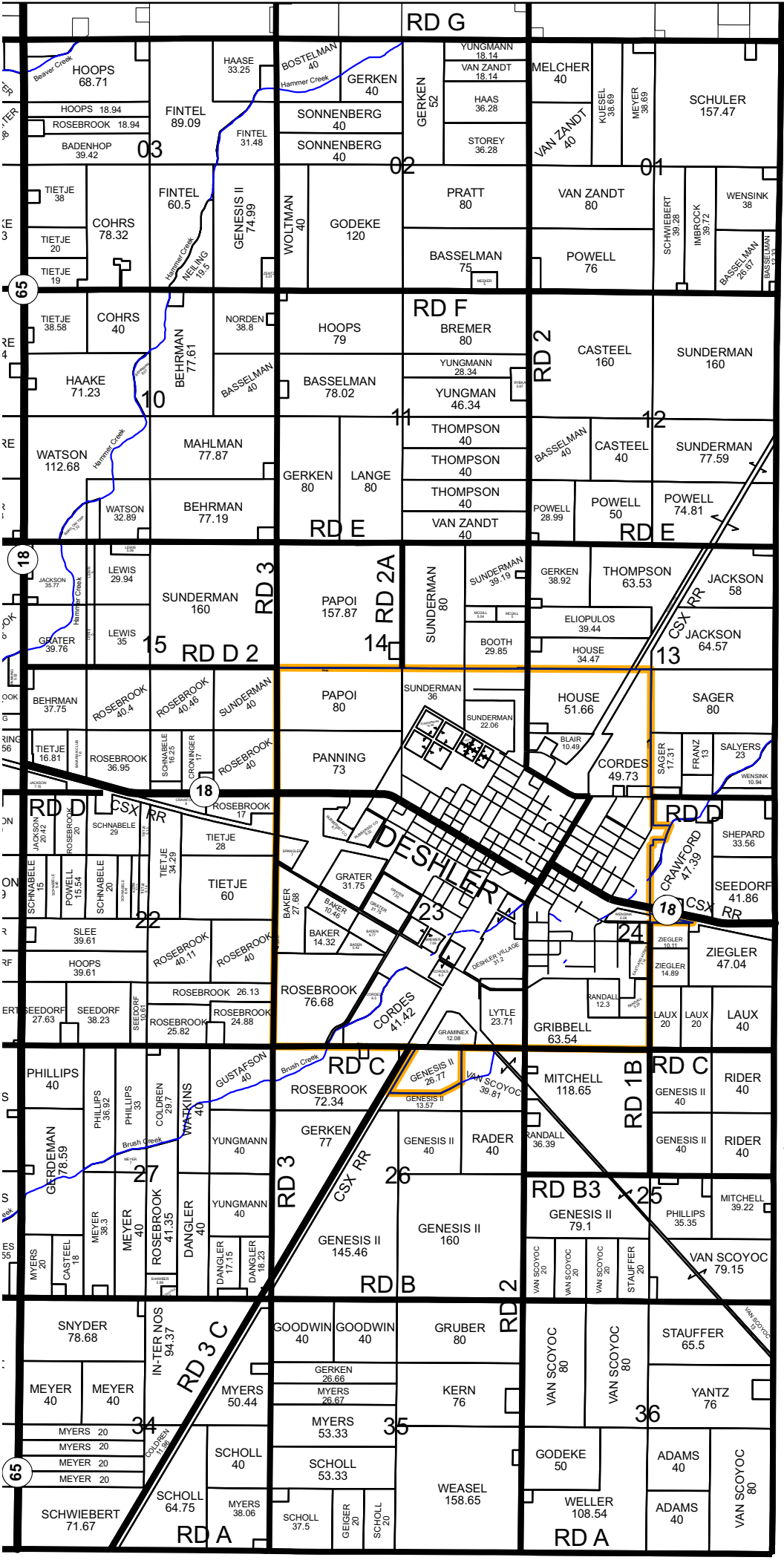

East Half Bartlow Township

West Half Damascus Township

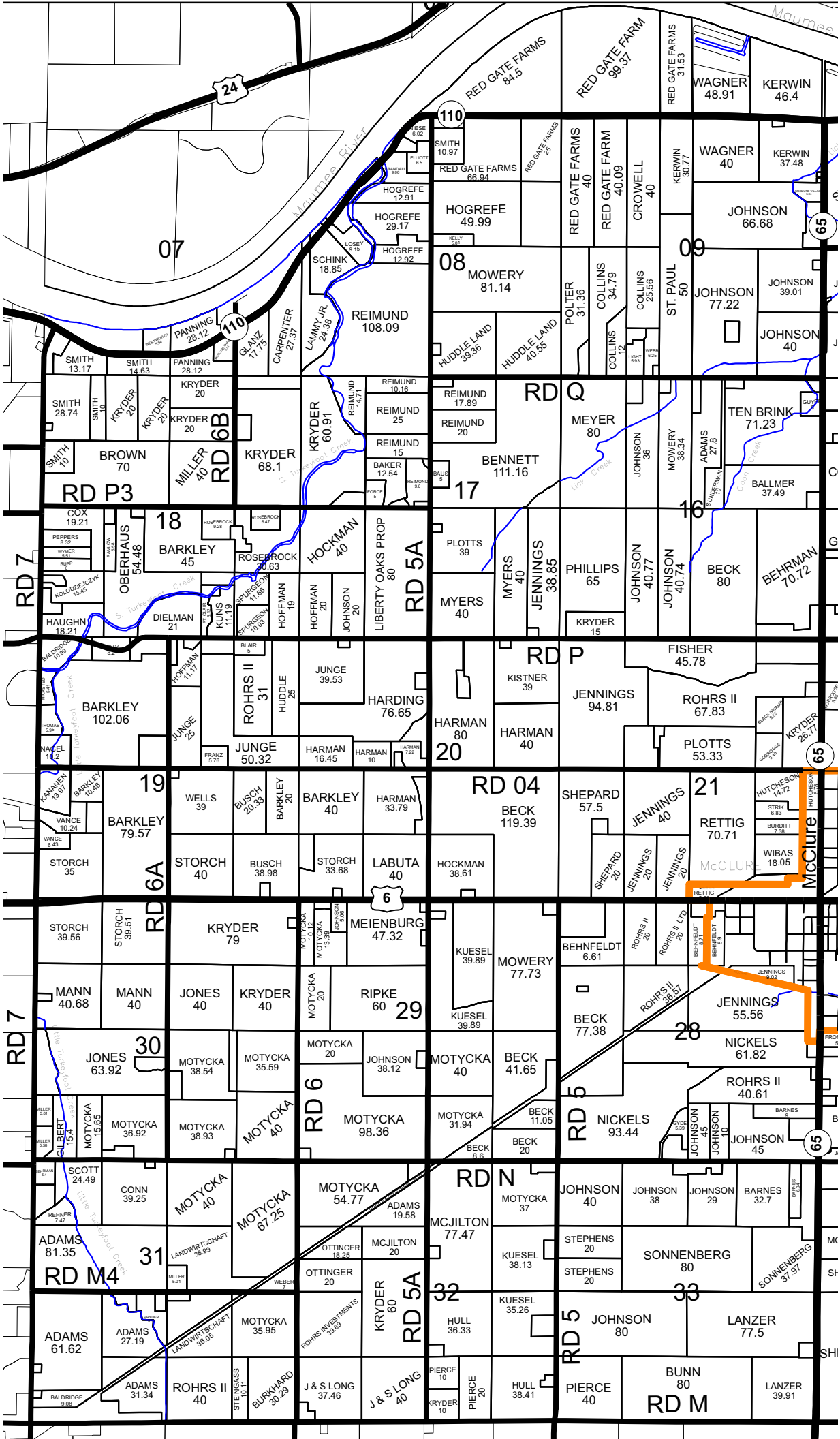

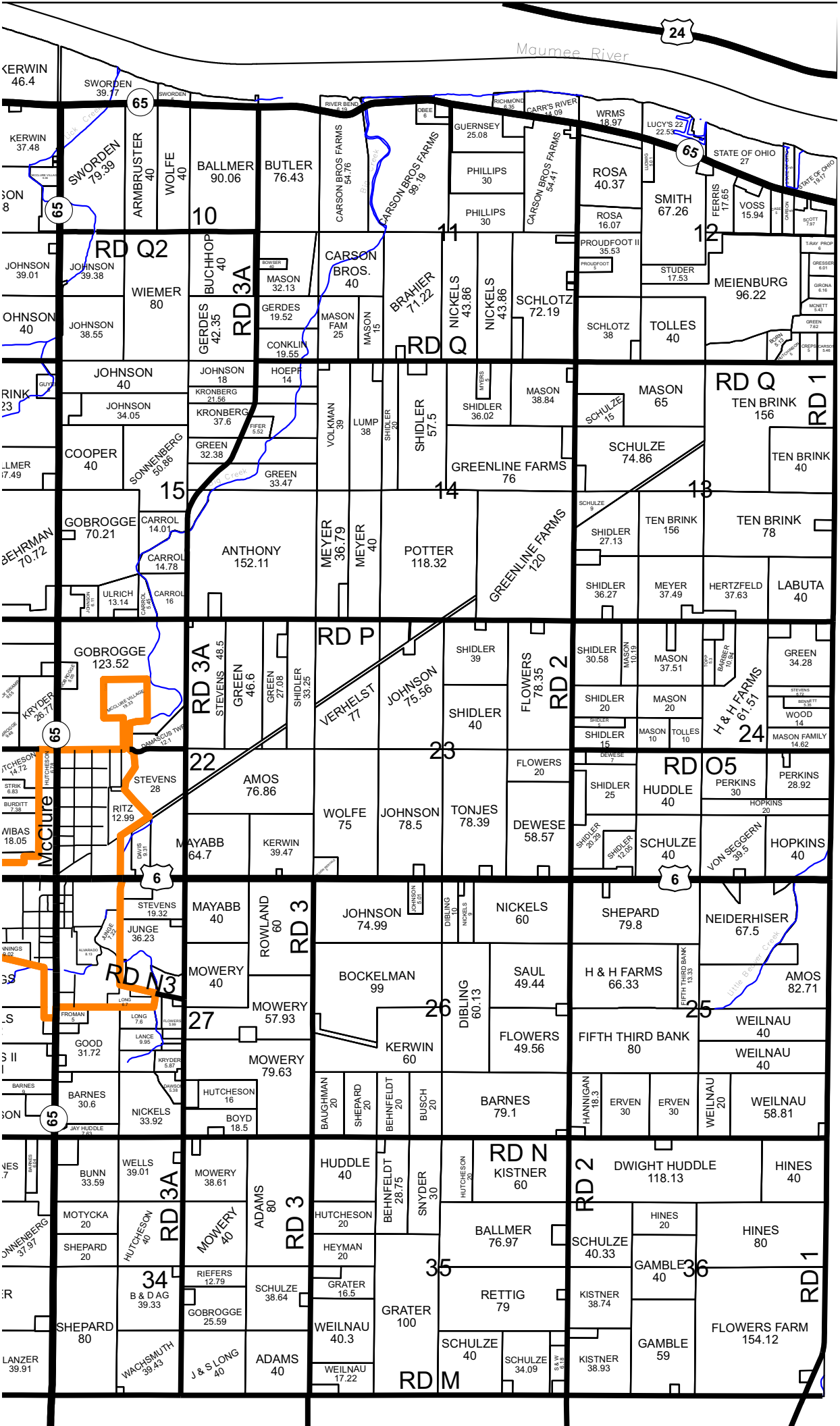
Maumee River
24
65
6
KERWIN 46.4
SWORDEN 39.77
KERWIN 37.48
SWORDEN 79.39
ARMBRUSTER 40
WOLFE 40
BALLMER 90.06
BUTLER 76.43
CARSON BROS FARMS 54.76
CARSON BROS FARMS 99.19
GUERNSEY 25.08
PHILLIPS 30
PHILLIPS 30
CARSON BROS FARMS 54.41
WRMS 18.97
ROSA 40.37
ROSA 16.07
SMITH 67.26
FERRIS 17.65
VOSS 15.94
STATE OF OHIO 27
10
11
12
RD Q2
JOHNSON 39.01
JOHNSON 39.38
WIEMER 80
BUCHHOP 40
RD 3A
MASON 32.13
CARSON BROS. 40
BRAHIER 71.22
NICKELS 43.86
NICKELS 43.86
SCHLOTZ 72.19
PROUDFOOT II 35.53
STUDER 17.53
MEIENBURG 96.22
JOHNSON 38.55
GERDES 42.35
GERDES 19.52
MASON FAM 25
MASON 15
CONKLIN 19.55
RD Q
SCHLOTZ 38
TOLLES 40
JOHNSON 40
JOHNSON 18
HOEPP 14
KRONBERG 21.56
KRONBERG 37.6
JOHNSON 34.05
VOLKMAN 39
LUMP 38
SHIDLER 20
SHIDLER 57.5
SHIDLER 36.02
MASON 38.84
MASON 65
RD Q
TEN BRINK 156
RD 1
COOPER 40
SONNENBERG 50.86
GREEN 32.38
GREEN 33.47
GREENLINE FARMS 76
SCHULZE 15
SCHULZE 74.86
TEN BRINK 40
15
14
13
GOBROGGE 70.21
CARROL 14.01
CARROL 14.78
ANTHONY 152.11
MEYER 36.79
MEYER 40
POTTER 118.32
GREENLINE FARMS 120
SHIDLER 27.13
TEN BRINK 156
TEN BRINK 78
ULRICH 13.14
CARROL 16
SHIDLER 36.27
MEYER 37.49
HERTZFELD 37.63
LABUTA 40
GOBROGGE 123.52
RD 3A
STEVENS 48.5
GREEN 46.6
GREEN 27.08
SHIDLER 33.25
RD P
VERHELST 77
JOHNSON 75.56
SHIDLER 39
SHIDLER 40
FLOWERS 78.35
RD 2
SHIDLER 30.58
MASON 10.19
MASON 37.51
BARBER 10.94
H & H FARMS 61.51
GREEN 34.28
SHIDLER 20
MASON 20
WOOD 14
SHIDLER 15
MASON 10
TOLLES 10
MASON FAMILY 14.62
24
22
23
STEVENS 28
AMOS 76.86
WOLFE 75
JOHNSON 78.5
TONJES 78.39
FLOWERS 20
DEWESE 58.57
RD O5
SHIDLER 25
HUDDLE 40
PERKINS 30
PERKINS 28.92
HOPKINS 20
RITZ 12.99
MAYABB 64.7
KERWIN 39.47
SHIDLER 20.29
SHIDLER 12.05
SCHULZE 40
VON SEGGERN 39.5
HOPKINS 40
McClure
STEVENS 19.32
MAYABB 40
ROWLAND 60
RD 3
JOHNSON 74.99
DIBLING 10
NICKELS 60
SHEPARD 79.8
NEIDERHISER 67.5
JUNGE 36.23
RD N3
MOWERY 40
BOCKELMAN 99
SAUL 49.44
H & H FARMS 66.33
FIFTH THIRD BANK 13.33
AMOS 82.71
MOWERY 57.93
26
DIBLING 60.13
25
WEILNAU 40
GOOD 31.72
27
KERWIN 60
FLOWERS 49.56
FIFTH THIRD BANK 80
WEILNAU 40
MOWERY 79.63
BARNES 30.6
NICKELS 33.92
HUTCHESON 16
BOYD 18.5
BAUGHMAN 20
SHEPARD 20
BEHNFELDT 20
BUSCH 20
BARNES 79.1
HANNIGAN 18.3
ERVEN 30
ERVEN 30
WEILNAU 20
WEILNAU 58.81
BUNN 33.59
WELLS 39.01
RD 3A
MOWERY 38.61
ADAMS 80
RD 3
HUDDLE 40
BEHNFELDT 28.75
SNYDER 30
HUTCHESON 20
RD N
KISTNER 60
RD 2
DWIGHT HUDDLE 118.13
HINES 40
MOTYCKA 20
HUTCHESON 40
MOWERY 40
HUTCHESON 20
BALLMER 76.97
SHEPARD 20
HEYMAN 20
SCHULZE 40.33
HINES 20
GAMBLE 40
HINES 80
34
35
36
RIEFERS 12.79
SCHULZE 38.64
GRATER 16.5
B & D AG 39.33
GRATER 100
RETTIG 79
KISTNER 38.74
RD 1
GOBROGGE 25.59
SHEPARD 80
WEILNAU 40.3
SCHULZE 40
SCHULZE 34.09
GAMBLE 59
FLOWERS FARM 154.12
LANZER 39.91
WACHSMUTH 39.43
J & S LONG 40
ADAMS 40
WEILNAU 17.22
RD M
KISTNER 38.93
East Half Damascus Township

West Half Flatrock Township

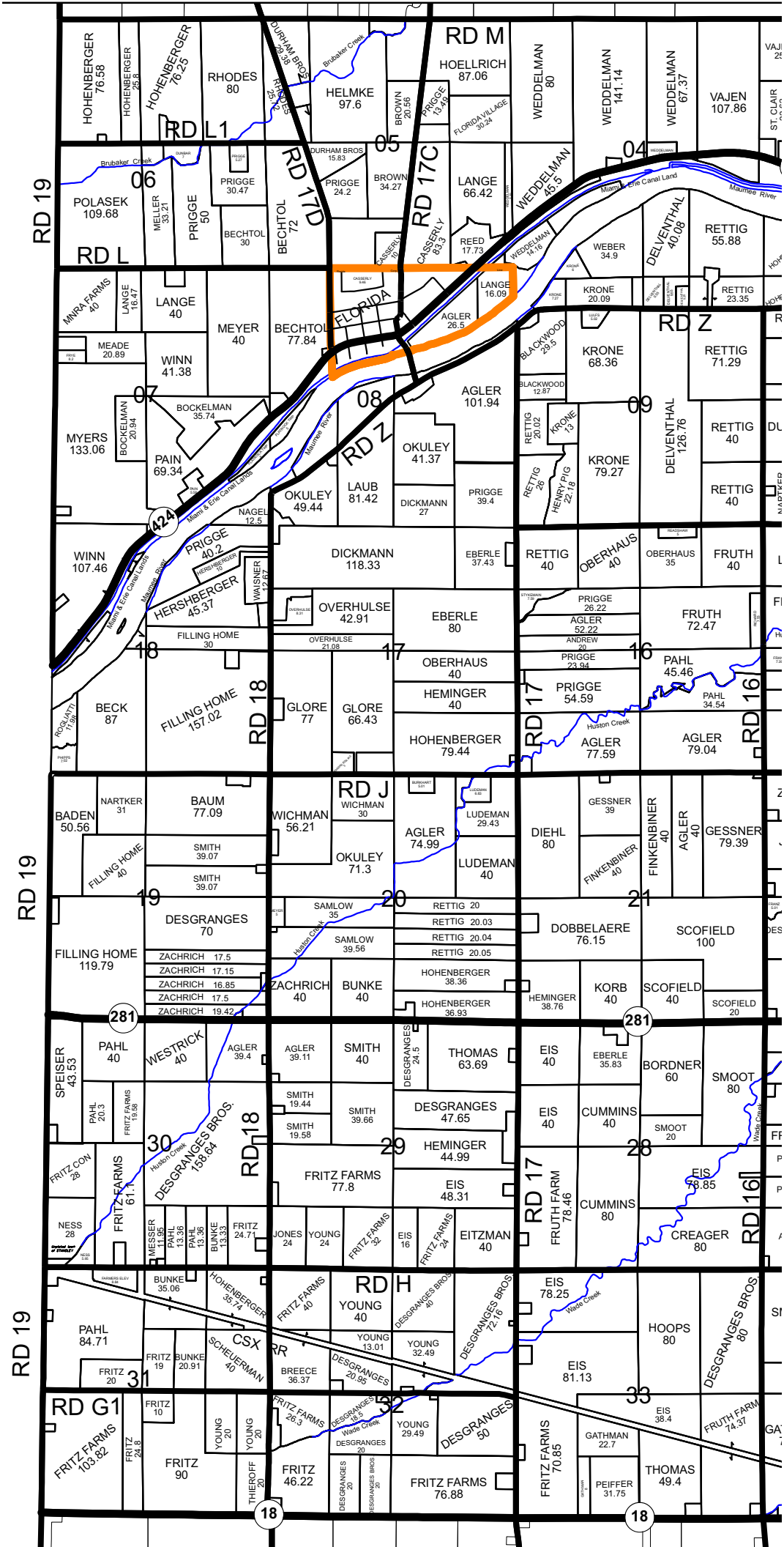

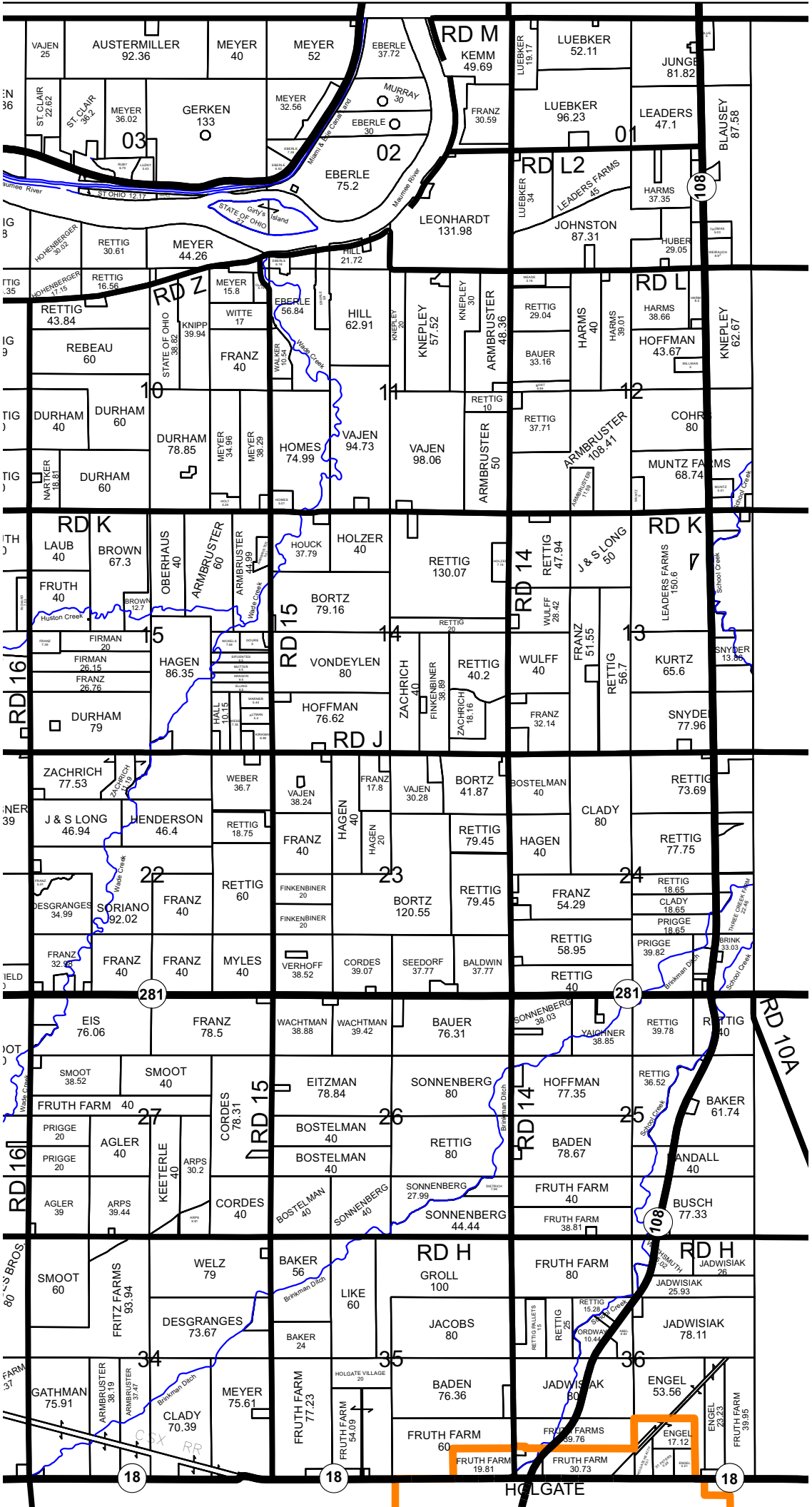

East Half Flatrock Township

West Half Freedom Township

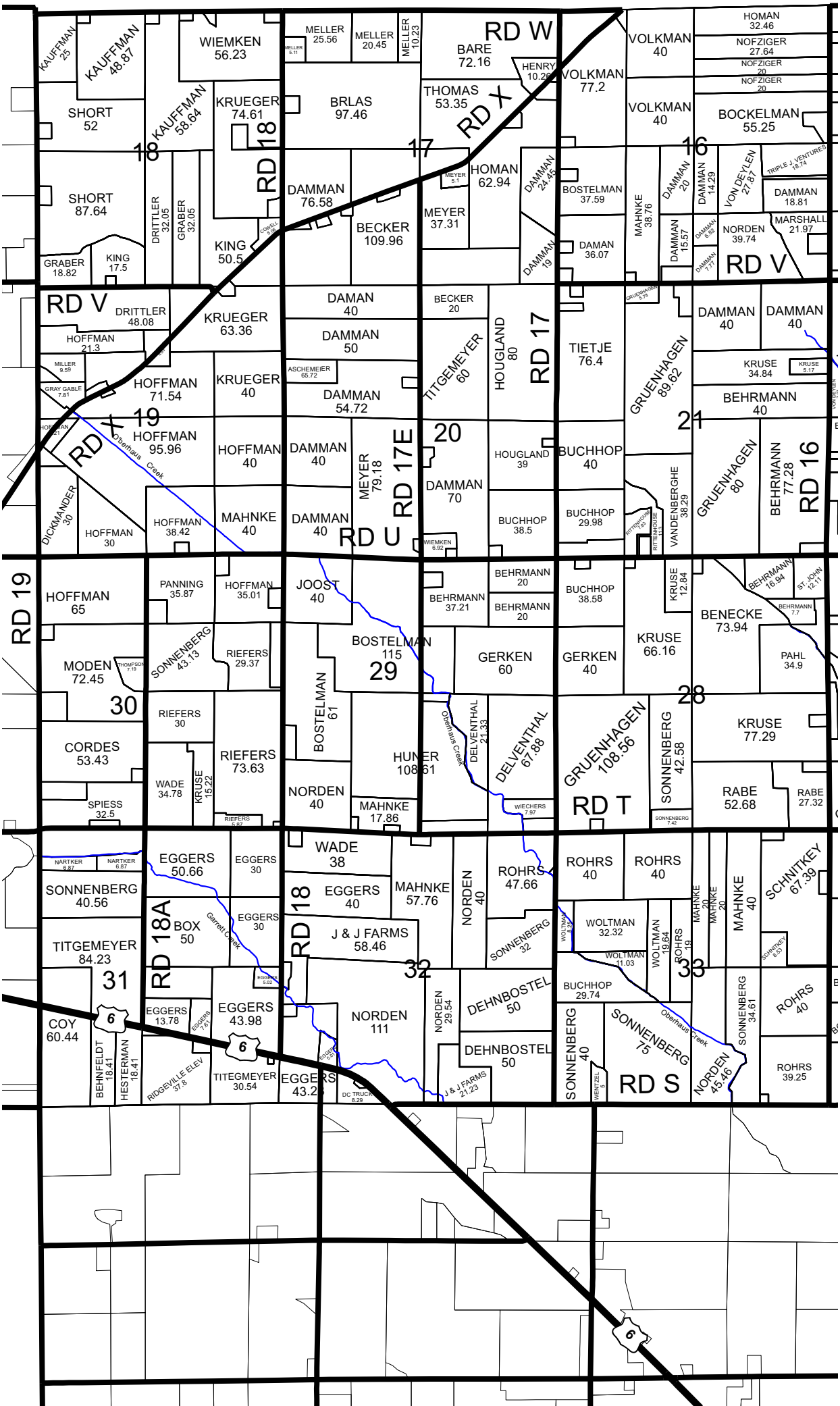

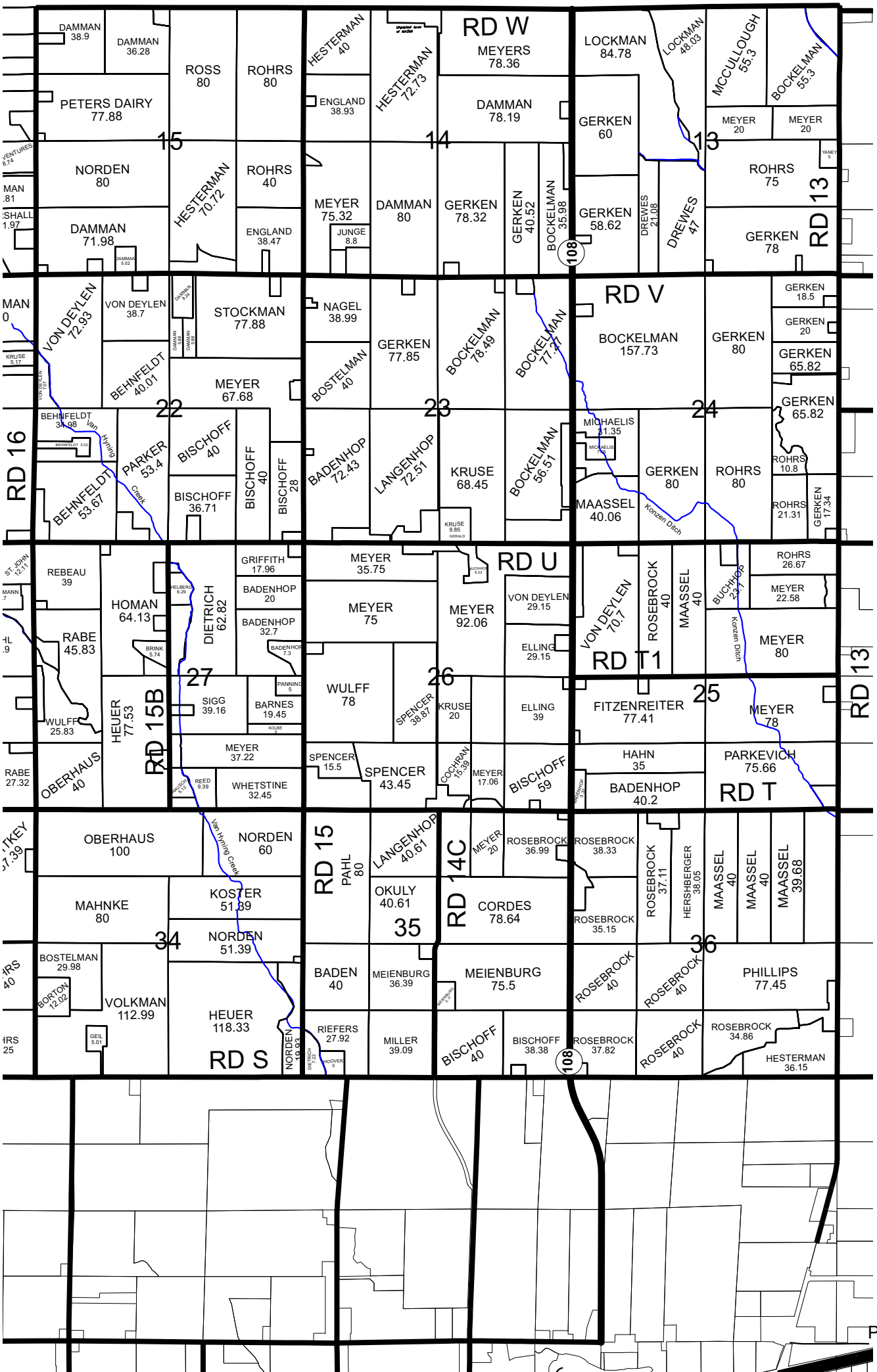
East Half Freedom Township
RD W
RD V
RD U
RD T1
RD T
RD S
RD 13
RD 14C
RD 15
RD 15B
RD 16
15
14
13
22
23
24
27
26
25
34
35
36
108
DAMMAN 38.9
DAMMAN 36.28
ROSS 80
ROHRS 80
PETERS DAIRY 77.88
NORDEN 80
HESTERMAN 70.72
ROHRS 40
DAMMAN 71.98
ENGLAND 38.47
HESTERMAN 40
HESTERMAN 72.73
MEYERS 78.36
ENGLAND 38.93
DAMMAN 78.19
MEYER 75.32
JUNGE 8.8
DAMMAN 80
GERKEN 78.32
GERKEN 40.52
BOCKELMAN 35.98
LOCKMAN 84.78
LOCKMAN 48.03
MCCULLOUGH 55.3
BOCKELMAN 55.3
GERKEN 60
MEYER 20
MEYER 20
ROHRS 75
GERKEN 58.62
DREWES 21.08
DREWES 47
GERKEN 78
VON DEYLEN 72.93
VON DEYLEN 38.7
STOCKMAN 77.88
BEHNFELDT 40.01
MEYER 67.68
BEHNFELDT 34.98
PARKER 53.4
BEHNFELDT 53.67
BISCHOFF 40
BISCHOFF 40
BISCHOFF 36.71
BISCHOFF 28
NAGEL 38.99
BOSTELMAN 40
GERKEN 77.85
BOCKELMAN 78.49
BOCKELMAN 77.27
BADENHOP 72.43
LANGENHOP 72.51
KRUSE 68.45
BOCKELMAN 56.51
KRUSE 9.85
BOCKELMAN 157.73
GERKEN 80
GERKEN 18.5
GERKEN 20
GERKEN 65.82
GERKEN 65.82
MICHAELIS 31.35
GERKEN 80
ROHRS 80
ROHRS 10.8
ROHRS 21.31
GERKEN 17.34
MAASSEL 40.06
Konzen Ditch
Van Hyning Creek
REBEAU 39
HOMAN 64.13
RABE 45.83
WULFF 25.83
HEUER 77.53
OBERHAUS 40
GRIFFITH 17.96
DIETRICH 62.82
BADENHOP 20
BADENHOP 32.7
SIGG 39.16
BARNES 19.45
MEYER 37.22
WHETSTINE 32.45
MEYER 35.75
MEYER 75
MEYER 92.06
VON DEYLEN 29.15
ELLING 29.15
WULFF 78
SPENCER 38.87
KRUSE 20
ELLING 39
SPENCER 15.5
SPENCER 43.45
COCHRAN 15.39
MEYER 17.06
BISCHOFF 59
VON DEYLEN 70.7
ROSEBROCK 40
MAASSEL 40
BUCHHOP 23.7
ROHRS 26.67
MEYER 22.58
MEYER 80
FITZENREITER 77.41
MEYER 78
HAHN 35
BADENHOP 40.2
PARKEVICH 75.66
OBERHAUS 100
NORDEN 60
MAHNKE 80
KOSTER 51.39
NORDEN 51.39
BOSTELMAN 29.98
VOLKMAN 112.99
HEUER 118.33
PAHL 80
LANGENHOP 40.61
OKULY 40.61
MEYER 20
ROSEBROCK 36.99
CORDES 78.64
BADEN 40
MEIENBURG 36.39
MEIENBURG 75.5
RIEFERS 27.92
MILLER 39.09
BISCHOFF 40
BISCHOFF 38.38
ROSEBROCK 38.33
ROSEBROCK 35.15
ROSEBROCK 37.11
HERSHBERGER 38.05
MAASSEL 40
MAASSEL 40
MAASSEL 39.68
ROSEBROCK 40
ROSEBROCK 40
PHILLIPS 77.45
ROSEBROCK 37.82
ROSEBROCK 40
ROSEBROCK 34.86
HESTERMAN 36.15

West Half Harrison Township

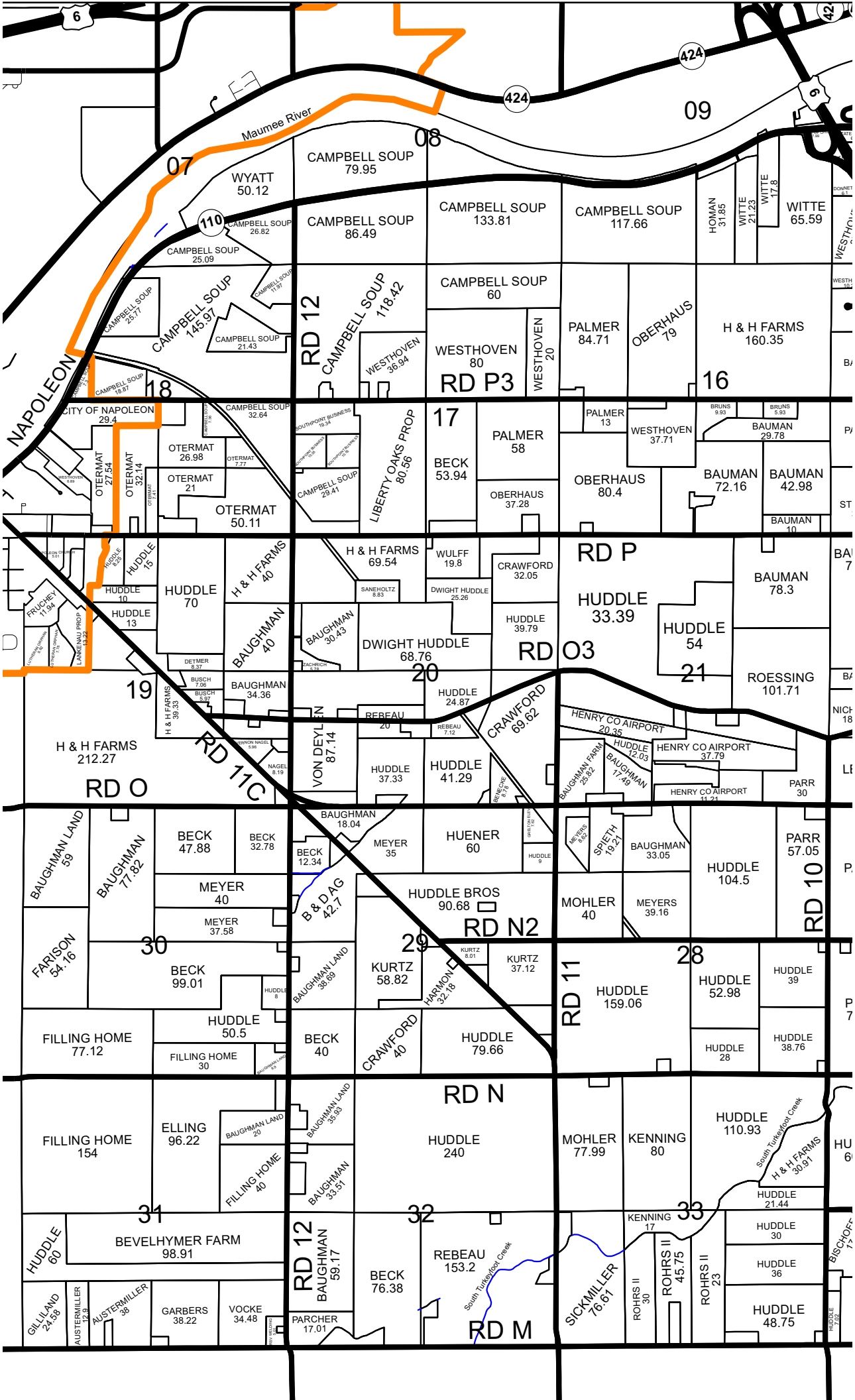

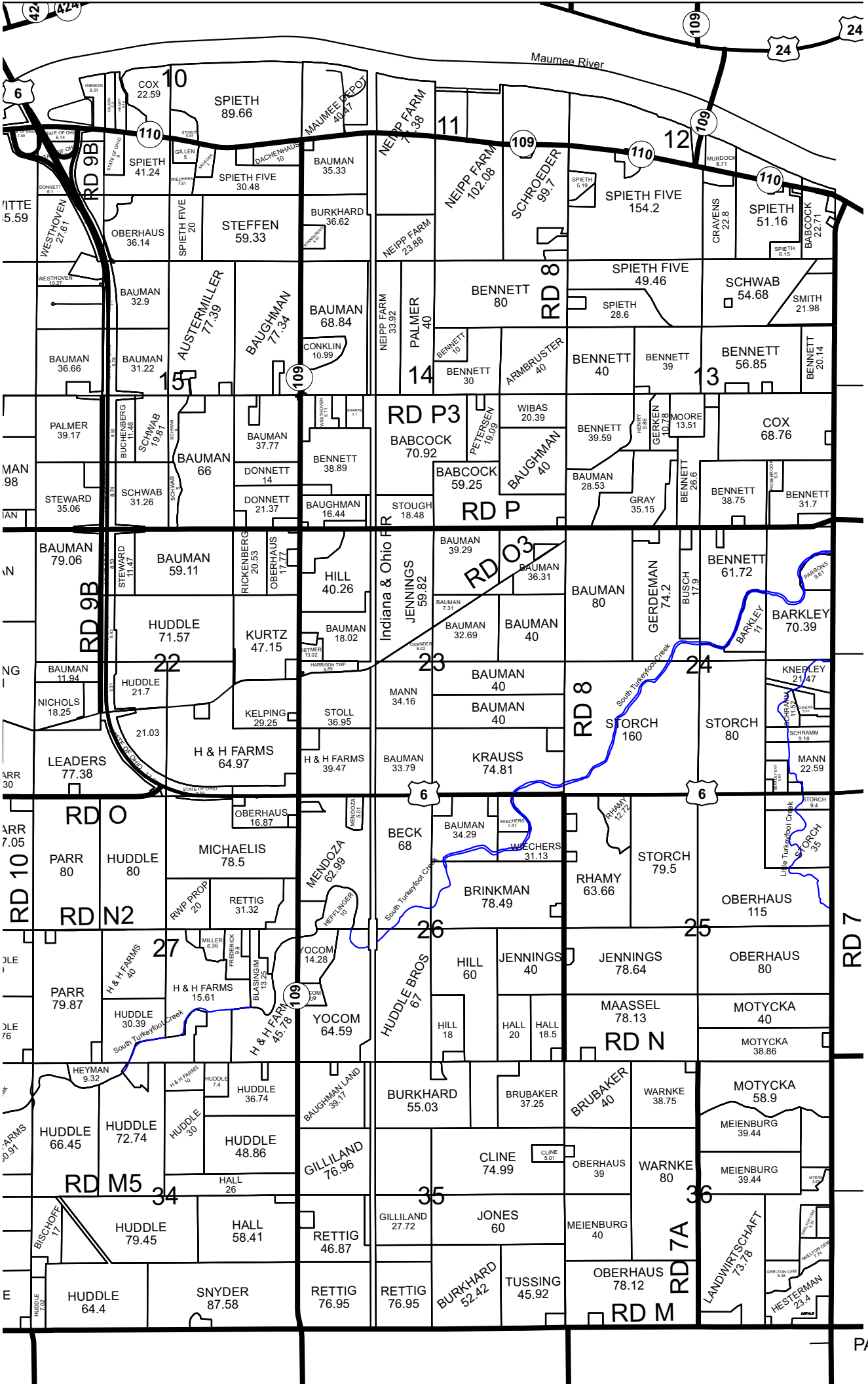
East Half Harrison Township
Maumee River
South Turkeyfoot Creek
Little Turkeyfoot Creek
Indiana & Ohio R
10
11
12
13
14
15
22
23
24
25
26
27
34
35
36
RD 9B
RD 8
RD P3
RD P
RD O3
RD O
RD N2
RD 10
RD 7
RD N
RD M5
RD 7A
RD M
COX 22.59
SPIETH 89.66
MAUMEE DEPOT 40.47
NEIPP FARM 71.38
NEIPP FARM 102.08
SCHROEDER 99.7
SPIETH FIVE 154.2
CRAVENS 22.8
SPIETH 51.16
BABCOCK 22.71
SPIETH 41.24
SPIETH FIVE 30.48
BAUMAN 35.33
WESTHOVEN 27.61
OBERHAUS 36.14
SPIETH FIVE 20
STEFFEN 59.33
BURKHARD 36.62
NEIPP FARM 23.88
SPIETH FIVE 49.46
SCHWAB 54.68
SMITH 21.98
BAUMAN 32.9
AUSTERMILLER 77.39
BAUGHMAN 77.34
BAUMAN 68.84
NEIPP FARM 33.92
PALMER 40
BENNETT 80
SPIETH 28.6
BAUMAN 36.66
BAUMAN 31.22
CONKLIN 10.99
BENNETT 30
ARMBRUSTER 40
BENNETT 40
BENNETT 39
BENNETT 56.85
BENNETT 20.14
PALMER 39.17
SCHWAB 13.81
BAUMAN 66
BAUMAN 37.77
BENNETT 38.89
BABCOCK 70.92
PETERSEN 19.09
WIBAS 20.39
BENNETT 39.59
GERKEN 10.78
MOORE 13.51
COX 68.76
STEWARD 35.06
SCHWAB 31.26
DONNETT 14
DONNETT 21.37
BAUGHMAN 16.44
STOUGH 18.48
BABCOCK 59.25
BAUGHMAN 40
BAUMAN 28.53
GRAY 35.15
BENNETT 26.6
BENNETT 38.75
BENNETT 31.7
BAUMAN 79.06
BAUMAN 59.11
RICKENBERG 20.53
OBERHAUS 17.77
HILL 40.26
JENNINGS 59.82
BAUMAN 39.29
BAUMAN 36.31
BAUMAN 80
GERDEMAN 74.2
BUSCH 17.9
BENNETT 61.72
BARKLEY 70.39
HUDDLE 71.57
KURTZ 47.15
BAUMAN 18.02
BAUMAN 32.69
BAUMAN 40
BAUMAN 11.94
HUDDLE 21.7
NICHOLS 18.25
KELPING 29.25
STOLL 36.95
MANN 34.16
BAUMAN 40
BAUMAN 40
STORCH 160
STORCH 80
KNEPLEY 21.47
SCHRAMM 9.18
MANN 22.59
LEADERS 77.38
H & H FARMS 64.97
H & H FARMS 39.47
BAUMAN 33.79
KRAUSS 74.81
OBERHAUS 16.87
MENDOZA 2.61
BECK 68
BAUMAN 34.29
WIECHERS 31.13
RHAMY 12.72
STORCH 9.4
STORCH 35
PARR 80
HUDDLE 80
MICHAELIS 78.5
MENDOZA 62.99
RHAMY 63.66
STORCH 79.5
RWP PROP 20
RETTIG 31.32
HEFFLINGER 10
BRINKMAN 78.49
OBERHAUS 115
PARR 79.87
H & H FARMS 40
H & H FARMS 15.61
YOCOM 14.28
HUDDLE BROS 67
HILL 60
JENNINGS 40
JENNINGS 78.64
OBERHAUS 80
HUDDLE 30.39
H & H FARM 45.78
YOCOM 64.59
HILL 18
HALL 20
HALL 18.5
MAASSEL 78.13
MOTYCKA 40
MOTYCKA 38.86
HEYMAN 9.32
HUDDLE 36.74
BAUGHMAN LAND 39.17
BURKHARD 55.03
BRUBAKER 37.25
BRUBAKER 40
WARNKE 38.75
MOTYCKA 58.9
HUDDLE 66.45
HUDDLE 72.74
HUDDLE 48.86
GILLILAND 76.96
CLINE 74.99
OBERHAUS 39
WARNKE 80
MEIENBURG 39.44
MEIENBURG 39.44
HALL 26
HUDDLE 79.45
HALL 58.41
RETTIG 46.87
GILLILAND 27.72
JONES 60
MEIENBURG 40
LANDWIRTSCHAFT 73.78
HESTERMAN 23.4
HUDDLE 64.4
SNYDER 87.58
RETTIG 76.95
RETTIG 76.95
BURKHARD 52.42
TUSSING 45.92
OBERHAUS 78.12

West Half Liberty Township

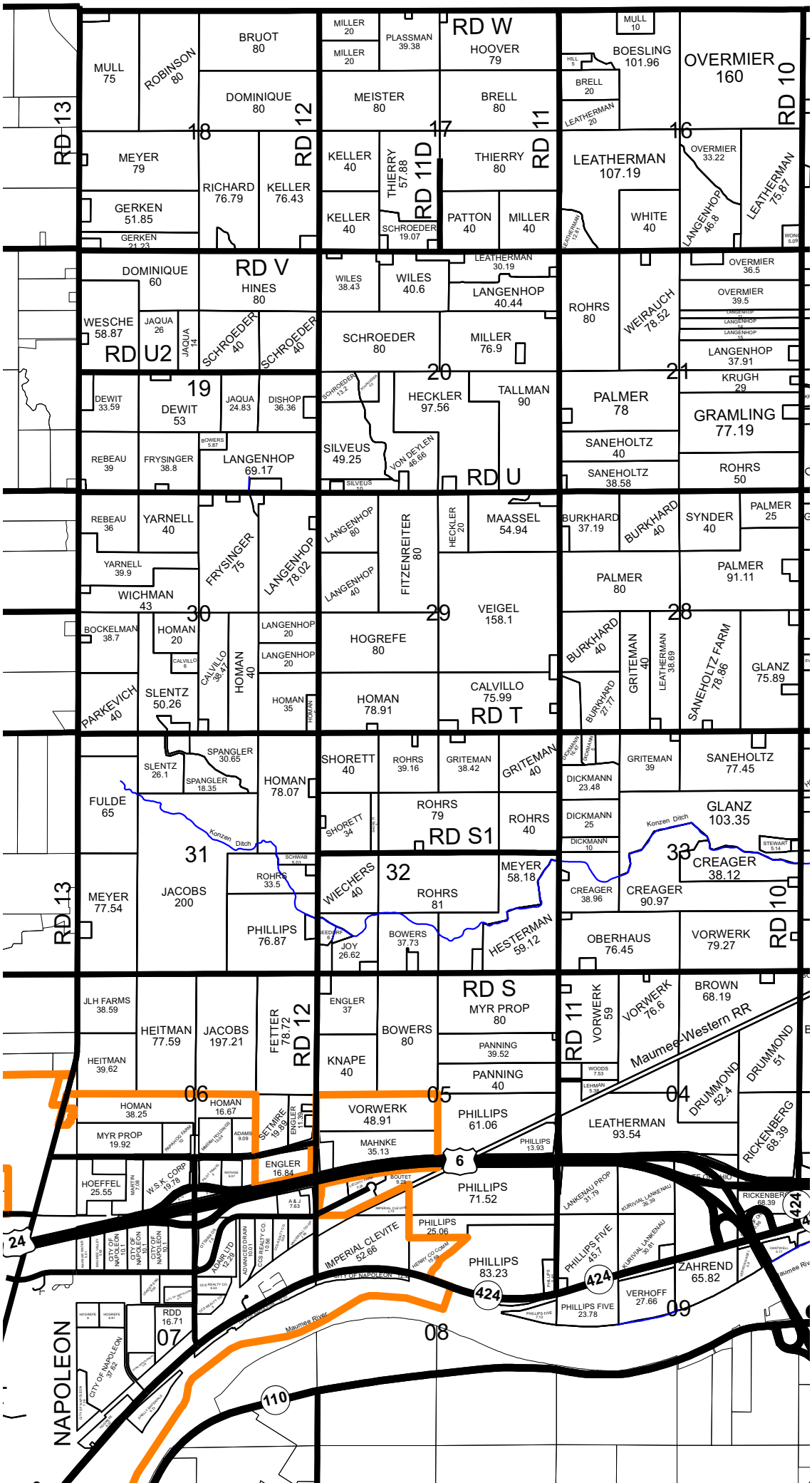

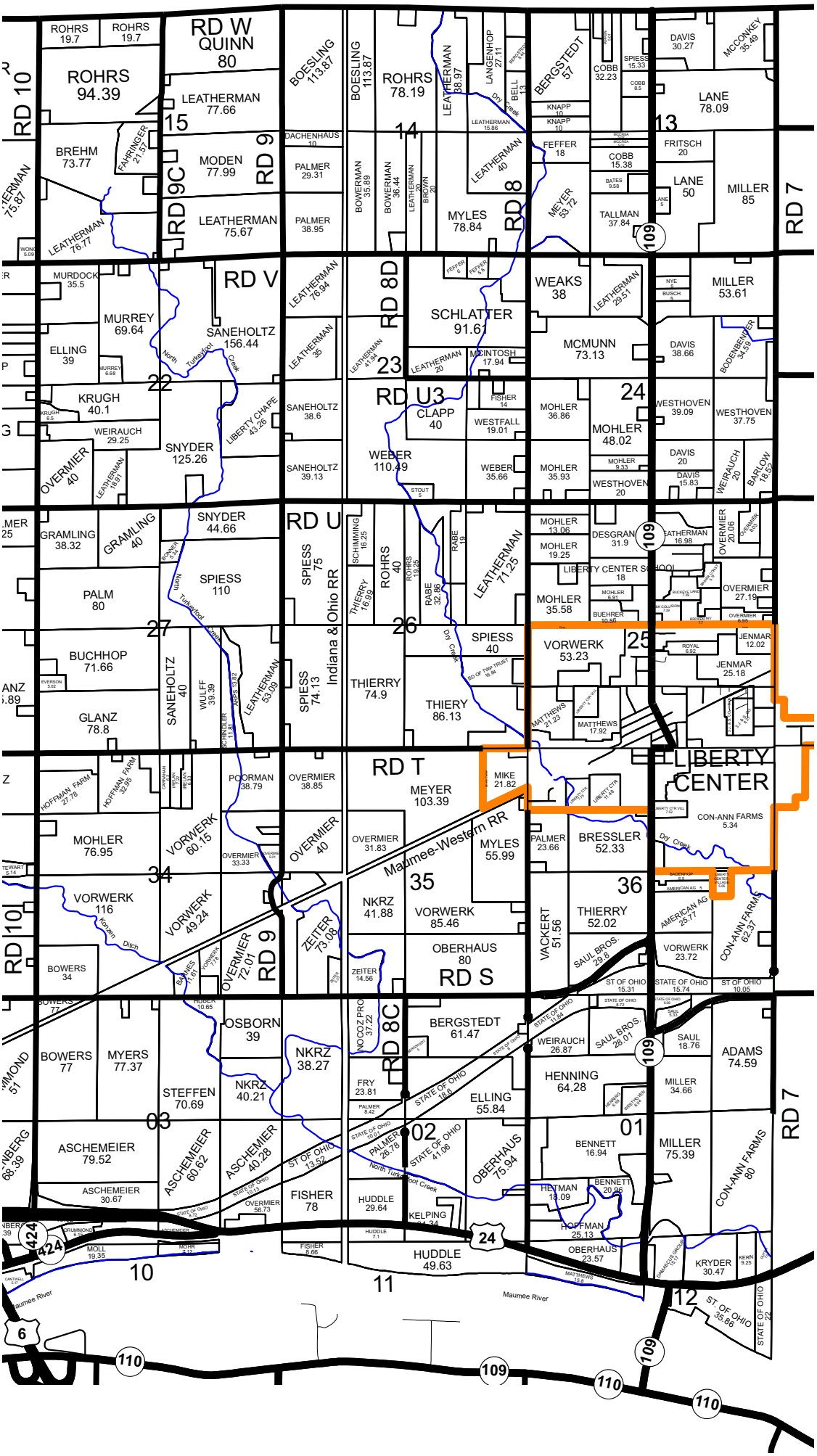
RD W
QUINN
80
ROHRS
94.39
ROHRS
19.7
ROHRS
19.7
LEATHERMAN
77.66
BREHM
73.77
FAHRINGER
21.57
MODEN
77.99
RD 9
RD 9C
LEATHERMAN
75.67
LEATHERMAN
76.77
RD 10
BOESLING
113.87
BOESLING
113.87
ROHRS
78.19
LEATHERMAN
38.97
LANGENHOP
27.11
BERGSTEDT
57
COBB
32.23
SPIESS
15.33
DAVIS
30.27
MCCONKEY
35.49
LANE
78.09
DACHENHAUS
10
PALMER
29.31
PALMER
38.95
BOWERMAN
35.89
BOWERMAN
36.44
LEATHERMAN
BROWN
20
MYLES
78.84
RD 8
LEATHERMAN
40
FEFFER
18
MEYER
53.72
COBB
15.38
TALLMAN
37.84
FRITSCH
20
LANE
50
MILLER
85
RD 7
109
15
14
13
MURDOCK
35.5
MURREY
69.64
ELLING
39
RD V
SANEHOLTZ
156.44
North Turkeyfoot Creek
LEATHERMAN
76.94
LEATHERMAN
35
RD 8D
SCHLATTER
91.61
LEATHERMAN
20
MCINTOSH
17.94
WEAKS
38
LEATHERMAN
29.51
MILLER
53.61
MCMUNN
73.13
DAVIS
38.66
BODENBENDER
34.59
22
23
KRUGH
40.1
WEIRAUCH
29.25
OVERMIER
40
SNYDER
125.26
LIBERTY CHAPEL
43.26
SANEHOLTZ
38.6
SANEHOLTZ
39.13
RD U3
CLAPP
40
WEBER
110.49
FISHER
14
WESTFALL
19.01
WEBER
35.66
MOHLER
36.86
MOHLER
35.93
24
MOHLER
48.02
WESTHOVEN
39.09
WESTHOVEN
37.75
DAVIS
20
DAVIS
15.83
WESTHOVEN
20
WEIRAUCH
20
BARLOW
18.57
GRAMLING
38.32
GRAMLING
40
SNYDER
44.66
PALM
80
SPIESS
110
RD U
SPIESS
75
SCHIMMING
16.25
ROHRS
40
RABE
19
LEATHERMAN
71.25
MOHLER
13.06
MOHLER
19.25
DESGRANGE
31.9
LEATHERMAN
16.98
OVERMIER
20.06
LIBERTY CENTER SCHOOL
18
MOHLER
35.58
OVERMIER
27.19
27
26
BUCHHOP
71.66
GLANZ
78.8
SANEHOLTZ
40
WULFF
39.39
LEATHERMAN
53.09
SPIESS
74.13
Indiana & Ohio RR
THIERRY
74.9
THIERY
86.13
SPIESS
40
Dry Creek
VORWERK
53.23
25
JENMAR
12.02
JENMAR
25.18
MATTHEWS
21.23
MATTHEWS
17.92
HOFFMAN FARM
27.78
HOFFMAN FARM
32.95
POORMAN
38.79
OVERMIER
38.85
RD T
MEYER
103.39
MIKE
21.82
LIBERTY CENTER
CON-ANN FARMS
5.34
MOHLER
76.95
VORWERK
60.15
OVERMIER
33.33
OVERMIER
40
OVERMIER
31.83
Maumee-Western RR
MYLES
55.99
PALMER
23.66
BRESSLER
52.33
Dry Creek
34
35
36
VORWERK
116
Konan Ditch
VORWERK
49.24
NKRZ
41.88
VORWERK
85.46
THIERRY
52.02
AMERICAN AG
25.77
CON-ANN FARMS
62.37
RD 10
BOWERS
34
OVERMIER
72.01
RD 9
ZEITER
73.08
ZEITER
14.56
OBERHAUS
80
RD S
VACKERT
51.56
SAUL BROS.
29.8
VORWERK
23.72
ST OF OHIO
15.31
STATE OF OHIO
15.74
ST OF OHIO
10.05
BOWERS
77
MYERS
77.37
OSBORN
39
NKRZ
38.27
NOCOZ PRO
37.22
RD 8C
BERGSTEDT
61.47
STATE OF OHIO
11.84
WEIRAUCH
26.87
SAUL BROS.
26.01
SAUL
18.76
ADAMS
74.59
STEFFEN
70.69
NKRZ
40.21
FRY
23.81
STATE OF OHIO
18.6
ELLING
55.84
HENNING
64.28
MILLER
34.66
03
02
01
ASCHEMEIER
79.52
ASCHEMEIER
60.62
ASCHEMEIER
40.28
ST OF OHIO
13.52
PALMER
26.76
STATE OF OHIO
41.06
OBERHAUS
75.94
BENNETT
16.94
MILLER
75.39
CON-ANN FARMS
80
ASCHEMEIER
30.67
STATE OF OHIO
10.13
OVERMIER
56.73
FISHER
78
HUDDLE
29.64
North Turkeyfoot Creek
KELPING
24.34
HETMAN
18.09
BENNETT
20.96
HOFFMAN
25.13
424
MOLL
19.35
FISHER
8.66
HUDDLE
49.63
OBERHAUS
23.57
KRYDER
30.47
24
10
11
12
Maumee River
Maumee River
ST OF OHIO
35.86
STATE OF OHIO
22
6
110
109
110
109
110
East Half Liberty Township

West Half Marion Township

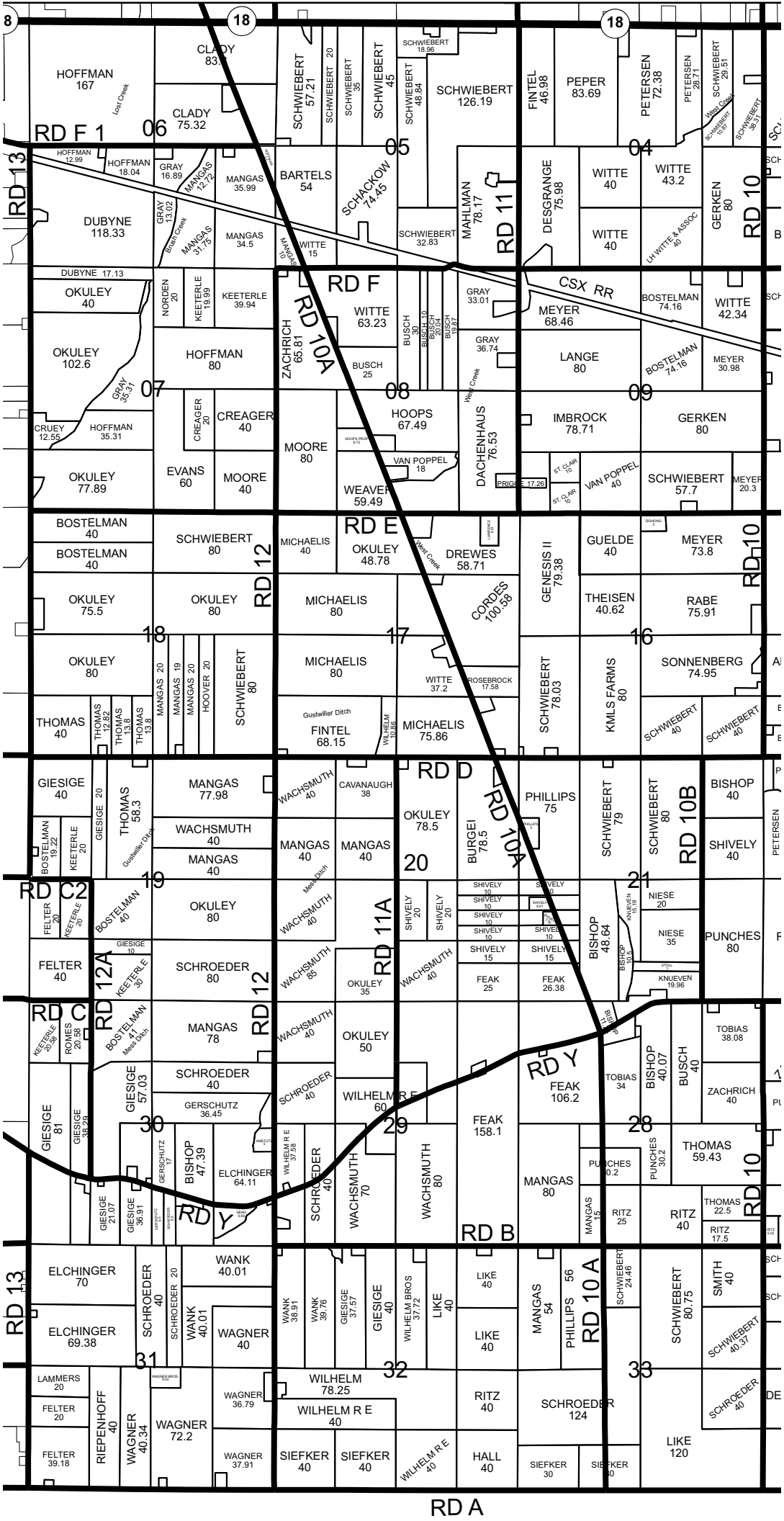

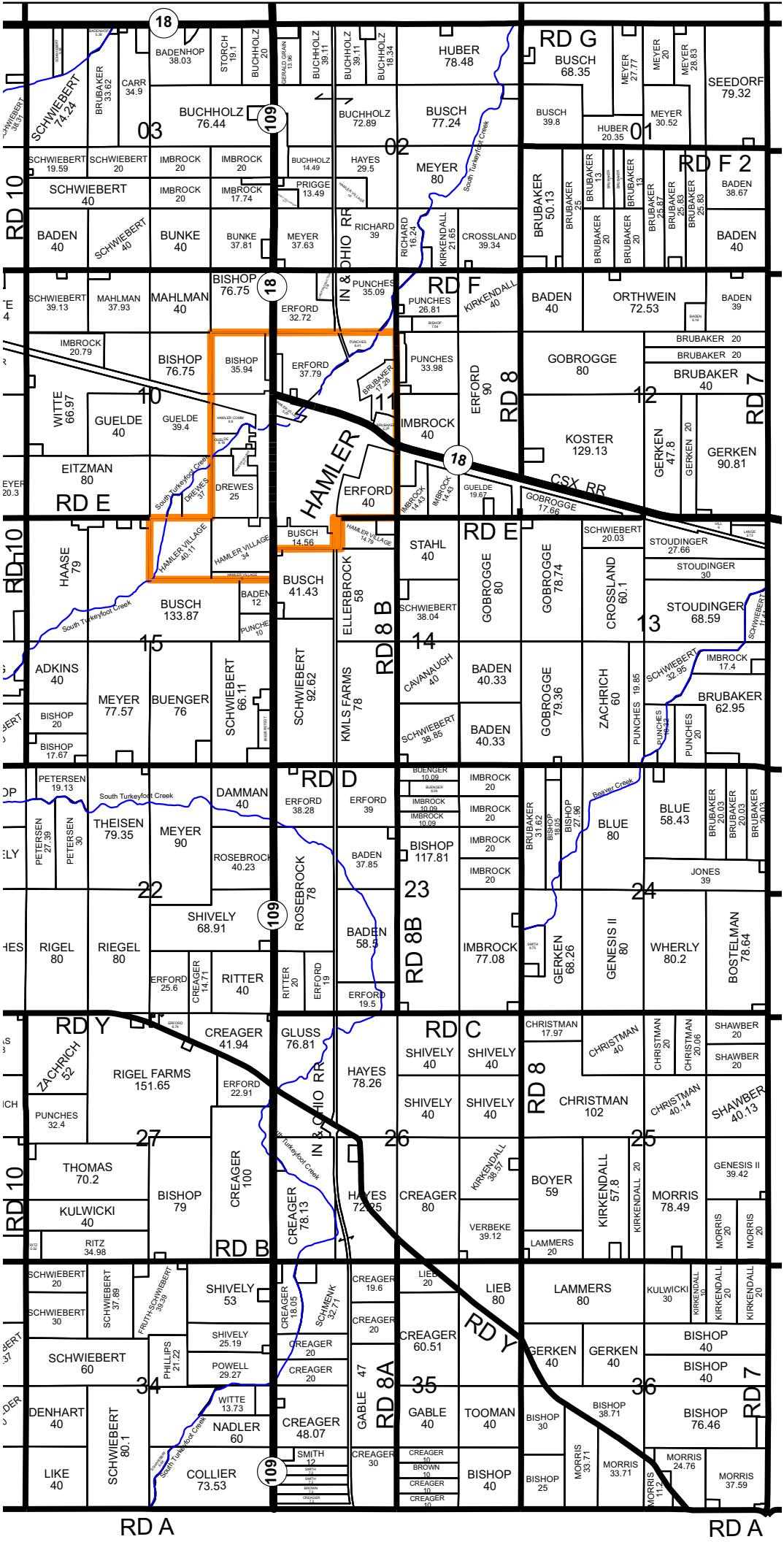

East Half Marion Township

West Half Monroe Township

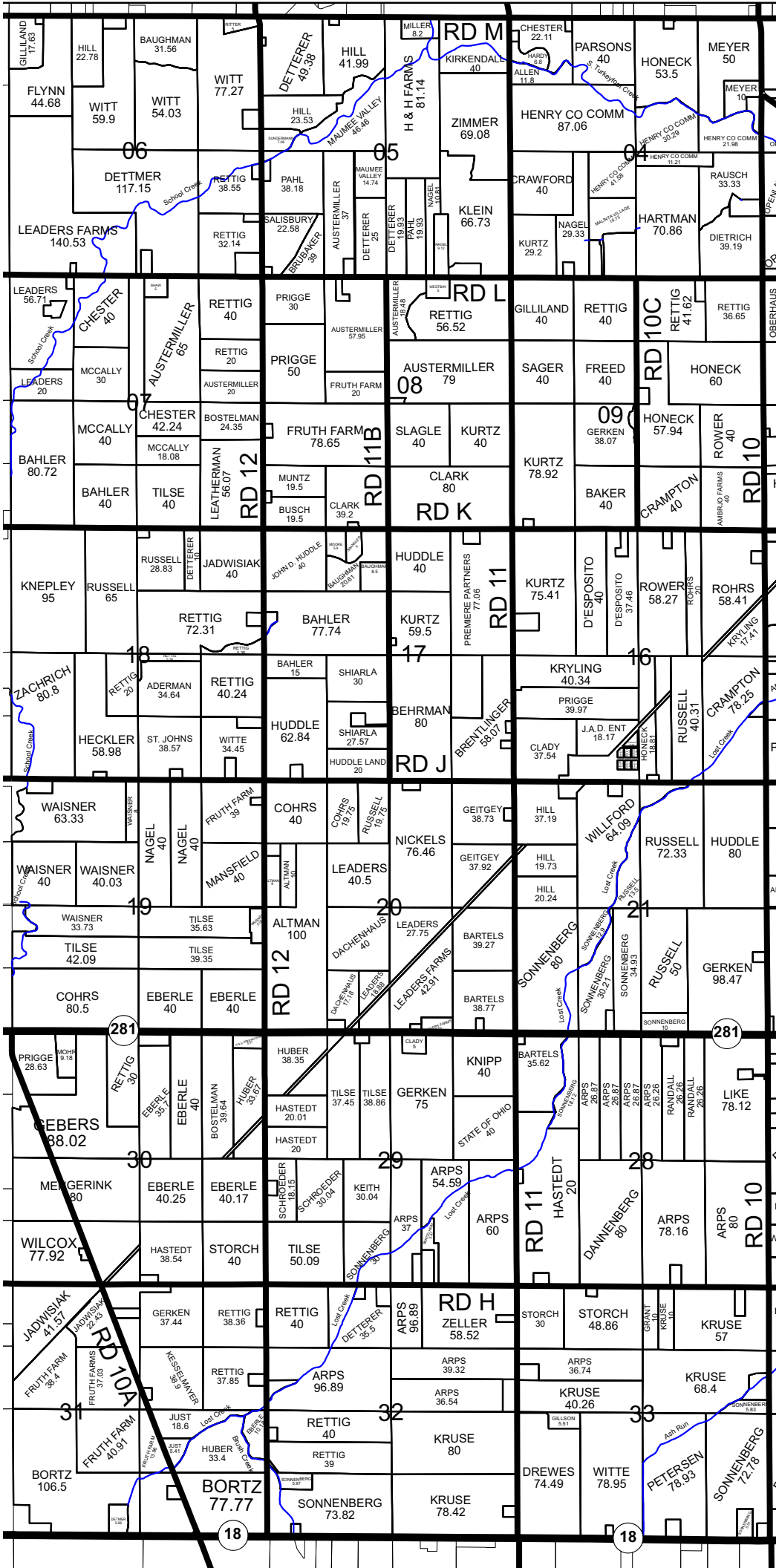

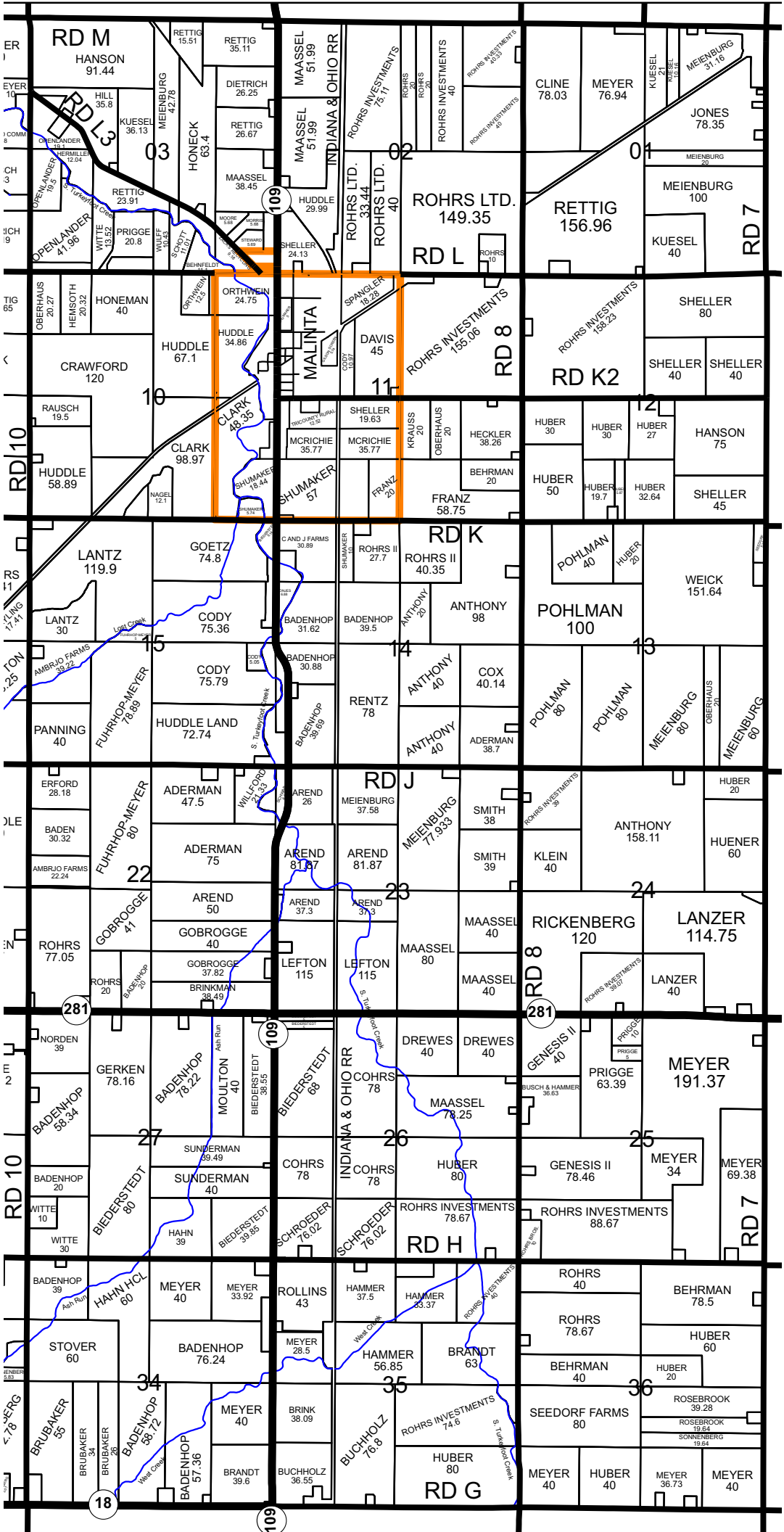

East Half Monroe Township

West Half Napoleon Township

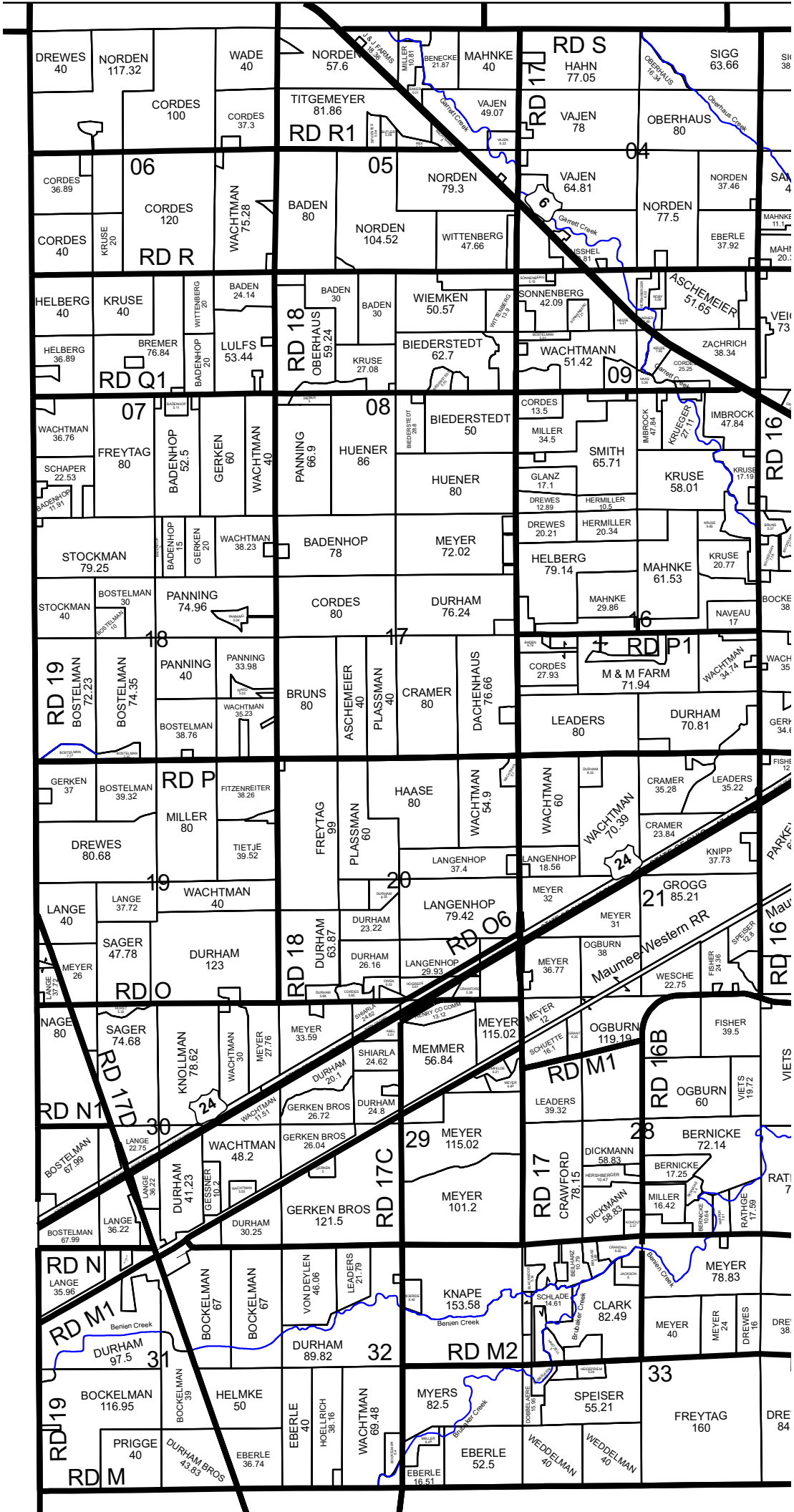

East Half Napoleon Township

West Half Pleasant Township

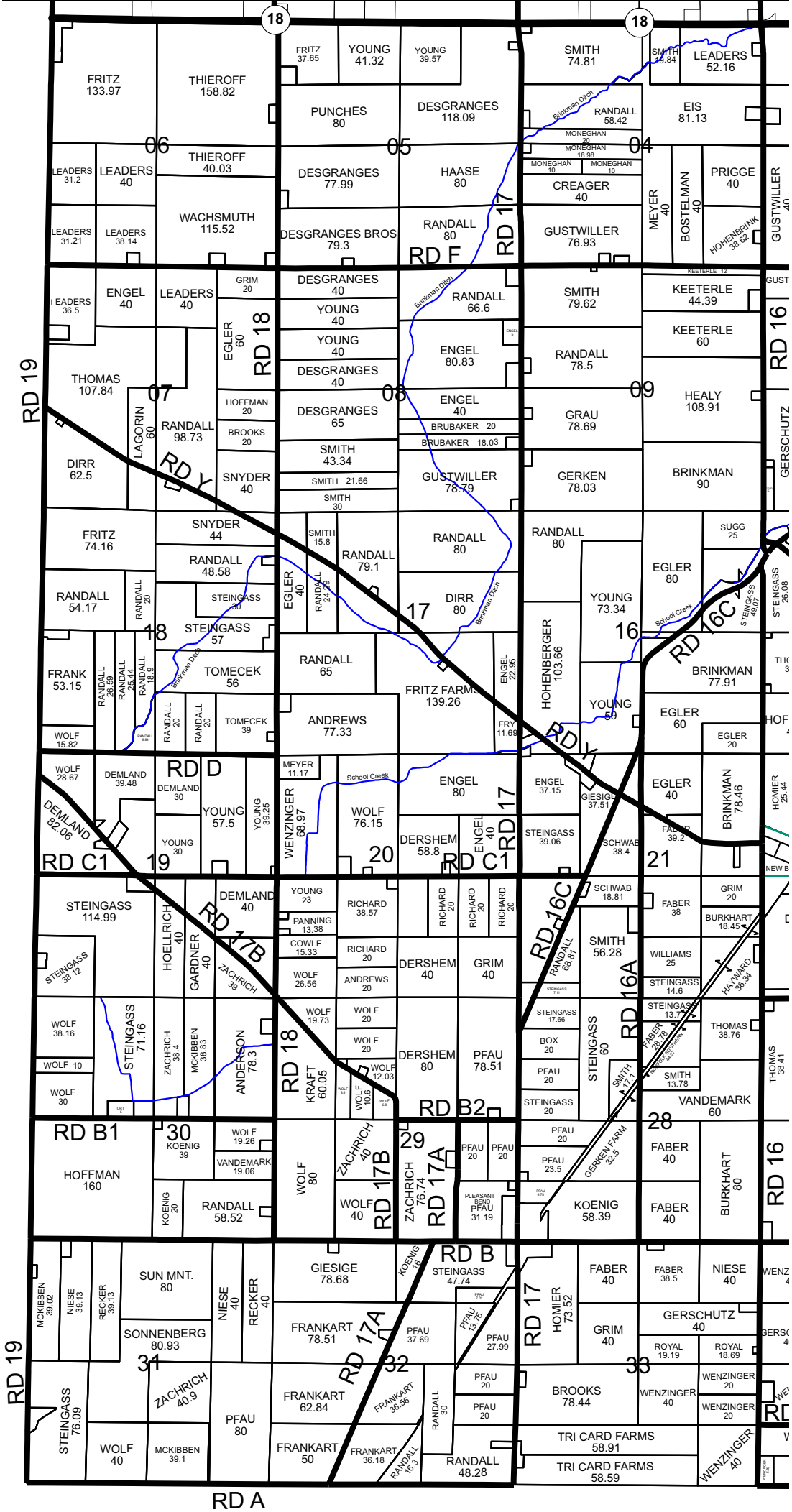

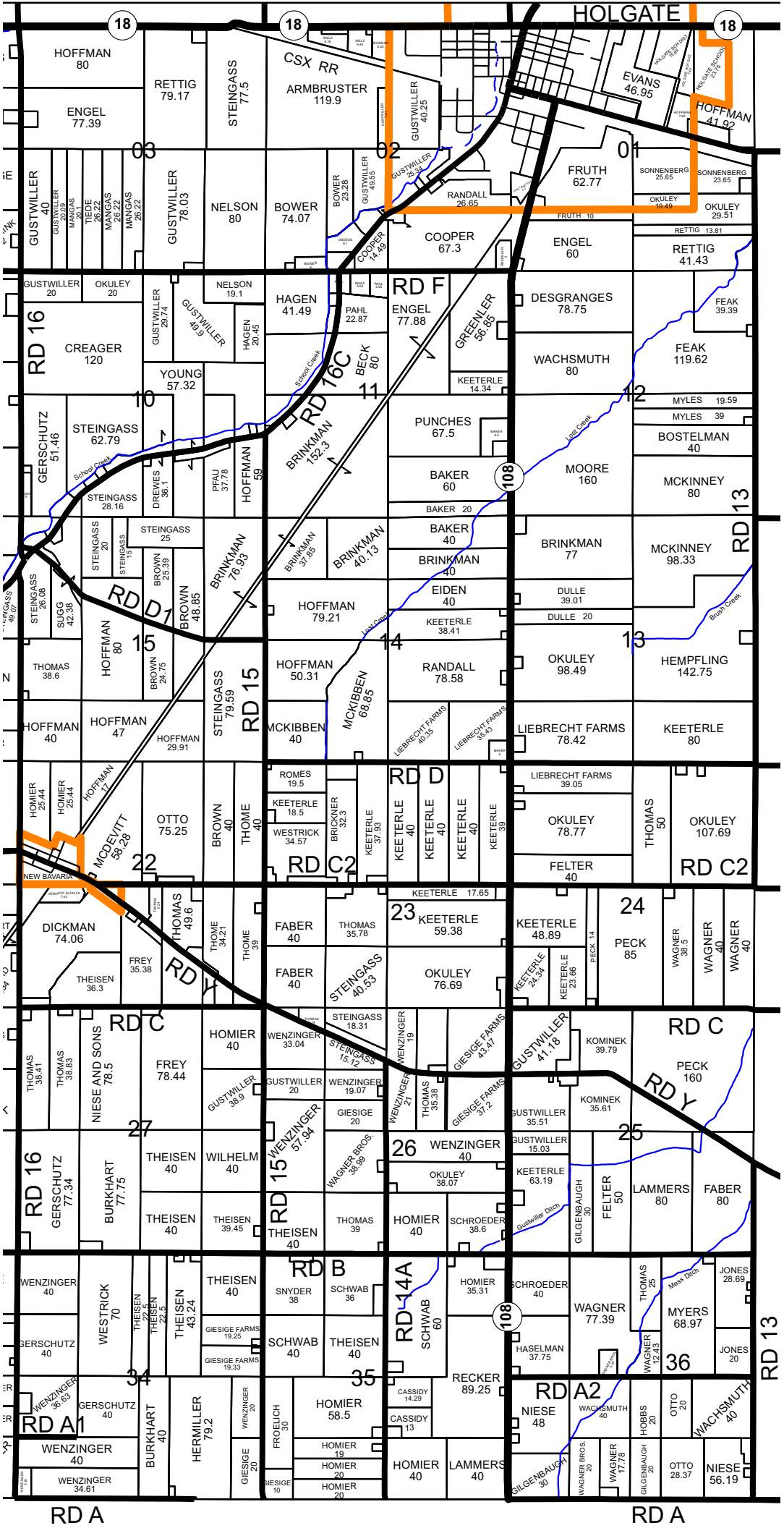

East Half Pleasant Township

West Half Richfield Township

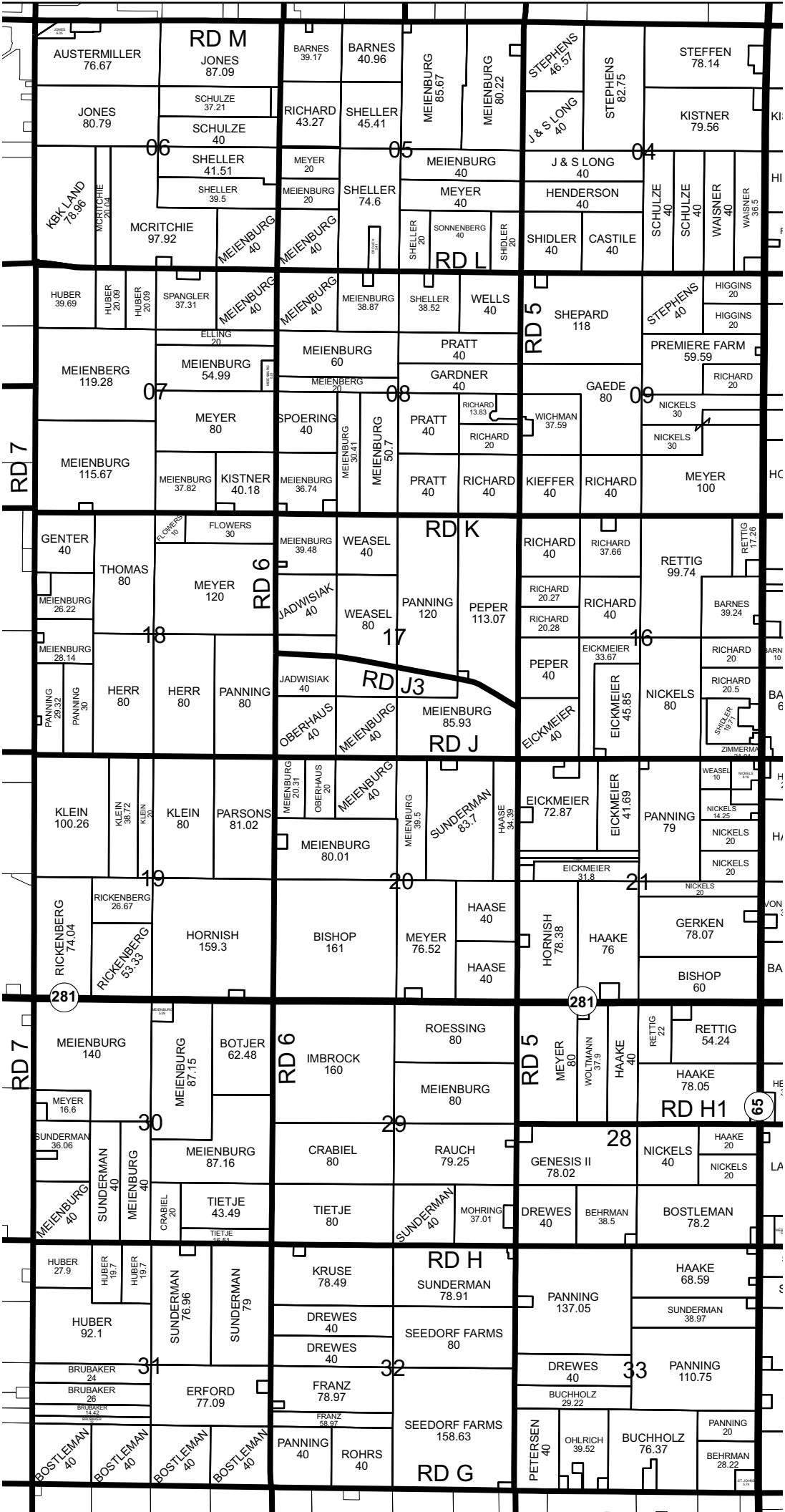

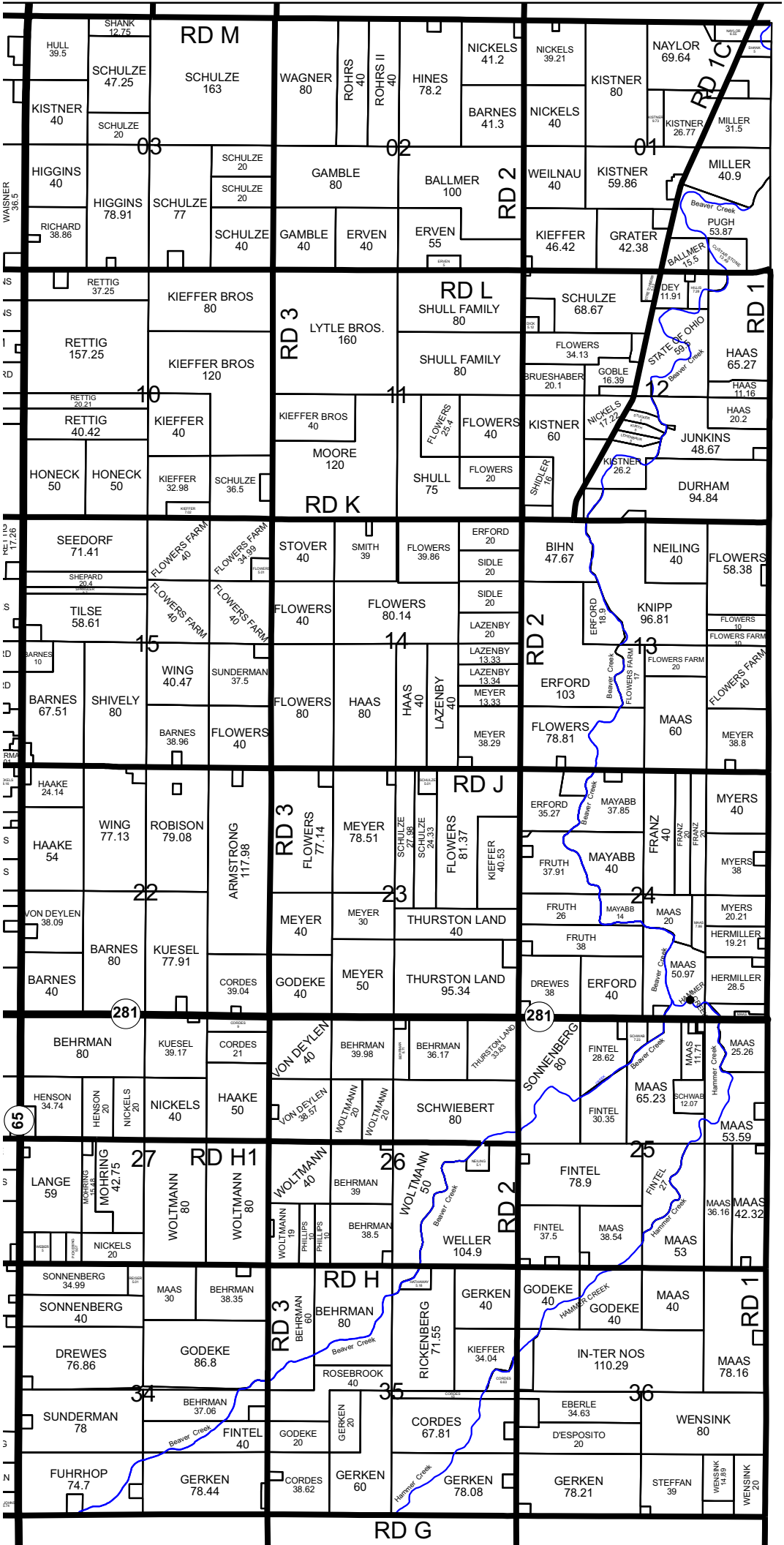

East Half Richfield Township

West Half Ridgeville Township

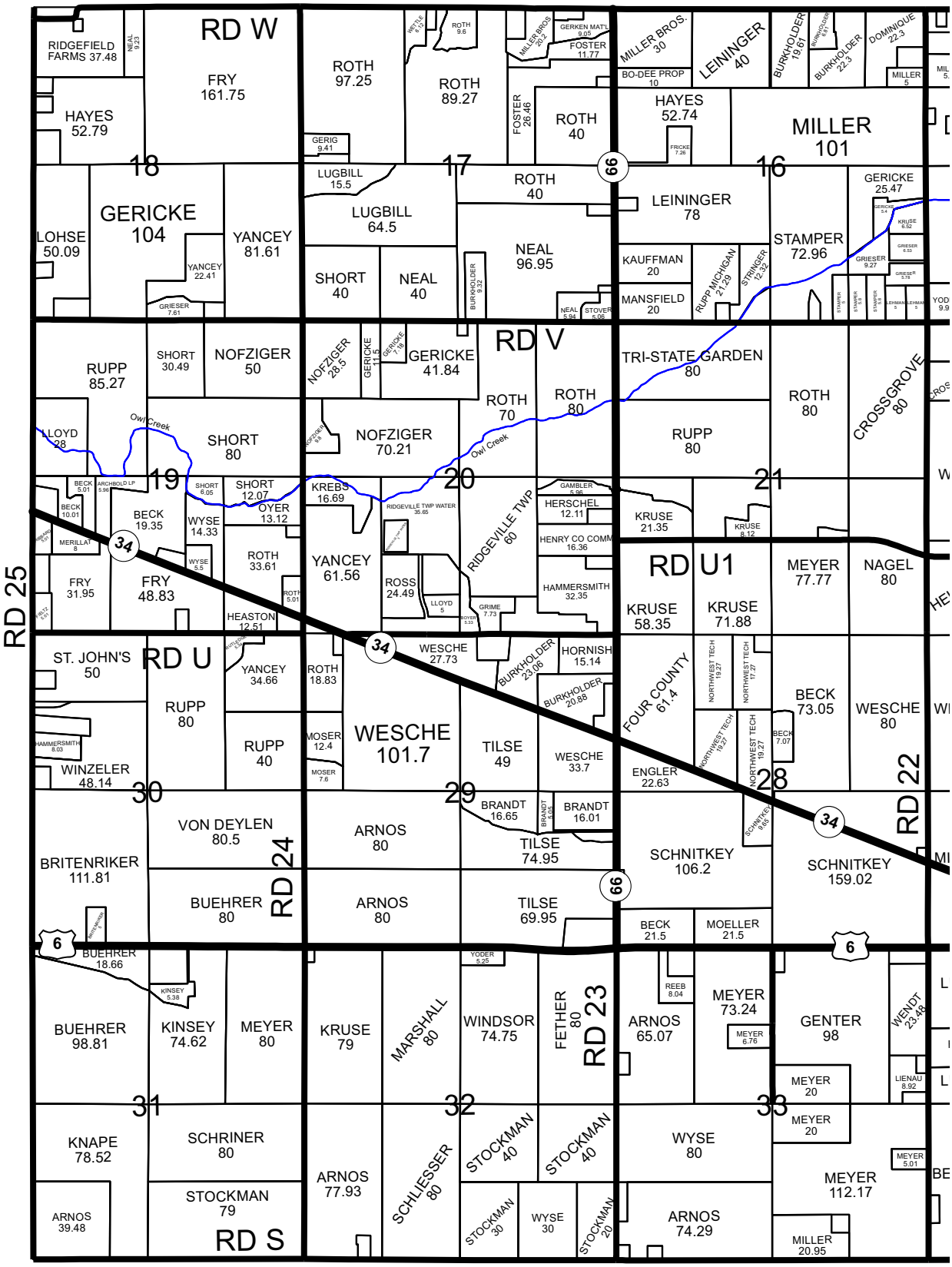

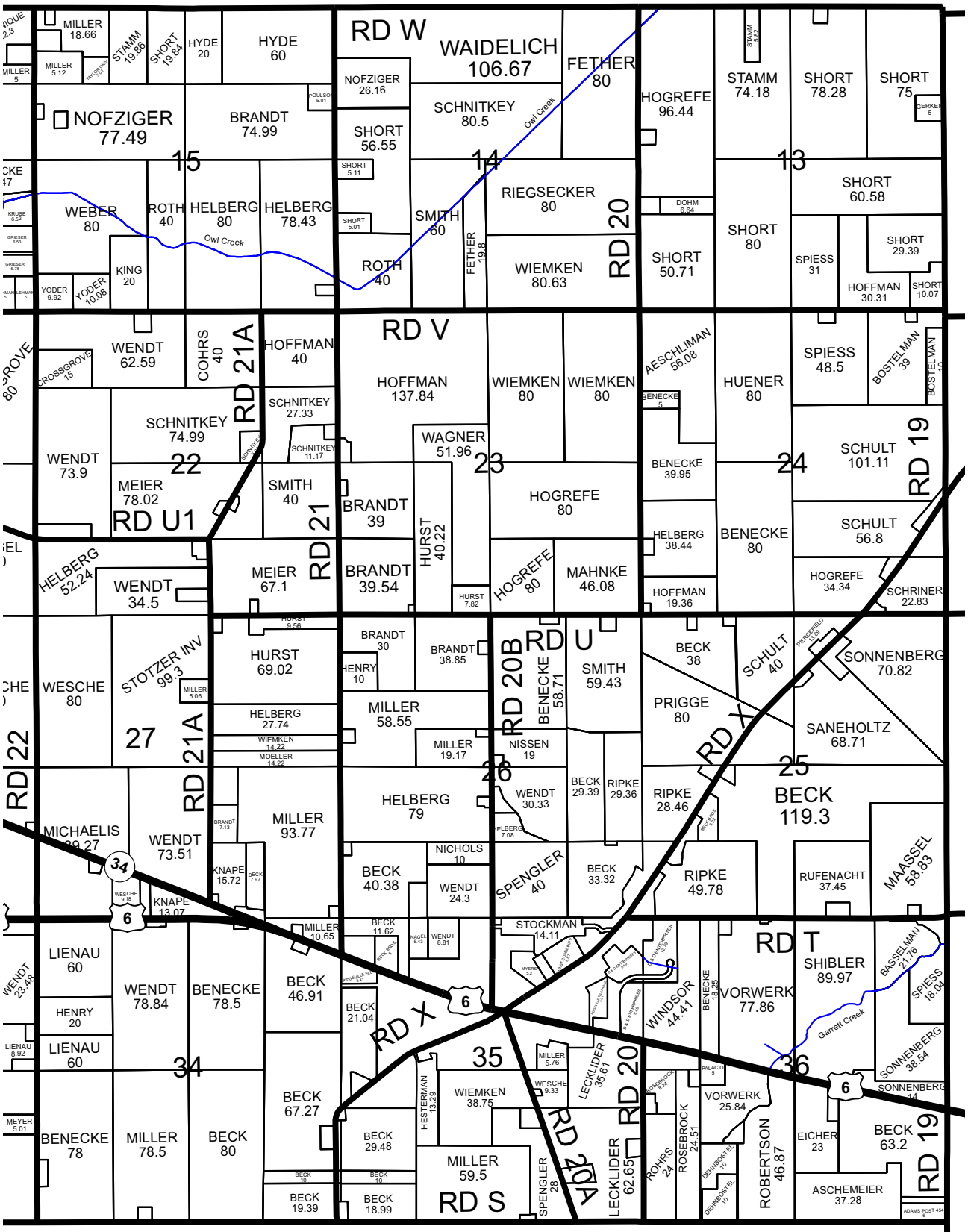

East Half Ridgeville Township

West Half Washington Township

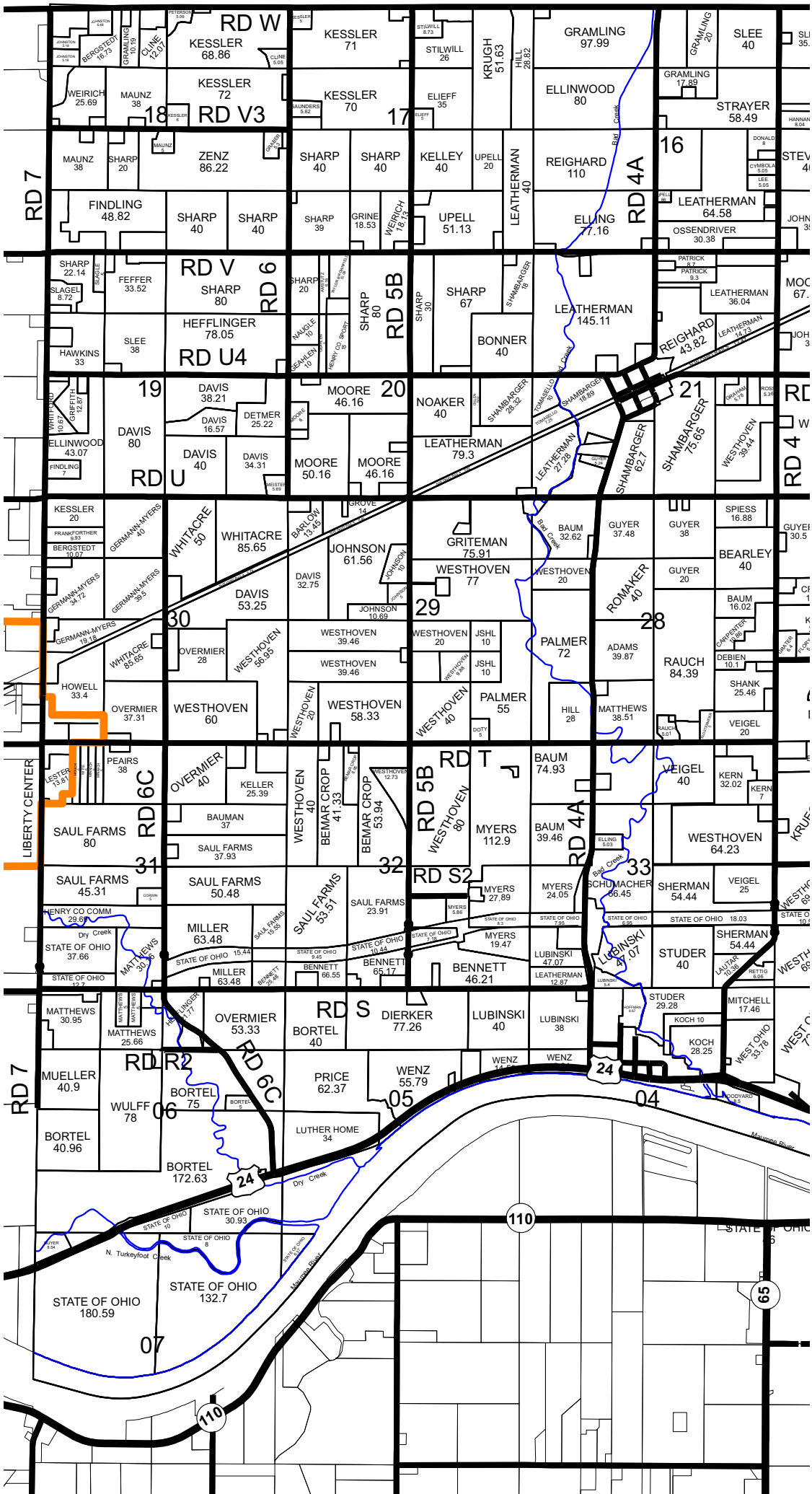

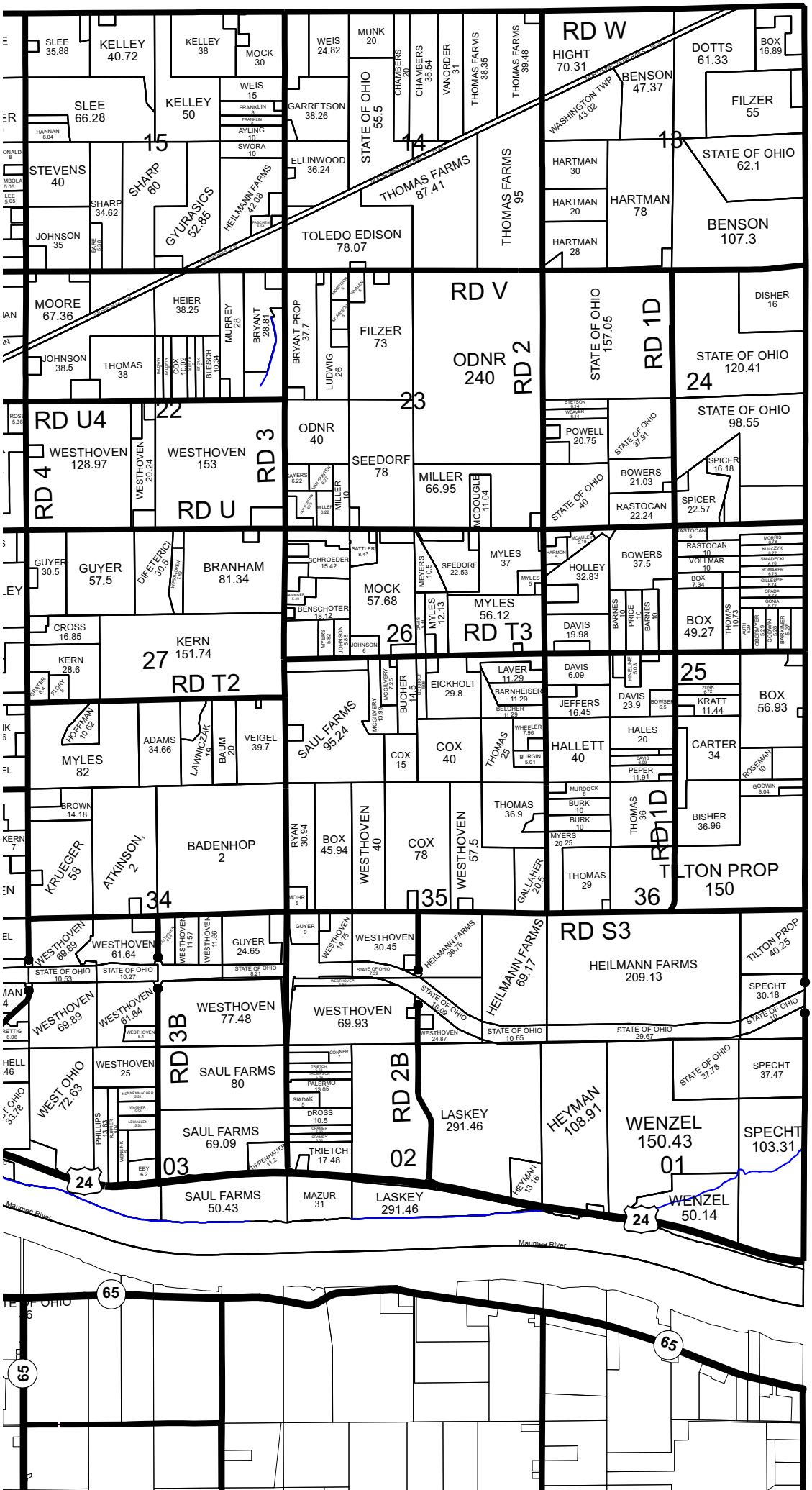
East Half Washington Township
RD W
HIGHT 70.31
DOTTS 61.33
BOX 16.89
BENSON 47.37
WASHINGTON TWP 43.02
FILZER 55
STATE OF OHIO 62.1
HARTMAN 30
HARTMAN 20
HARTMAN 28
HARTMAN 78
BENSON 107.3
THOMAS FARMS 87.41
THOMAS FARMS 95
THOMAS FARMS 38.35
THOMAS FARMS 39.48
VANORDER 31
CHAMBERS 35.54
CHAMBERS 20
MUNK 20
STATE OF OHIO 55.5
GARRETSON 38.26
ELLINWOOD 36.24
TOLEDO EDISON 78.07
WEIS 24.82
WEIS 15
FRANKLIN 3
FRANKLIN
AYLING 10
SWORA 10
SLEE 35.88
KELLEY 40.72
KELLEY 38
MOCK 30
SLEE 66.28
KELLEY 50
HANNAN 8.04
STEVENS 40
SHARP 60
SHARP 34.62
GYURASICS 52.85
HEILMANN FARMS 42.08
JOHNSON 35
15
14
13
RD 1
MOORE 67.36
HEIER 38.25
MURREY 28
BRYANT 28.81
JOHNSON 38.5
THOMAS 38
COX 10.02
BLESCH 10.34
BRYANT PROP 37.7
LUDWIG 26
FILZER 73
RD V
ODNR 240
RD 2
STATE OF OHIO 157.05
RD 1D
DISHER 16
STATE OF OHIO 120.41
24
23
RD U4
22
WESTHOVEN 128.97
WESTHOVEN 20.24
WESTHOVEN 153
RD 3
RD 4
RD U
ODNR 40
SEEDORF 78
MILLER 66.95
MCDOUGLE 11.04
POWELL 20.75
STATE OF OHIO 37.91
STATE OF OHIO 98.55
BOWERS 21.03
SPICER 16.18
STATE OF OHIO 40
RASTOCAN 22.24
SPICER 22.57
GUYER 30.5
GUYER 57.5
DIFETERICI 30.5
BRANHAM 81.34
SCHROEDER 15.42
SATTLER 8.43
MOCK 57.68
MEYERS 14.5
SEEDORF 22.53
MYLES 37
HOLLEY 32.83
BOWERS 37.5
RASTOCAN 10
VOLLMAR 10
BOX 7.34
BENSCHOTER 18.12
MYLES 12.13
MYLES 56.12
RD T3
DAVIS 19.98
BARNES 10
PRICE 10
BARNES 10
BOX 49.27
THOMAS 10.73
CROSS 16.85
KERN 151.74
27
KERN 28.6
RD T2
26
JOHNSON 6
LAVER 11.29
BARNHEISER 11.29
BELCHER 11.29
EICKHOLT 29.8
BUCHER 14.5
MCGILVERY 7.25
MCGILVERY 13.99
SAUL FARMS 95.24
DAVIS 6.09
JEFFERS 16.45
DAVIS 23.9
KRATT 11.44
25
BOX 56.93
HORTMAN 10.62
MYLES 82
ADAMS 34.66
LAWNICZAK 19
BAUM 20
VEIGEL 39.7
COX 15
COX 40
THOMAS 25
WHEELER 7.96
BURGIN 5.01
HALLETT 40
HALES 20
PEPER 11.91
CARTER 34
ROSEMAN 10
GODWIN 8.04
BROWN 14.18
KRUEGER 58
ATKINSON 2
BADENHOP 2
RYAN 30.94
BOX 45.94
WESTHOVEN 40
COX 78
WESTHOVEN 57.5
THOMAS 36.9
MURDOCK 8
BURK 10
BURK 10
MYERS 20.25
THOMAS 36
RD 1D
BISHER 36.96
GALLAHER 20.5
THOMAS 29
TILTON PROP 150
34
35
36
WESTHOVEN 69.89
WESTHOVEN 61.64
WESTHOVEN 11.57
WESTHOVEN 11.86
GUYER 24.65
STATE OF OHIO 10.53
STATE OF OHIO 10.27
STATE OF OHIO 8.21
GUYER 9
WESTHOVEN 14.76
WESTHOVEN 30.45
STATE OF OHIO 7.39
HEILMANN FARMS 39.16
HEILMANN FARMS 69.17
RD S3
HEILMANN FARMS 209.13
TILTON PROP 40.25
SPECHT 30.18
STATE OF OHIO 10
WESTHOVEN 69.89
WESTHOVEN 61.64
WESTHOVEN 5.1
WESTHOVEN 77.48
WESTHOVEN 69.93
STATE OF OHIO 16.09
WESTHOVEN 24.87
STATE OF OHIO 10.65
STATE OF OHIO 29.67
RD 3B
WESTHOVEN 25
SAUL FARMS 80
CONNER 7
TRIETCH 17.48
PALERMO 13.05
SIADAK 5
DROSS 10.5
CRAMER 5.5
CRAMER 5.5
RD 2B
LASKEY 291.46
HEYMAN 108.91
STATE OF OHIO 37.78
SPECHT 37.47
WEST OHIO 72.63
PHILLIPS 4.5
MOHNENMACHER 5.01
WAGNER 2.01
LEWALLEN 5.51
VERBERN
EBY 6.2
SAUL FARMS 69.09
TIPPENHAUER 11.2
03
02
01
WENZEL 150.43
SPECHT 103.31
HEYMAN 13.16
24
SAUL FARMS 50.43
MAZUR 31
LASKEY 291.46
WENZEL 50.14
Maumee River
65